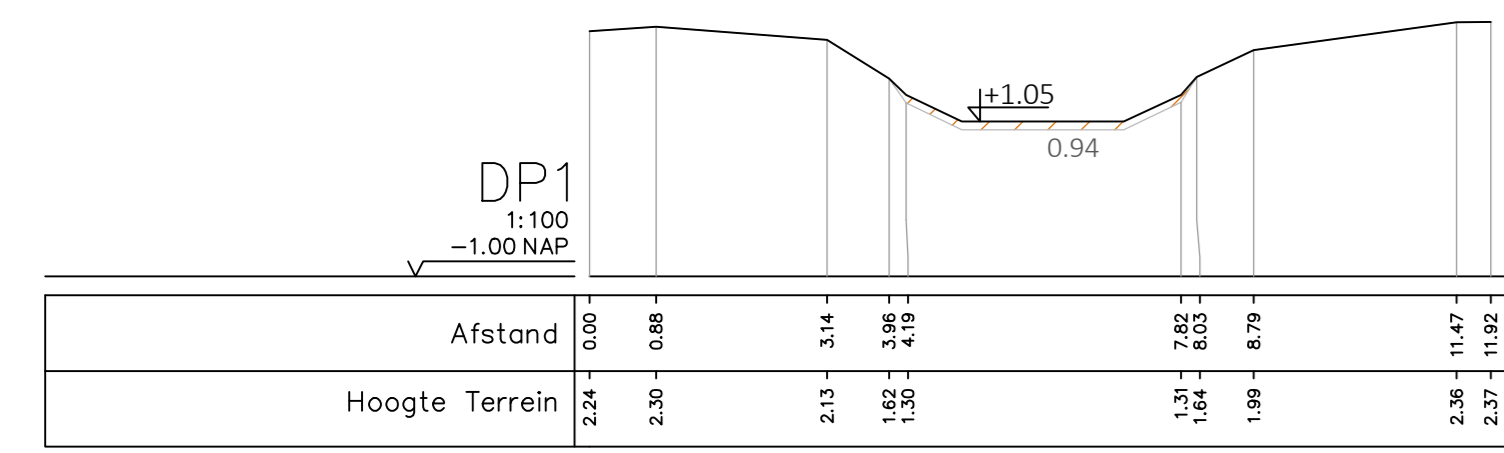
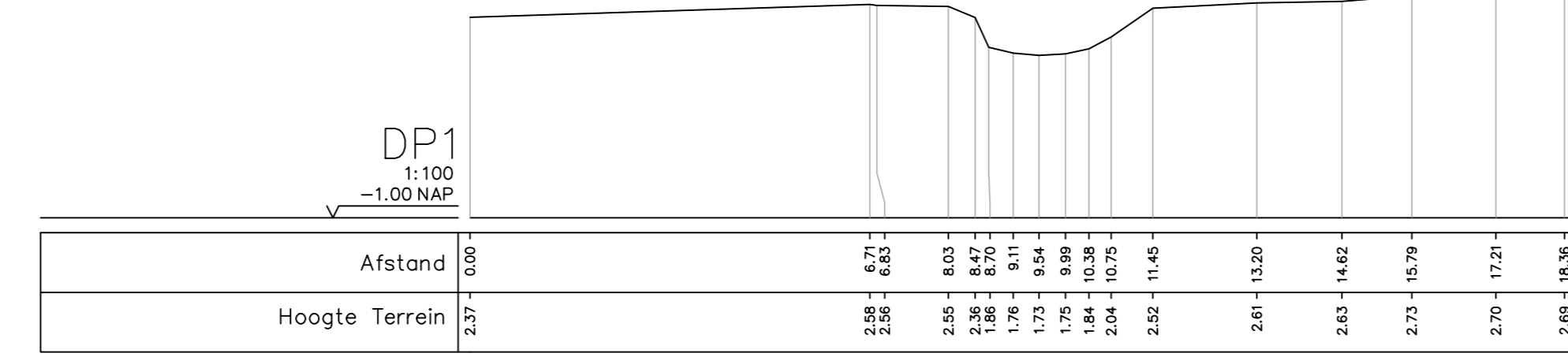


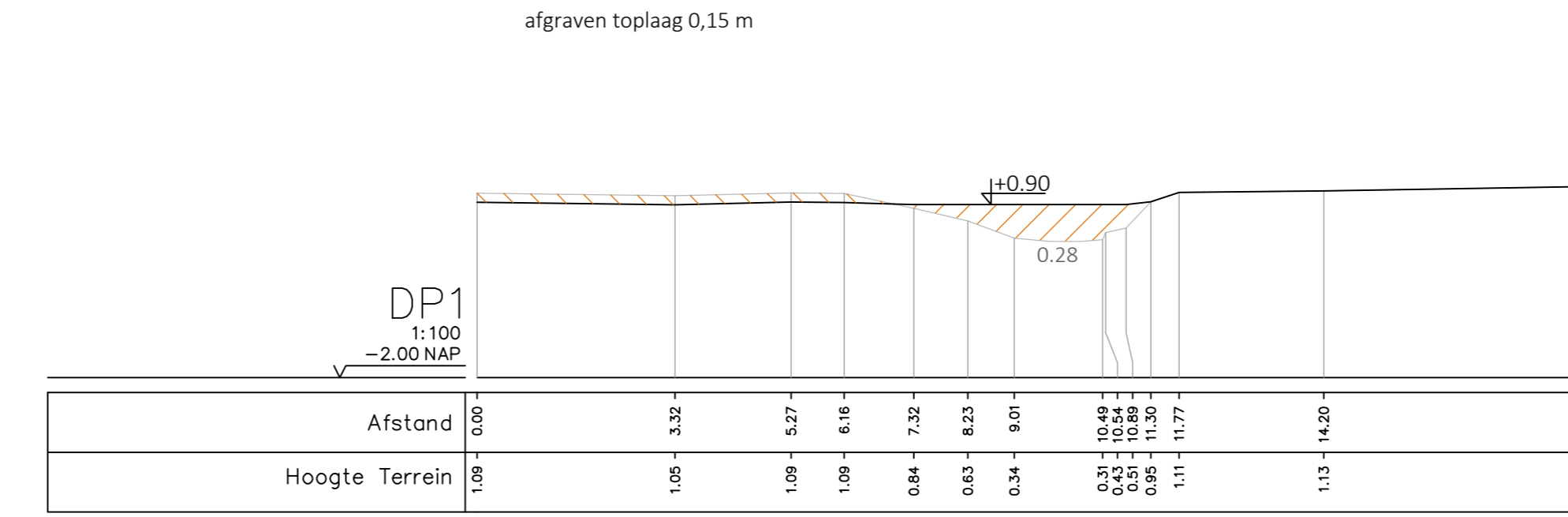
Hierdense Beek, profiel 1
Schaal 1:100



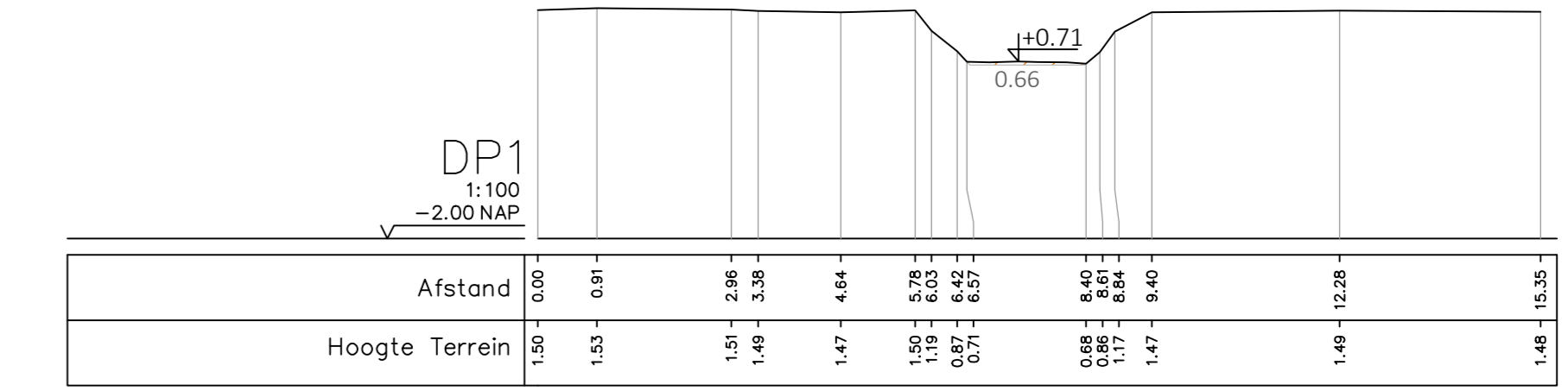
Tochtloot, profiel 1
Schaal 1:100



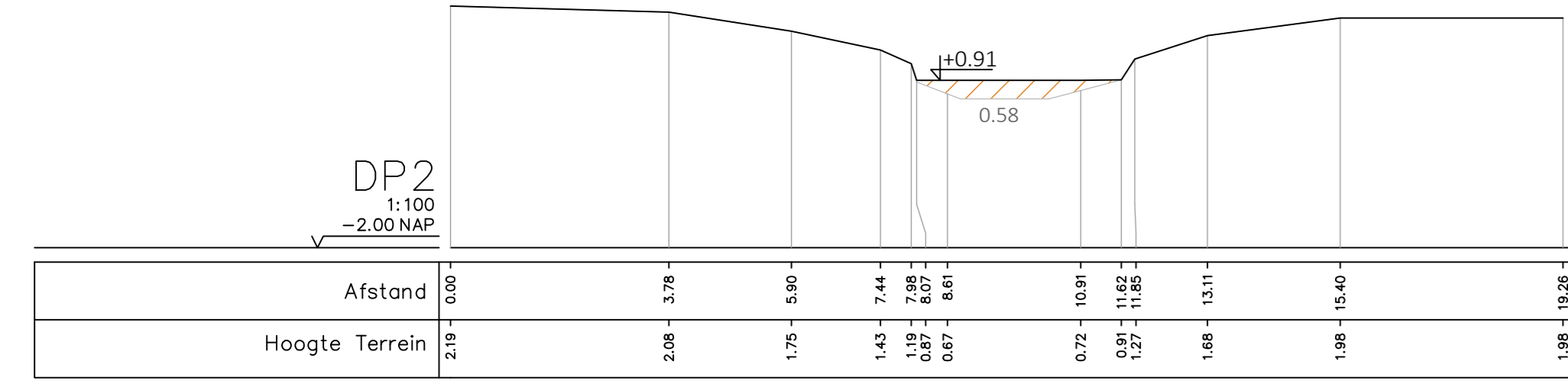
Achterbeekje, profiel 1
Schaal 1:100



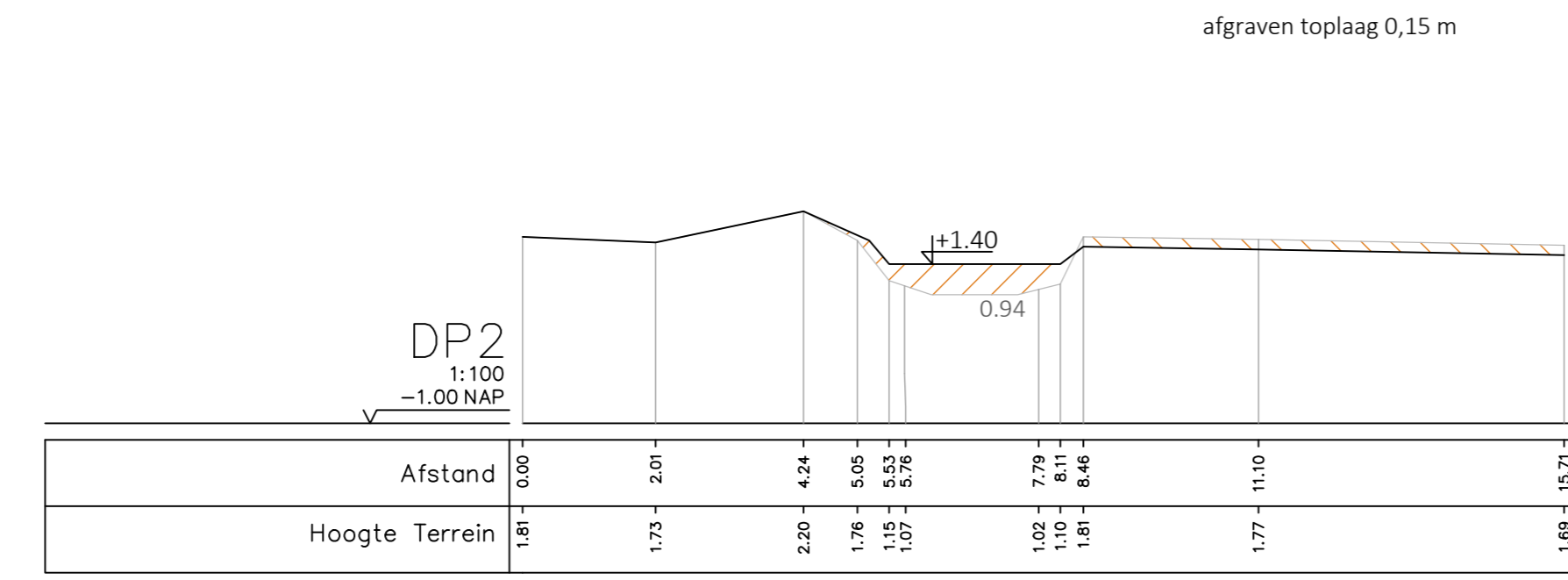
Killenbeek, profiel 1
Schaal 1:100



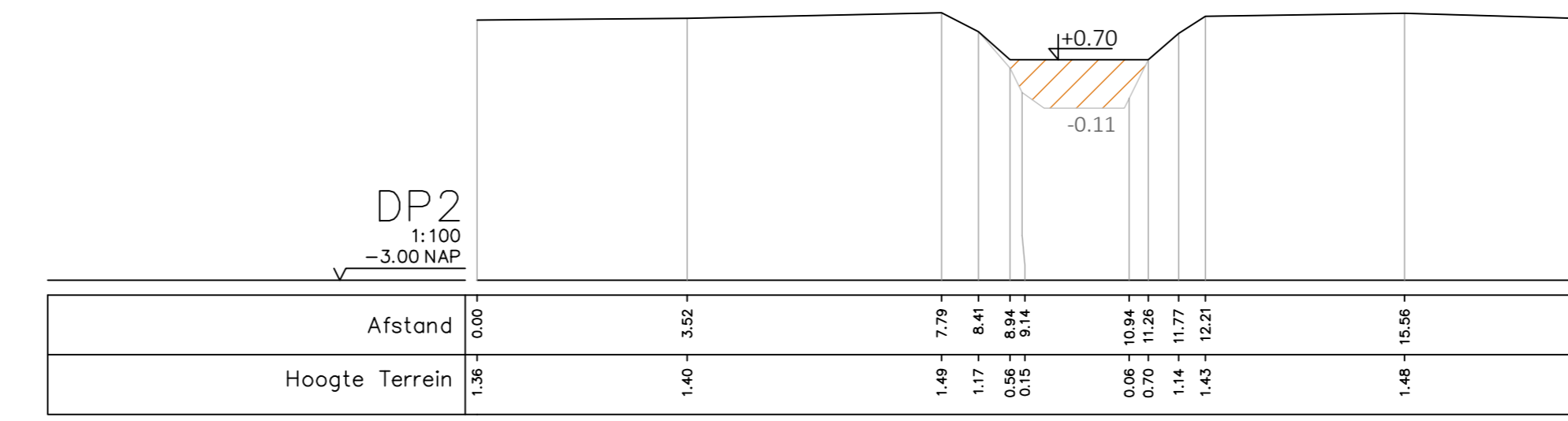
Hierdense Beek, profiel 2
Schaal 1:100



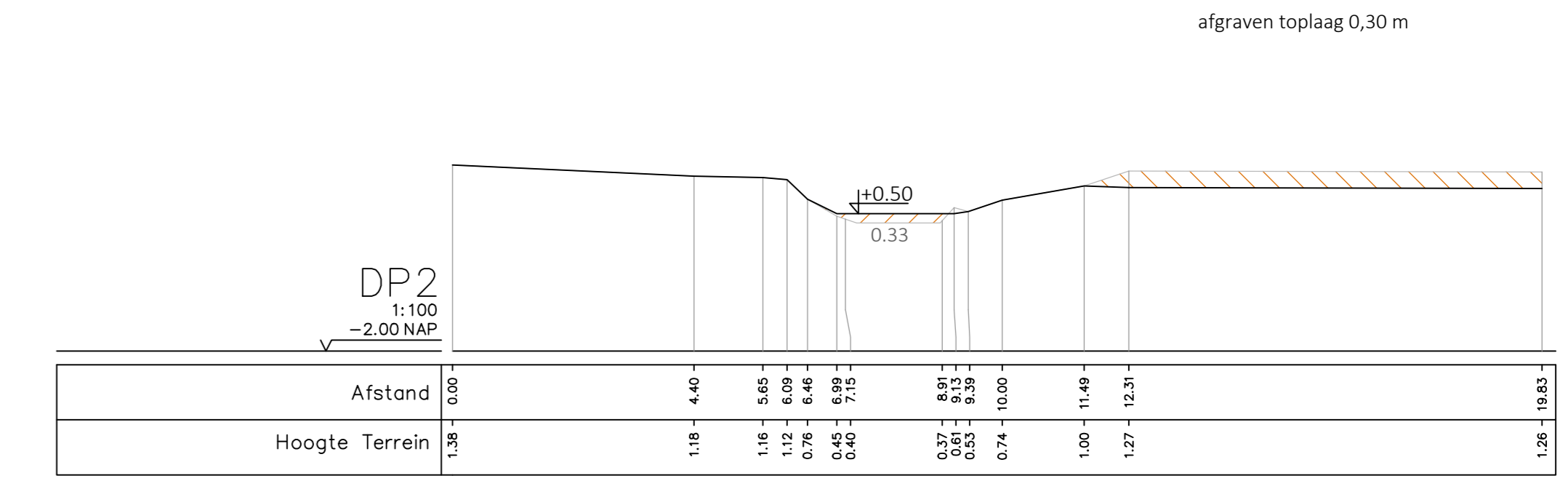
Tochtloot, profiel 2
Schaal 1:100



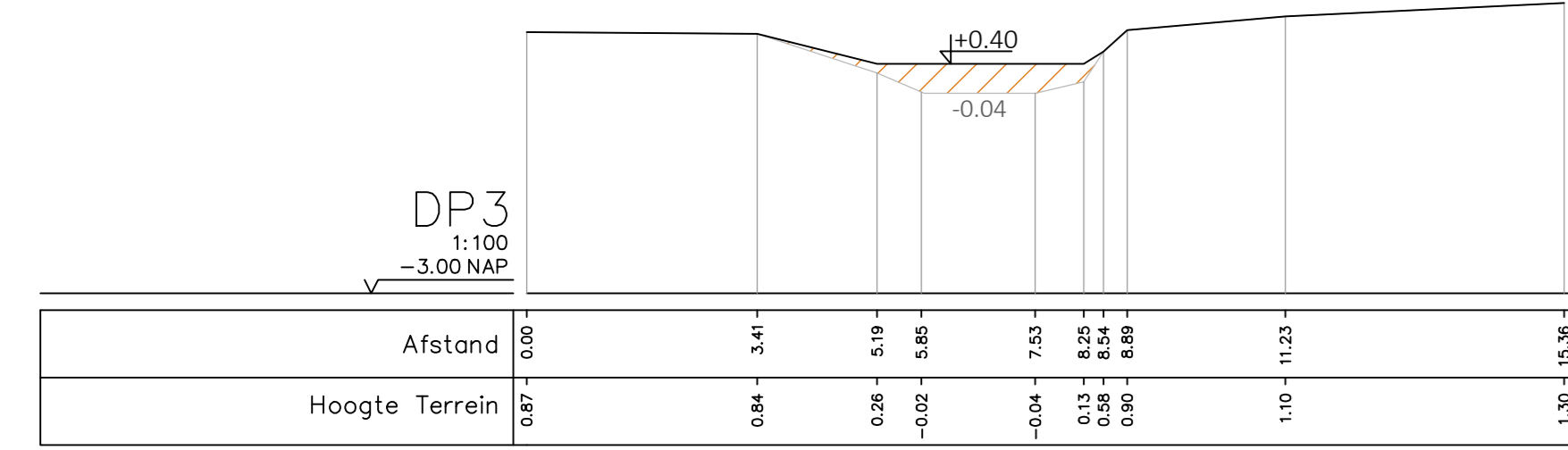
Achterbeekje, profiel 2
Schaal 1:100



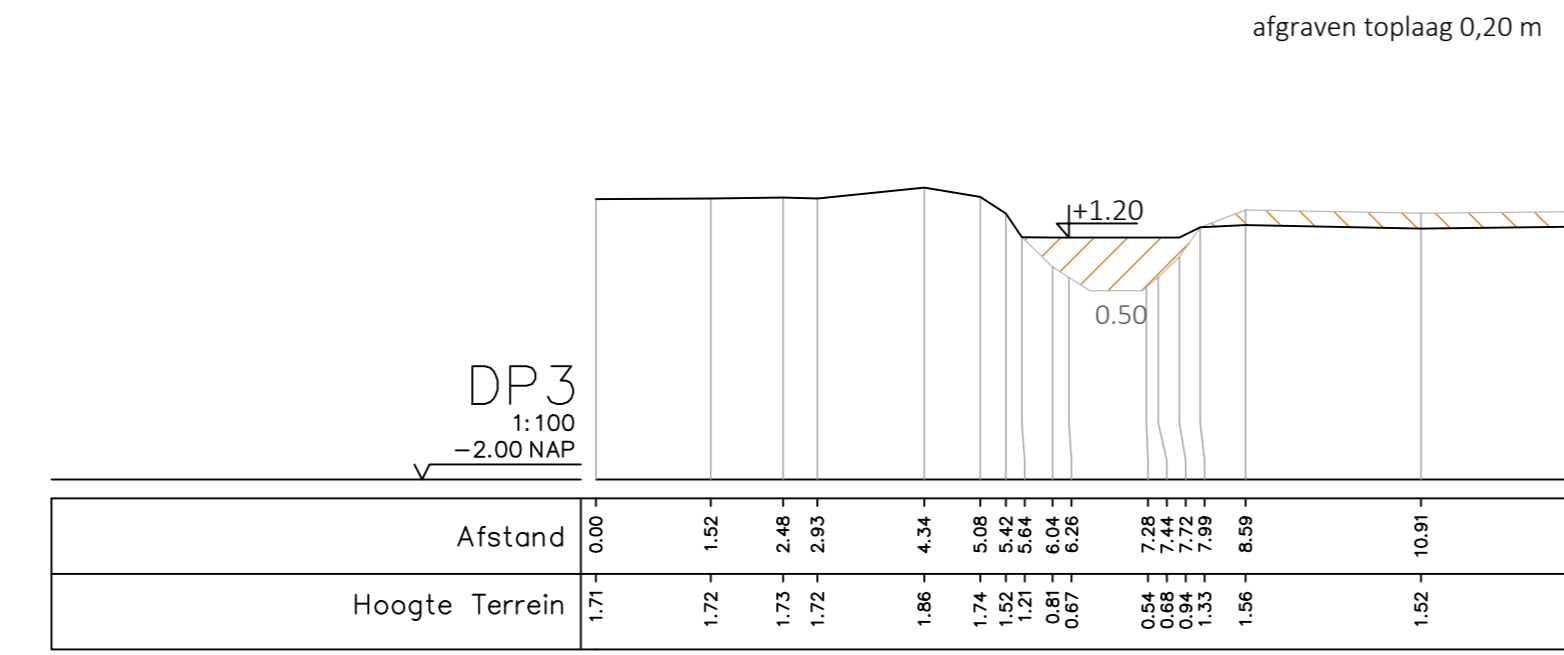
Killenbeek, profiel 2
Schaal 1:100



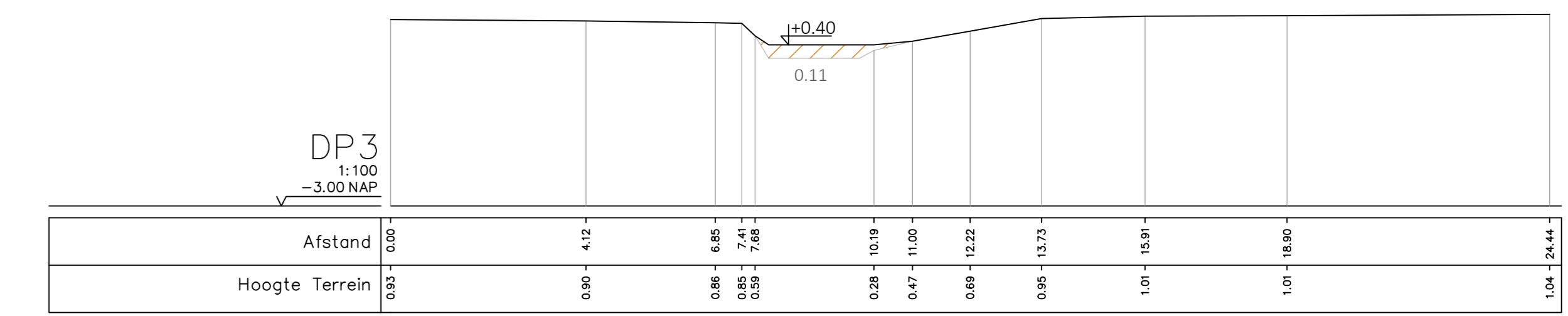
Hierdense Beek, profiel 3
Schaal 1:100



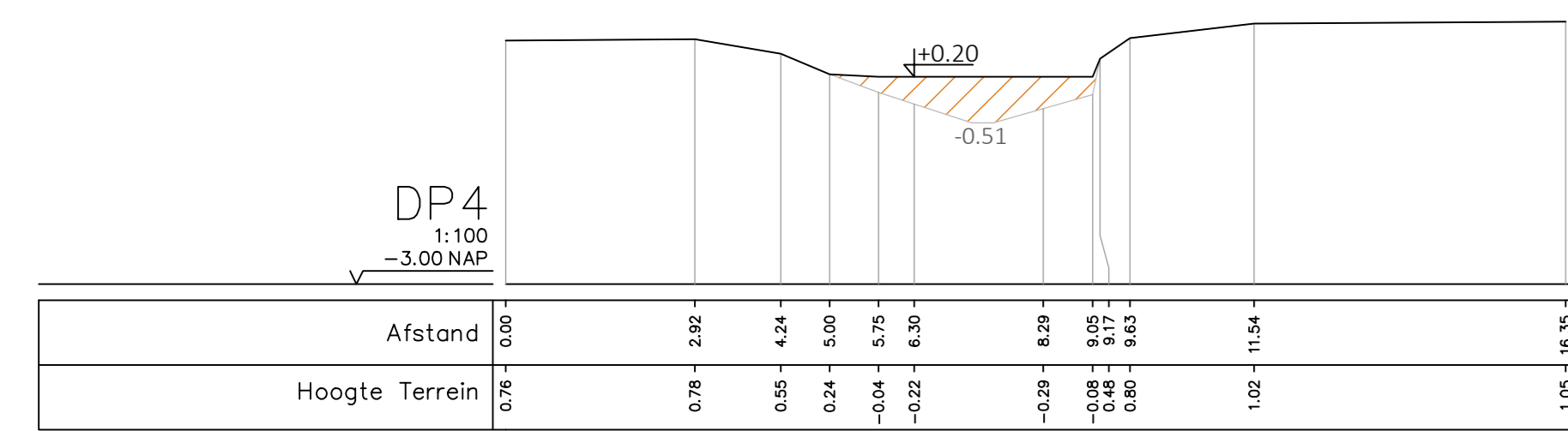
Tochtloot, profiel 3
Schaal 1:100



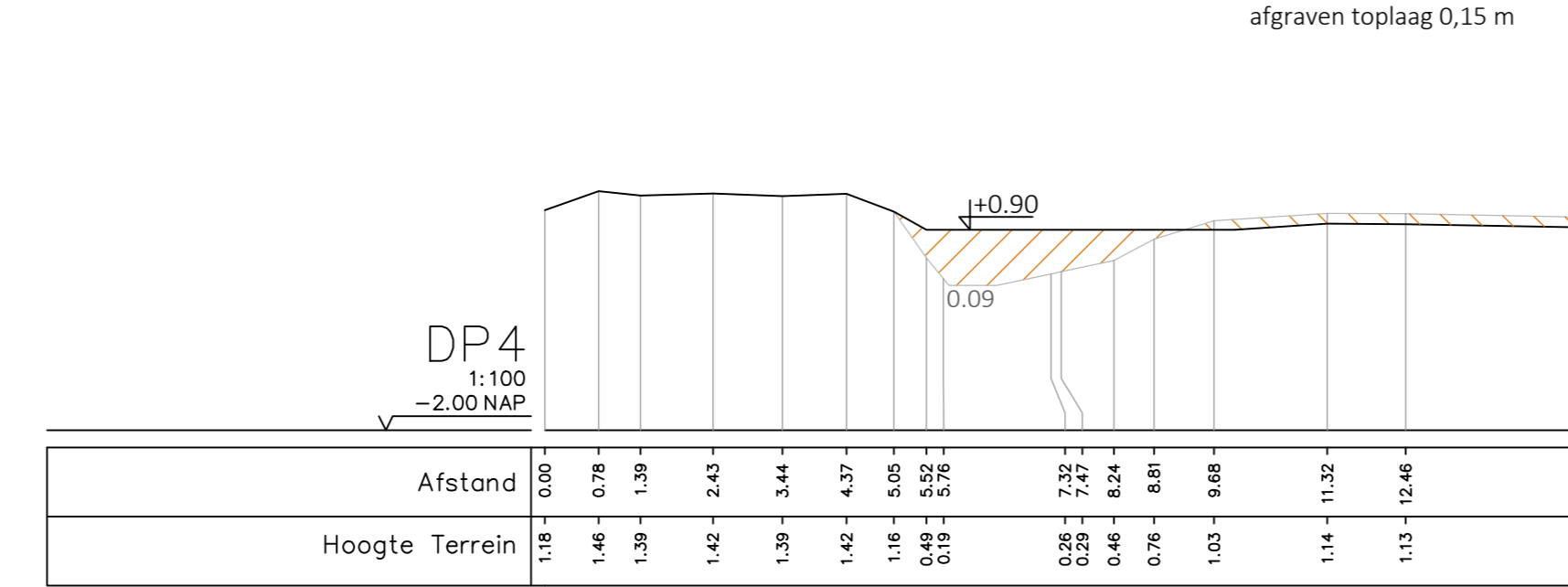
Killenbeek, profiel 3
Schaal 1:100



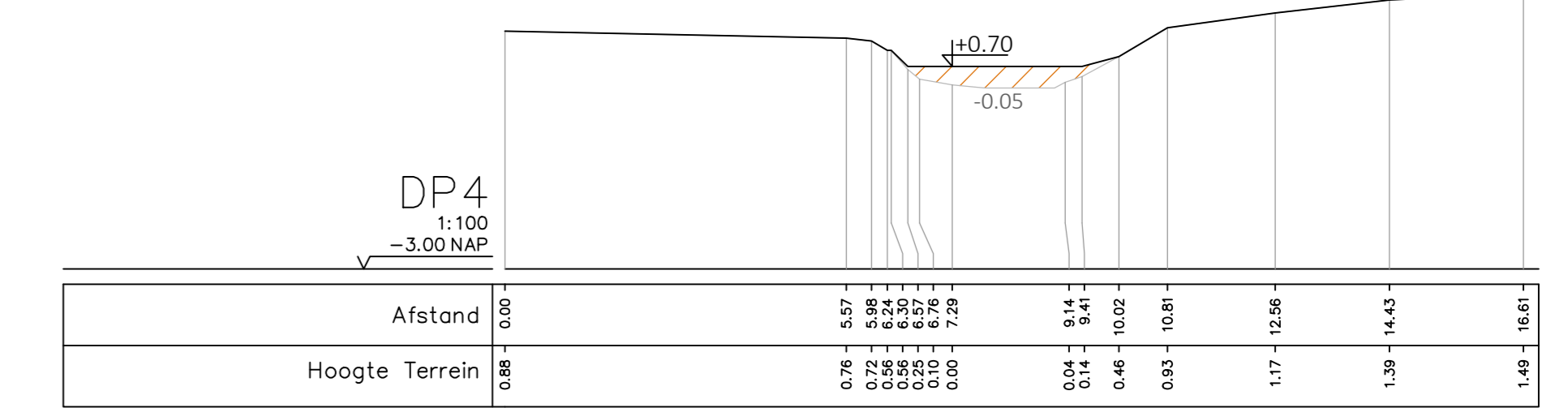
Hierdense Beek, profiel 4
Schaal 1:100



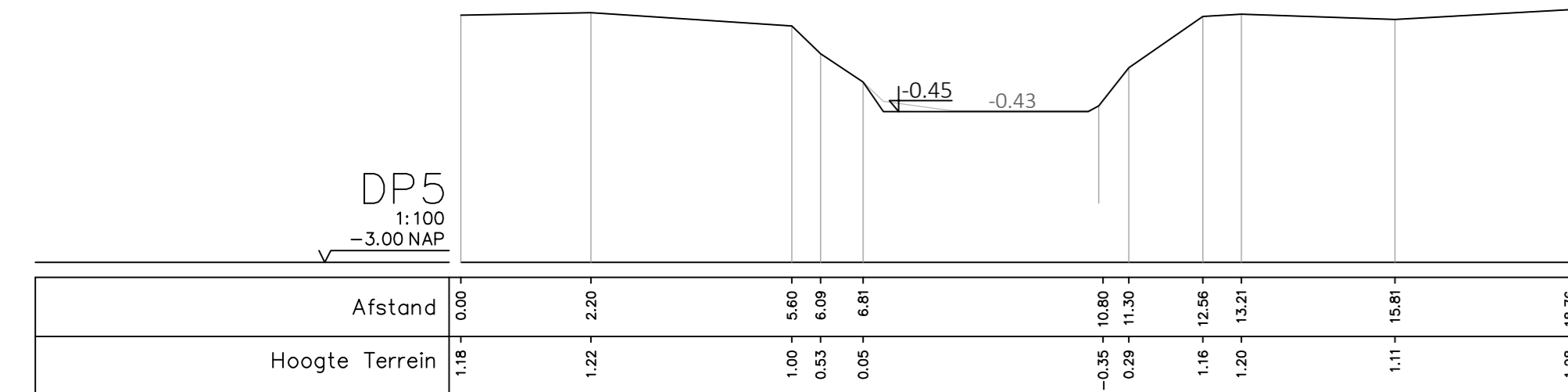
Tochtloot, profiel 4
Schaal 1:100



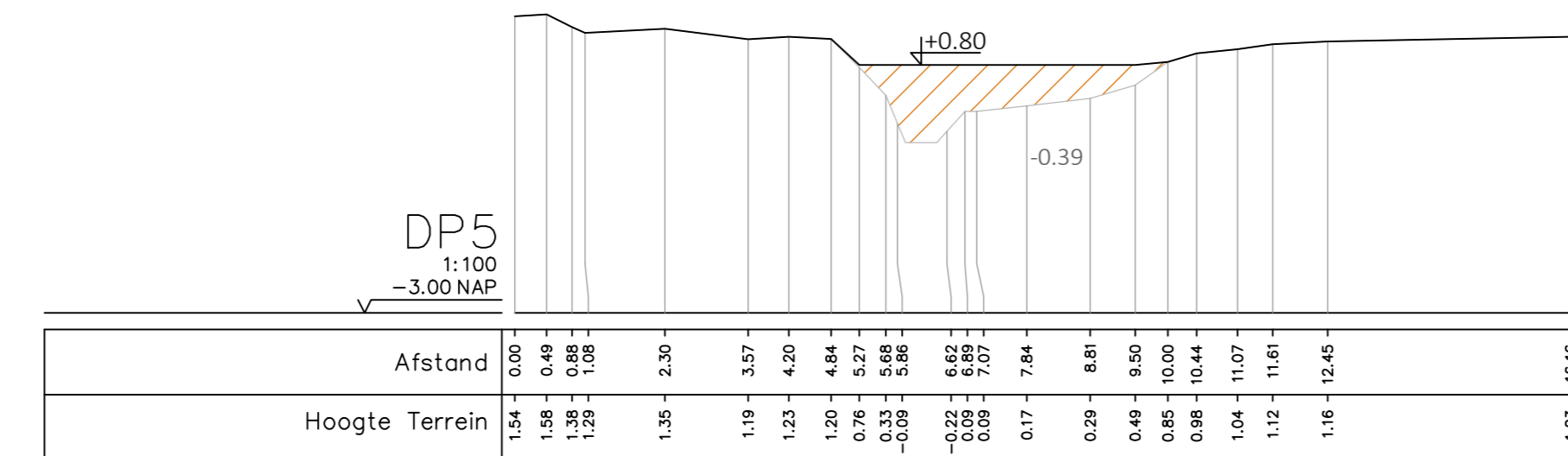
Killenbeek, profiel 4
Schaal 1:100



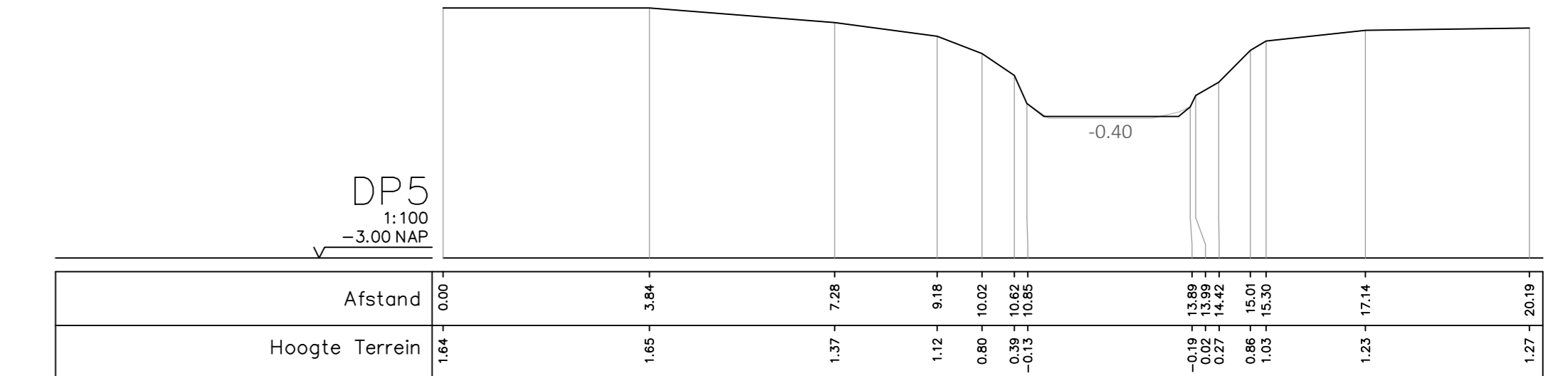
Hierdense Beek, profiel 5
Schaal 1:100



Tochtloot, profiel 5
Schaal 1:100



Killenbeek, profiel 5
Schaal 1:100



Legenda maatregelen 1:100

- nieuwe situatie
- bestaande situatie
- verwerken grond
- ontgraven grond

Project
Bloemrijk Bloemkampen
Opdrachtgever
Natuurmonumenten
Datum
17-11-2021
Schaal
1:100
Bestek def
8-2
Gefixend door
[Redacted]
Projectnummer
21-207