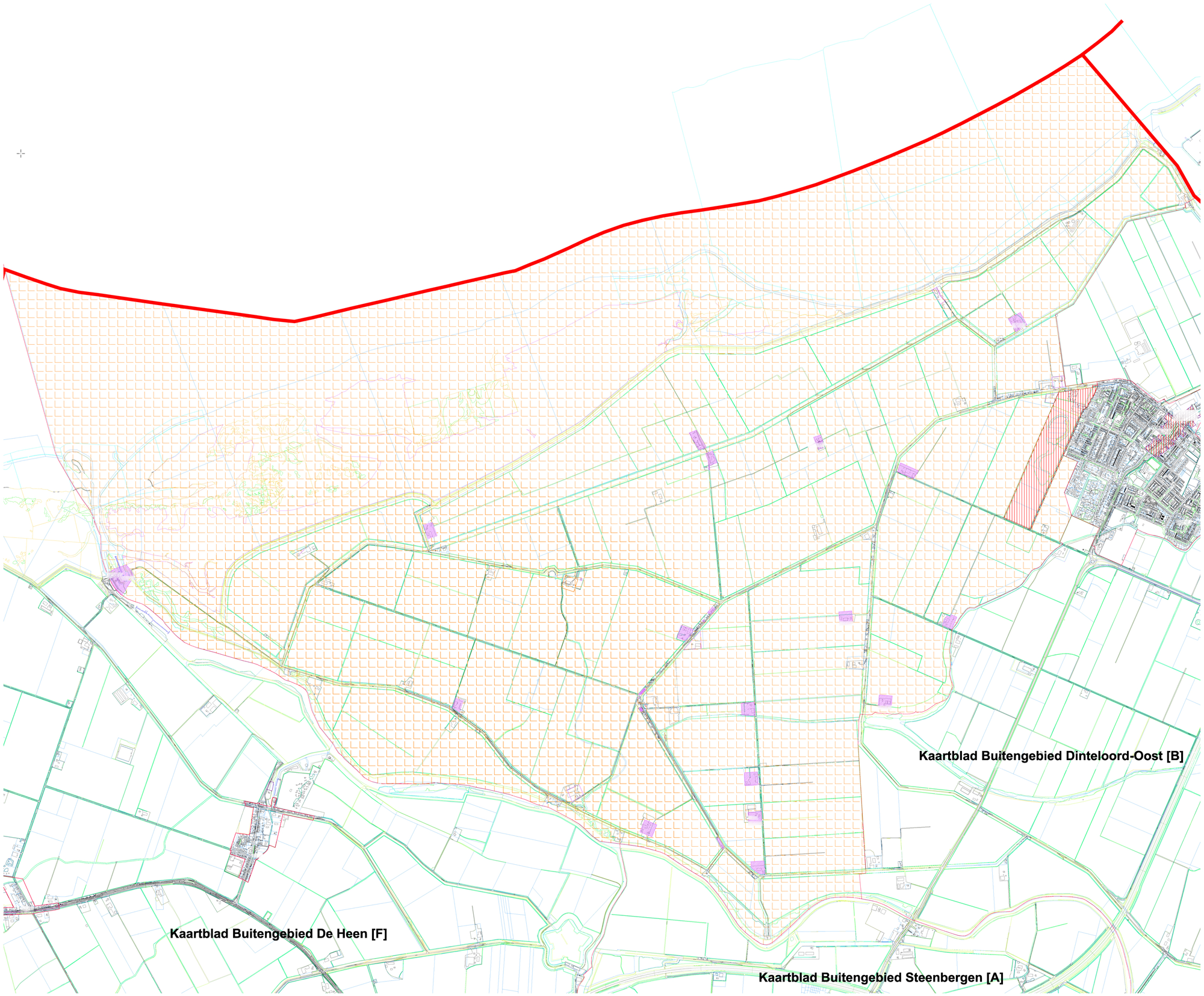

Renvooi

- Welstandsniveau 1
- Welstandsniveau 4
- Bebouwde kom

Beeldkwaliteitsplannen

② Beeldkwaliteitsplan CentrumHaven Dinteloord
③ Beeldkwaliteitsplan Westcreeke

Details (SCHAAL 1:2.500)

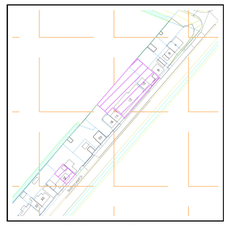

Boompjesdijk 10, 12 en 26

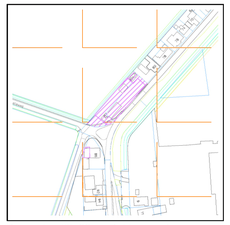

Boompjesdijk 82 en Polderweg 1

Boompjesdijk 96

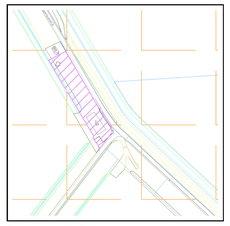

Boompjesdijk 122

gemeente Steenbergen

Wonen, werken & beleven
Vergunning, Toezicht & Handhaving

Buitengebied Dinteloord West

Onderdeel: Bijlage bij welstandbeleid	Status: Concept	Datum: 21-01-2020
Getekend door: A. Bedaf	Blad: n.v.t.	Versie: 1