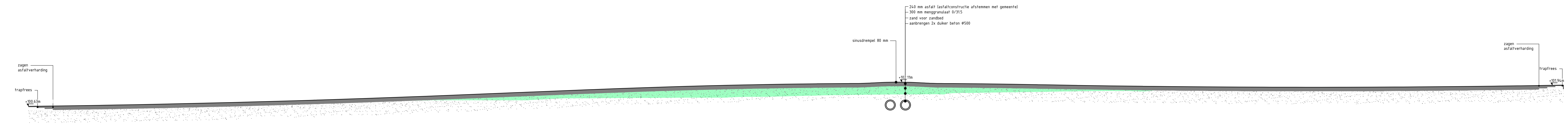
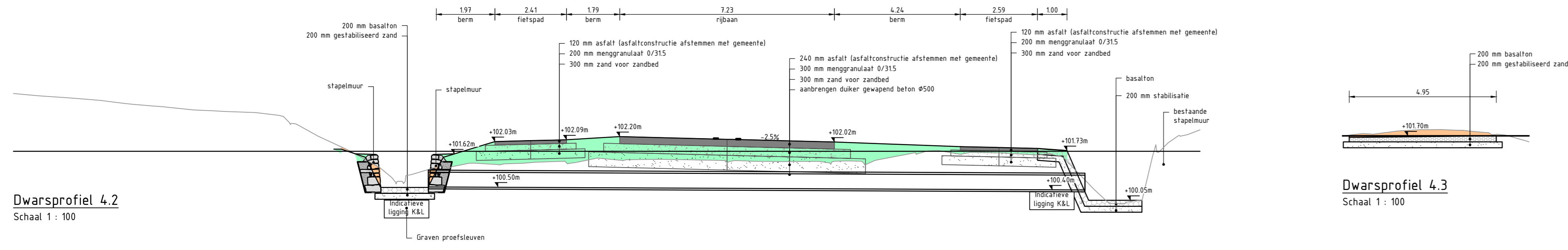


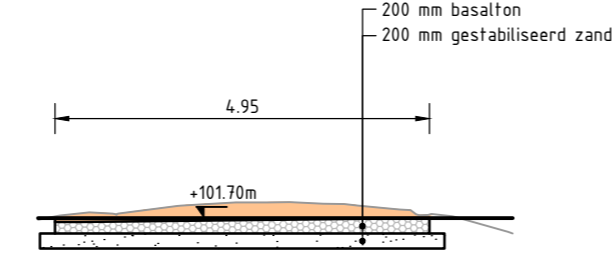
Dwarsprofiel 4.1  
Schaal 1 : 100



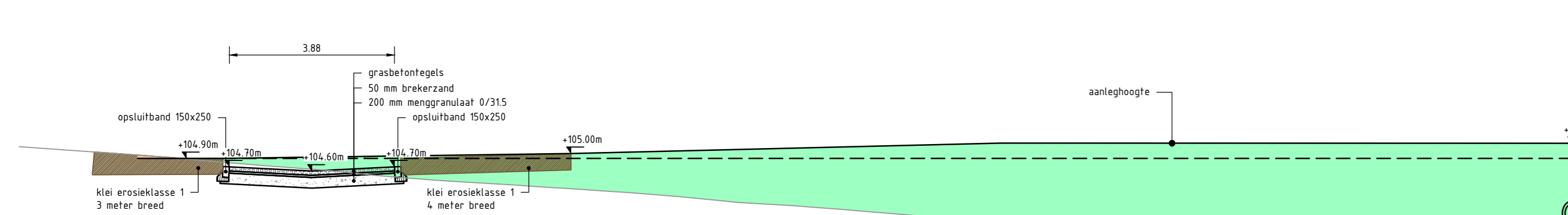
Dwarsprofiel 4.2  
Schaal 1 : 100



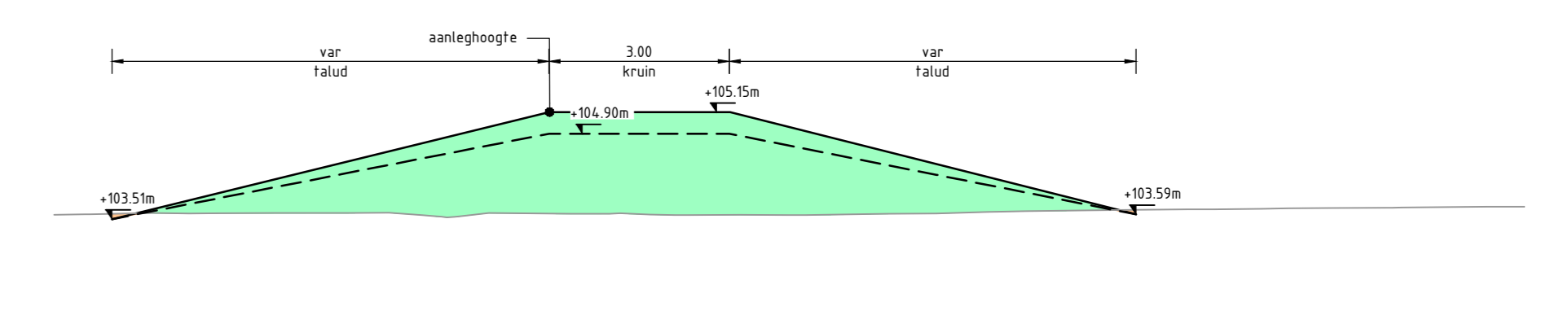
Dwarsprofiel 4.3  
Schaal 1 : 100



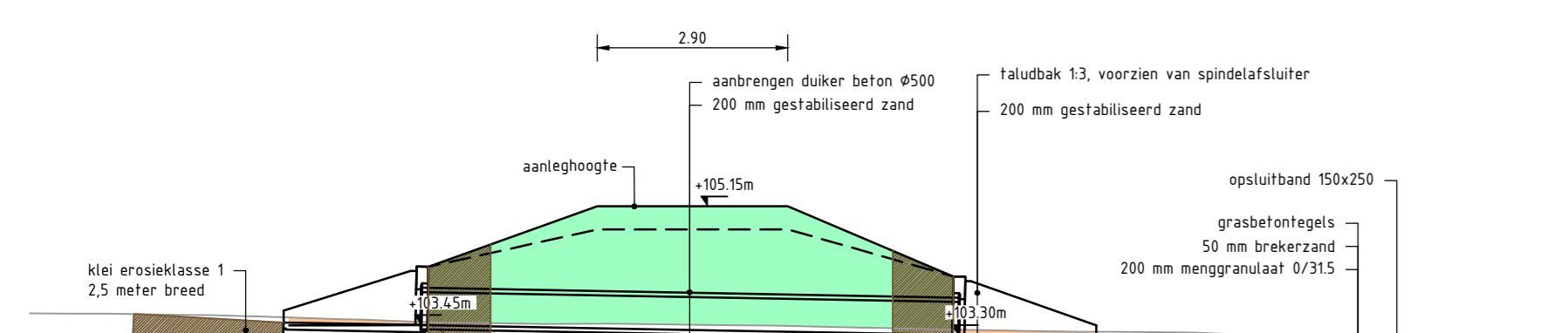
Dwarsprofiel 4.4  
Schaal 1 : 100



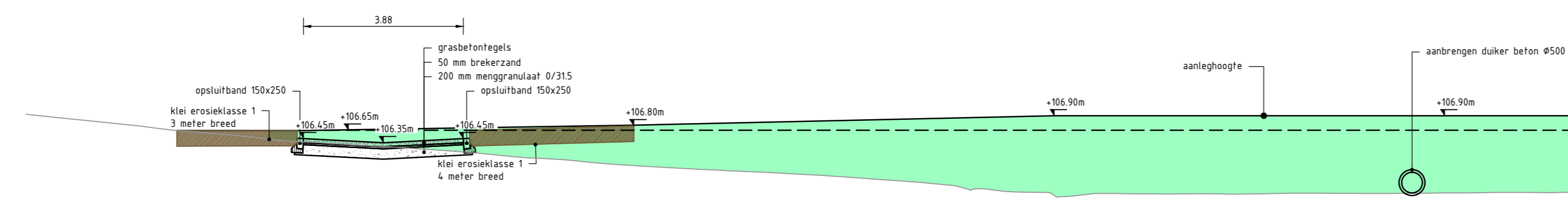
Dwarsprofiel 4.5  
Schaal 1 : 100



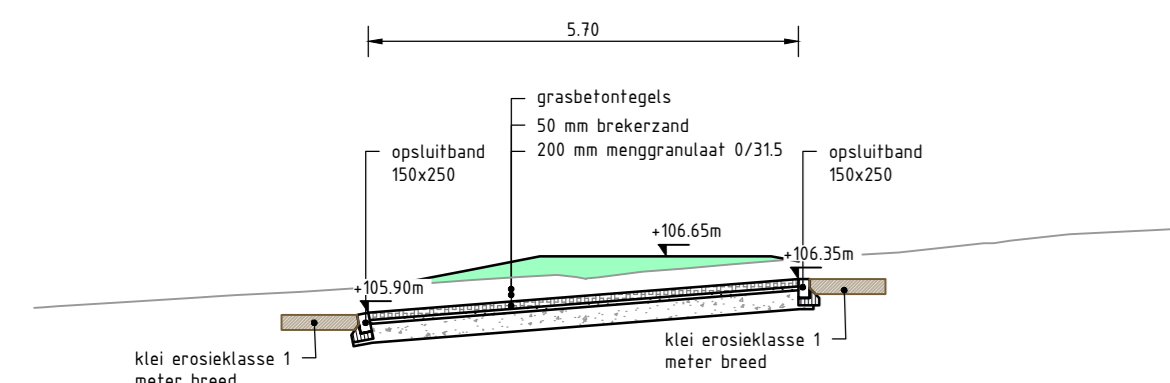
Dwarsprofiel 4.6  
Schaal 1 : 100



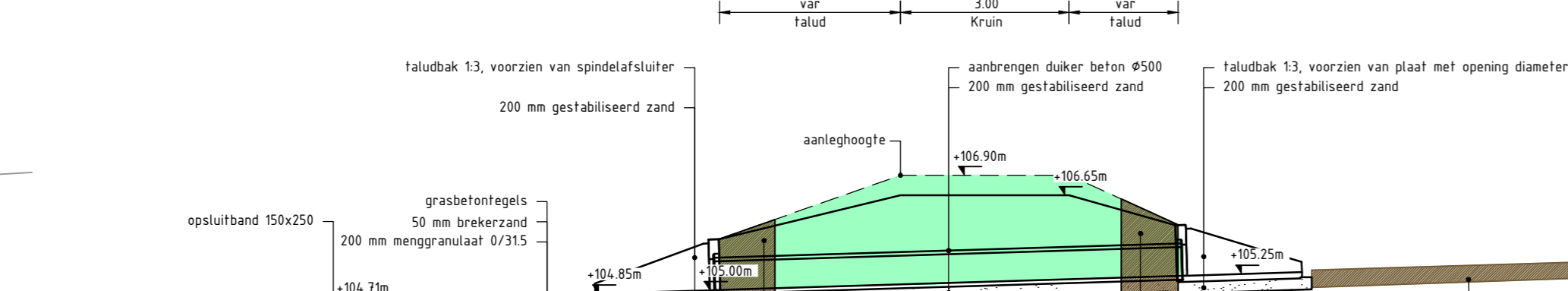
Dwarsprofiel 4.7  
Schaal 1 : 100



Dwarsprofiel 4.8  
Schaal 1 : 100



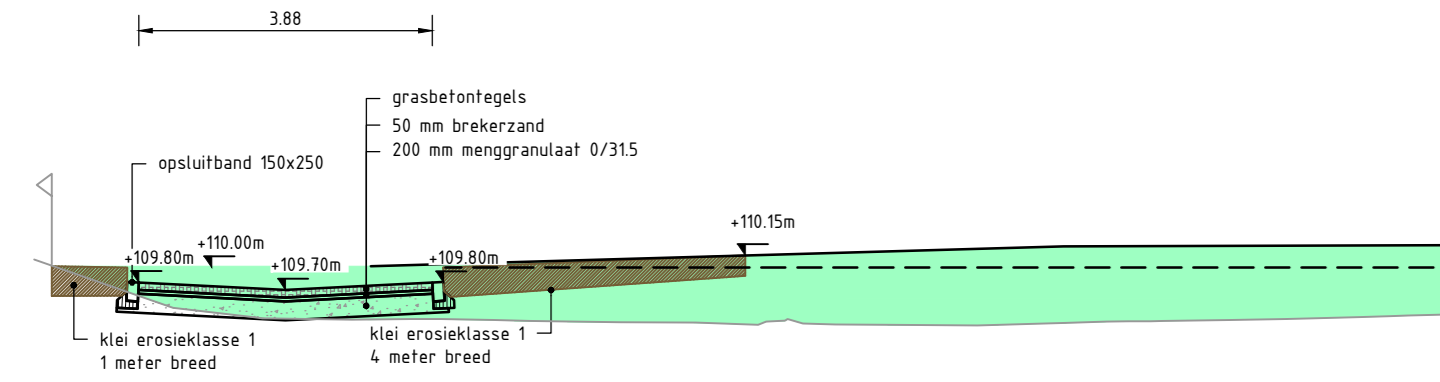
Dwarsprofiel 4.9  
Schaal 1 : 100



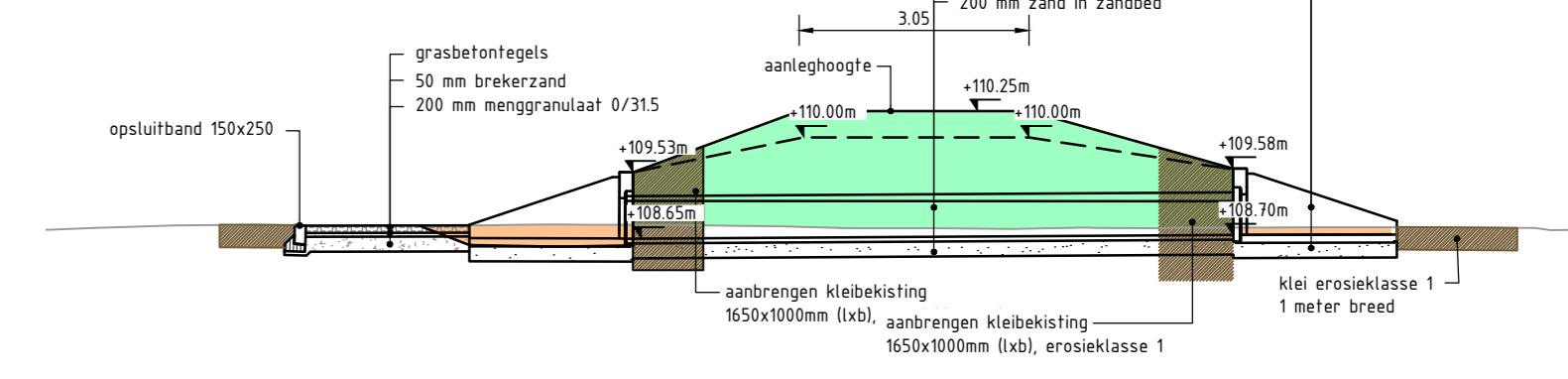
Dwarsprofiel 4.10  
Schaal 1 : 100



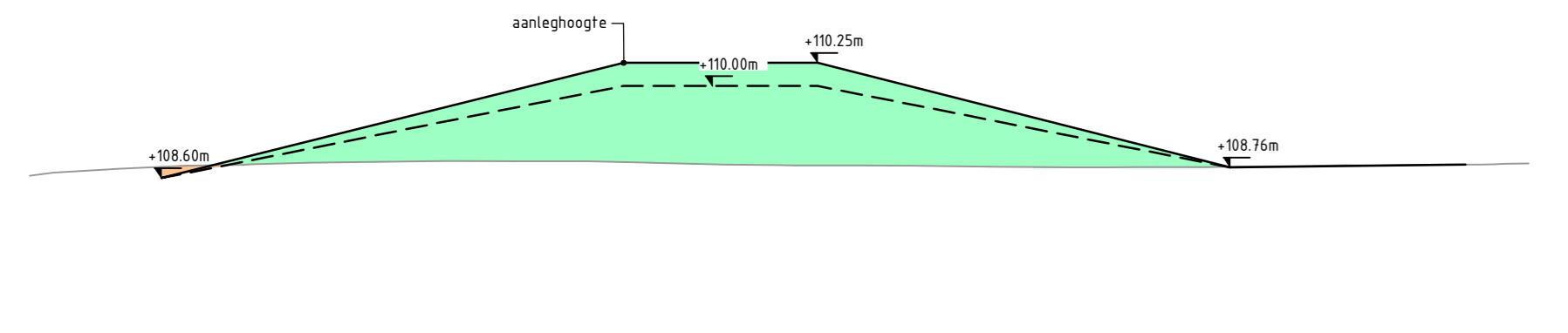
Dwarsprofiel 4.10  
Schaal 1 : 100



Dwarsprofiel 4.11  
Schaal 1 : 100

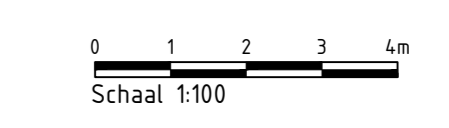


Dwarsprofiel 4.12  
Schaal 1 : 100



Legenda

- Bestaand maaienveld
- Nieuw maaienveld
- Nieuw waterlijn
- Ontgraven grond
- Aanvullen grond



1:0 00-00-0000 Eerste uitgave	
Opdrachtgever: Waterschap Limburg	Formaat: A0
Project: Planuitwerking Hekerbeekdal	Schaal: 1:200
Tekening: Profielen en details, deelgebied 4 Goudsberg	Datum: 21-1-2026
Blaad 4 van 4	Tek.:
Tekeningnaam: Z5103-TK-D09	Acc.: