# Bijlage 3

De locaties op detailniveau

Laadpaal ID 1963-3411: Vlasakker 14, 326767 Goudswaard
Coordinaten: 4.283157560088938, 51.79224906295684

Laadpaal ID 1963-3412: Rietakker 22, 326767 Goudswaard
Coordinaten: 4.28398196990554, 51.79338653654108

Laadpaal ID 1963-3427: Ridder van Dorplaan 72, 3284AV Zuid-Beijerland
Coordinaten: 4.370217883412835, 51.75343485759586

Laadpaal ID 1963-3428: Ridder van Dorplaan 84, 3284XA Zuid-Beijerland
Coordinaten: 4.370863132151669, 51.75340695856545

Laadpaal ID 1963-3437: Haringvliet 35, 3284MB Zuid-Beijerland
Coordinaten: 4.362918010076925, 51.7468716442697

Laadpaal ID 1963-3441: Akkerwinde 17, 328484 Zuid-Beijerland
Coordinaten: 4.373519855433898, 51.751806572690214



Laadpaal ID 1963-3447: Spuidijk 31, 3264LC Nieuw-Beijerland
Coordinaten: 4.3383713812411315, 51.816036353226195

Laadpaal ID 1963-3463: Van Treslongstraat 13, 3264VK Nieuw-Beijerland
Coordinaten: 4.3443402369542525, 51.81173487328243

Laadpaal ID 1963-3464: Antonie Genietsplein 17, 3264VA Nieuw-Beijerland
Coordinaten: 4.344305014310294, 51.81153865798569

Laadpaal ID 1963-3466: Van Oldenbarneveldstraat 20, 3264VB Nieuw-Beijerland
Coordinaten: 4.342047484471948, 51.8108971281321



Laadpaal ID 1963-3480: Beetwortelweg 83, 3263EA Oud-Beijerland
Coordinaten: 4.401539341506663, 51.829158385640966

Laadpaal ID 1963-3497: Martin Luther Kingerf 24, 3263EN Oud-Beijerland
Coordinaten: 4.402186707330088, 51.82803266951768

Laadpaal ID 1963-3502: Roerdompweg 81, 3263AJ Oud-Beijerland
Coordinaten: 4.391315023862944, 51.82505713271124

Laadpaal ID 1963-3503: Ooievaar 1, 3263BJ Oud-Beijerland
Coordinaten: 4.390654571501699, 51.82467173744081

Laadpaal ID 1963-3507: Kievit 1, 3263BD Oud-Beijerland
Coordinaten: 4.39305775039611, 51.825130675740326

Laadpaal ID 1963-3512: Lepelaar 53, 3263BG Oud-Beijerland
Coordinaten: 4.390769211669777, 51.82357403934762

Laadpaal ID 1963-3513: Lepelaar 53, 3263BG Oud-Beijerland
Coordinaten: 4.390971455893663, 51.82361302150926

Laadpaal ID 1963-3524: Klompenmaker 16, 3262DC Oud-Beijerland
Coordinaten: 4.399991990789118, 51.8218753755128

Laadpaal ID 1963-3533: Zinkweg 1b, 3262BA Oud-Beijerland
Coordinaten: 4.405801893152471, 51.82675514368964

Laadpaal ID 1963-3534: Rustburg 2, 3262LH Oud-Beijerland
Coordinaten: 4.405537944234368, 51.826501752134504

Laadpaal ID 1963-3536: Nobelstraat 16, 3262PM Oud-Beijerland
Coordinaten: 4.409206736653033, 51.82645365542956

Laadpaal ID 1963-3537: Van Heesenstraat 4, 3295AW 's-Gravendeel
Coordinaten: 4.6221266207357985, 51.77758978299502

Laadpaal ID 1963-3548: Evertsenstraat 17, 3262PA Oud-Beijerland
Coordinaten: 4.406586886627991, 51.82613973128082



Laadpaal ID 1963-3550: Bevershoekstraat 137, 3295AE 's-Gravendeel
Coordinaten: 4.624059033140782, 51.77736295945439

Laadpaal ID 1963-3568: Spinnerijstraat 31, 3295VL 's-Gravendeel
Coordinaten: 4.6130353089281755, 51.7760583107825



Laadpaal ID 1963-3576: Grebbestraat 2, 3262GD Oud-Beijerland
Coordinaten: 4.401050731010116, 51.82023981989488

Laadpaal ID 1963-3581: Titiaanstraat 19, 3262HT Oud-Beijerland
Coordinaten: 4.4088646670364255, 51.815046526689116



Laadpaal ID 1963-3585: Ferdinand Bolstraat 19, 3262RB Oud-Beijerland
Coordinaten: 4.409845187184374, 51.816479031866805

Laadpaal ID 1963-3586: Witsenstraat 54, 3262TK Oud-Beijerland
Coordinaten: 4.4083404808611135, 51.81709125454347



Laadpaal ID 1963-3587: Mondriaanstraat 2, 3262TH Oud-Beijerland
Coordinaten: 4.405999853173171, 51.81745735818575

Laadpaal ID 1963-3604: Slauerhoffstraat 2, 3261PE Oud-Beijerland
Coordinaten: 4.434586485579729, 51.81974050546003

Laadpaal ID 1963-3608: Huizingastraat 14, 3261SK Oud-Beijerland
Coordinaten: 4.432180294388388, 51.819644193985965

Laadpaal ID 1963-3614: Mariniersweg 34, 3262VG Oud-Beijerland
Coordinaten: 4.403555998255825, 51.81831997083833

Laadpaal ID 1963-3628: Den Doolaardstraat 3, 3261PK Oud-Beijerland
Coordinaten: 4.436704761687935, 51.81904914761594

Laadpaal ID 1963-3631: Bordewijkring 2, 3261PV Oud-Beijerland
Coordinaten: 4.438351188387145, 51.819003339030075

Laadpaal ID 1963-3636: Poortlaan 81, 3261PA Oud-Beijerland
Coordinaten: 4.437678118454812, 51.81813773949062



Laadpaal ID 1963-3637: Couperusstraat 10, 3261PS Oud-Beijerland
Coordinaten: 4.437046997898591, 51.818211071143566

Laadpaal ID 1963-3640: Gladioolerf 7, 3295RC 's-Gravendeel
Coordinaten: 4.610185222957625, 51.78116183168666

Laadpaal ID 1963-3642: Azaleastraat 10, 3295RM 's-Gravendeel
Coordinaten: 4.613187759498516, 51.78099647955324

Laadpaal ID 1963-3648: Tulpstraat 27, 3295SX 's-Gravendeel
Coordinaten: 4.61238500767422, 51.78037679228106

Laadpaal ID 1963-3653: Vondelstraat 9, 3261PM Oud-Beijerland
Coordinaten: 4.435541001932734, 51.8205110975031

Laadpaal ID 1963-3655: Vestdijkstraat 2, 3261PD Oud-Beijerland
Coordinaten: 4.434959988246078, 51.820327732569154

Laadpaal ID 1963-3657: Raadhuisstraat 16, 3299AP Maasdam
Coordinaten: 4.55347894283085, 51.788221251110286

Laadpaal ID 1963-3658: Raadhuisstraat 39, 3299AP Maasdam
Coordinaten: 4.553161606513413, 51.78837158607661

Laadpaal ID 1963-3659: Bomansstraat 1, 3261PR Oud-Beijerland
Coordinaten: 4.438845919455929, 51.81930363777215

Laadpaal ID 1963-3682: Merwedestraat 52, 3299XD Maasdam
Coordinaten: 4.5547883264147515, 51.790555889560665



Laadpaal ID 1963-3686: Muzieklaan 21, 3261GA Oud-Beijerland
Coordinaten: 4.432192711675867, 51.81413480400178

Laadpaal ID 1963-3694: Ronduitstraat 35, 3295EB 's-Gravendeel
Coordinaten: 4.605181213663656, 51.74143744110273

Laadpaal ID 1963-3701: Ronduitstraat 35, 3295EB 's-Gravendeel
Coordinaten: 4.605179492794576, 51.74134643974867

Laadpaal ID 1963-3707: Harp 9, 3261GE Oud-Beijerland
Coordinaten: 4.4291938124200385, 51.813920938187266

Laadpaal ID 1963-3715: Pieter Repelaerstraat 55, 3297BL Puttershoek
Coordinaten: 4.568814700111972, 51.80637805830486

Laadpaal ID 1963-3718: Bovenkruier 1111, 3297TC Puttershoek
Coordinaten: 4.567243653002606, 51.800891514784894



Laadpaal ID 1963-3723: Schorredijk 65, 3297DA Puttershoek
Coordinaten: 4.576396635571115, 51.80468839452607

Laadpaal ID 1963-3729: Kastanjelaan 40, 3297BB Puttershoek
Coordinaten: 4.567073344698741, 51.80299016208076

Laadpaal ID 1963-3733: Sterrenlaan 1, 3297TM Puttershoek
Coordinaten: 4.569497733603015, 51.802841360435934



Laadpaal ID 1963-3740: Osloplein 1, 3297AN Puttershoek
Coordinaten: 4.569754187885621, 51.805474750625564



Laadpaal ID 1963-3759: Dotter 37, 3297WR Puttershoek
Coordinaten: 4.557589127886047, 51.79912101937171

Laadpaal ID 1963-3763: Kaapstander 4, 3261KZ Oud-Beijerland
Coordinaten: 4.4119802264434895, 51.8283865510883



Laadpaal ID 1963-3765: Simon Stevinstraat 6, 3291CA Strijen
Coordinaten: 4.555497833559997, 51.752006690469074

Laadpaal ID 1963-3768: Oostkade 11, 3261KL Oud-Beijerland
Coordinaten: 4.411913580606296, 51.82753423895406

Laadpaal ID 1963-3774: Dauwbraam 12, 3297WR Puttershoek
Coordinaten: 4.559135296728272, 51.799131728204884

Laadpaal ID 1963-3780: Schaduwrijk 13, 3297SC Puttershoek
Coordinaten: 4.561575096312822, 51.8031680478569

Laadpaal ID 1963-3786: Vierwiekenplein 102, 3262AP Oud-Beijerland
Coordinaten: 4.409069473980708, 51.827611549851554



Laadpaal ID 1963-3787: Kleefkruid 14, 3297WK Puttershoek
Coordinaten: 4.557103787472329, 51.798710763472286

Laadpaal ID 1963-3788: Valeriaan 97, 3297WN Puttershoek
Coordinaten: 4.5578893935651195, 51.796802575367394

Laadpaal ID 1963-3793: Speenkruid 52, 3297WD Puttershoek
Coordinaten: 4.555998216215869, 51.798429378382735



Laadpaal ID 1963-3806: Kijffhoeck 9, 3261EG Oud-Beijerland
Coordinaten: 4.415735516995852, 51.827643076312



Laadpaal ID 1963-3807: Tollegors 12, 3261EP Oud-Beijerland
Coordinaten: 4.4174912802562005, 51.82778823893054

Laadpaal ID 1963-3808: Tollegors 12, 3261EP Oud-Beijerland
Coordinaten: 4.41744567969323, 51.827703506306875

Laadpaal ID 1963-3809: Troyeveld 7, 3261ER Oud-Beijerland
Coordinaten: 4.418725395491236, 51.827704569178195

Laadpaal ID 1963-3810: Riethil 10, 3261EM Oud-Beijerland
Coordinaten: 4.418637742916417, 51.82753751356353

Laadpaal ID 1963-3821: Strienemonde 111, 3291HL Strijen
Coordinaten: 4.553240951407162, 51.736253966705675

Laadpaal ID 1963-3822: Strienemonde 115, 3291HL Strijen
Coordinaten: 4.553200141587467, 51.73628954027134





Laadpaal ID 1963-3830: Seringenstraat 8, 3281CT Numansdorp
Coordinaten: 4.4339637929763285, 51.73247319548466

Laadpaal ID 1963-3833: Gertrudishof 2, 3291GP Strijen
Coordinaten: 4.5532150305446635, 51.73813404658418

Laadpaal ID 1963-3838: Schubertstraat 14, 3281TH Numansdorp
Coordinaten: 4.435922957677235, 51.734847545868604

Laadpaal ID 1963-3844: Cornelis de Wittstraat 11, 3281SC Numansdorp
Coordinaten: 4.445246626237548, 51.73692993877836

Laadpaal ID 1963-3851: Van Esscheplantsoen 4, 3291GK Strijen
Coordinaten: 4.550678159679478, 51.739010419370686

Laadpaal ID 1963-3858: Ranonkelstraat 106, 3261BW Oud-Beijerland
Coordinaten: 4.427022466231591, 51.81630773449274

Laadpaal ID 1963-3861: Ranonkelstraat 113, 3261BT Oud-Beijerland
Coordinaten: 4.425848529316937, 51.81665661424458

Laadpaal ID 1963-3868: Azaleastraat 12, 3281CB Numansdorp
Coordinaten: 4.4318693155391315, 51.730617971437624

Laadpaal ID 1963-3869: Roerdompsingel 13, 3281JH Numansdorp
Coordinaten: 4.441467192107609, 51.733189418129626

Laadpaal ID 1963-3877: Croonenburgh 92, 3261RH Oud-Beijerland
Coordinaten: 4.418380250358524, 51.81880878674275

Laadpaal ID 1963-3879: Croonenburgh 17, 3261RD Oud-Beijerland
Coordinaten: 4.417646980032515, 51.81945174153691



Laadpaal ID 1963-3885: Asterstraat 56, 3261AE Oud-Beijerland
Coordinaten: 4.419931369160366, 51.81901176082184

Laadpaal ID 1963-3887: Roerdompstraat 80, 3291VM Strijen
Coordinaten: 4.545211363265935, 51.738262323339654

Laadpaal ID 1963-3906: Boomgaard 47, 3291TR Strijen

Coordinaten: 4.551616856695716, 51.748720110323546



Laadpaal ID 1963-3911: Roerdompsingel 11, 3281JH Numansdorp

Coordinaten: 4.4423694933585125, 51.733054207947504

Laadpaal ID 1963-3918: Wilhelminastraat 10, 3281BZ Numansdorp

Coordinaten: 4.434466554699981, 51.727676402432934

Laadpaal ID 1963-3940: Kastanjestraat 1, 3281CL Numansdorp

Coordinaten: 4.434431036647965, 51.73178167185941

Laadpaal ID 1963-3947: Doormanstraat 7, 3274LK Heinenoord

Coordinaten: 4.511980201775174, 51.81337908812998

Laadpaal ID 1963-3949: De Meeren 12, 3291TW Strijen

Coordinaten: 4.5533932433963855, 51.745197576081296

Laadpaal ID 1963-3969: Hermannushof 20, 3274CE Heinenoord

Coordinaten: 4.481691404197392, 51.82528817179946

Laadpaal ID 1963-3996: John F. Kennedystraat 29, 3274CG Heinenoord

Coordinaten: 4.480196376849506, 51.827894635201915

Laadpaal ID 1963-4019: Boerengorzen 11, 3274CV Heinenoord

Coordinaten: 4.484559056831614, 51.82749032480433

Laadpaal ID 1963-4020: Veerweg 3, 3281LX Numansdorp

Coordinaten: 4.418511588957131, 51.721519601800196



Laadpaal ID 1963-4021: Veerweg 3, 3281LX Numansdorp

Coordinaten: 4.418482084942497, 51.72147614810234

Laadpaal ID 1963-4036: Vrijland 17, 3271VH Mijnsheerenland

Coordinaten: 4.480039190172988, 51.79498166376055

Laadpaal ID 1963-4045: Burgemeester Van Walsumstraat 46, 327171 Mijnsheerenland

Coordinaten: 4.489914081839174, 51.80012083101232



Laadpaal ID 1963-4049: Frederik van Eedenstraat 25, 3271TB Mijnsheerenland

Coordinaten: 4.493786006195791, 51.79851864859478

Laadpaal ID 1963-4057: Lindenlaan 30, 3286XJ Klaaswaal

Coordinaten: 4.444445031846243, 51.77278436585976



Laadpaal ID 1963-4058: Lindenlaan 30, 3286XJ Klaaswaal

Coordinaten: 4.444509489221673, 51.77280127759502

Laadpaal ID 1963-4063: Landheerlaan 36, 3271TN Mijnsheerenland

Coordinaten: 4.499096880389004, 51.79862190529116

Laadpaal ID 1963-4068: Zwanebloempad 22, 3286VV Klaaswaal

Coordinaten: 4.449728164270255, 51.77328007385631

Laadpaal ID 1963-4089: Pinksterbloemstraat 102, 3286VK Klaaswaal

Coordinaten: 4.446693407234051, 51.77238436853213

Laadpaal ID 1963-4093: Pinksterbloemstraat 41, 3286VH Klaaswaal

Coordinaten: 4.447752731119806, 51.77204922694571

Laadpaal ID 1963-4094: Pinksterbloemstraat 41, 3286VH Klaaswaal

Coordinaten: 4.44782344189224, 51.7720479665432

Laadpaal ID 1963-4119: Johannes Kolfstraat 55, 3273AZ Westmaas

Coordinaten: 4.469148668306218, 51.78592506720378

Laadpaal ID 1963-4124: Johannes Kolfstraat 3, 327373 Westmaas

Coordinaten: 4.469018367746827, 51.78827411573823

Laadpaal ID 1963-4132: Vlietland 8, 3271VG Mijnsheerenland

Coordinaten: 4.482474058269759, 51.795865694082835

Laadpaal ID 1963-4134: Boomweide 18, 3273XN Westmaas

Coordinaten: 4.477332276588186, 51.78378271488879

Laadpaal ID 1963-4144: Lisgors 18, 3271XB Mijnsheerenland

Coordinaten: 4.479498030321139, 51.79844787756298

Laadpaal ID 1963-4150: Landheerlaan 8, 3271TN Mijnsheerenland

Coordinaten: 4.497431599027635, 51.797696550302675

Laadpaal ID 1963-4152: Landheerlaan 18, 3271TN Mijnsheerenland

Coordinaten: 4.498055826163949, 51.797438367070555

Laadpaal ID 1963-4154: Schoutlaan 1, 3271TH Mijnsheerenland

Coordinaten: 4.495487596068983, 51.79957261751582

Laadpaal ID 1963-4168: Lange Hille 42, 3261TL Oud-Beijerland

Coordinaten: 4.425421590201751, 51.82831851563756

Laadpaal ID 1963-4204: Piet Heinstraat 50, 3262XM Oud-Beijerland

Coordinaten: 4.405833515164403, 51.823193973124916

Laadpaal ID 1963-4207: Prins Hendrikstraat 25, 3262ST Oud-Beijerland

Coordinaten: 4.413466530783353, 51.82506003970295

Laadpaal ID 1963-4217: Huizingastraat 19, 3261SK Oud-Beijerland

Coordinaten: 4.432391864458054, 51.81904959553759

Laadpaal ID 1963-4222: Singel 27, 3295GJ 's-Gravendeel

Coordinaten: 4.609778128260274, 51.78451763676634

Laadpaal ID 1963-4234: Torenstraat 20, 3281XP Numansdorp

Coordinaten: 4.439558994492586, 51.72820146828343



Laadpaal ID 1963-4238: Dorpsstraat 179, 3284AG Zuid-Beijerland

Coordinaten: 4.367154800690969, 51.74999101156024

Laadpaal ID 1963-4244: Baljuwerf 37, 3264SC Nieuw-Beijerland

Coordinaten: 4.34916467497348, 51.811026854138476

Laadpaal ID 1963-4245: Van Treslongstraat 43, 3264VK Nieuw-Beijerland

Coordinaten: 4.344579876907204, 51.81154913621788



Laadpaal ID 1963-4246: Antonie Genietsplein 17, 3264VA Nieuw-Beijerland

Coordinaten: 4.344238820201781, 51.811614914860286

Laadpaal ID 1963-4250: Van Leeuwenerf 1, 3263EJ Oud-Beijerland

Coordinaten: 4.404726443417786, 51.82807969508269



Laadpaal ID 1963-4265: Polderboom 2, 3267BH Goudswaard

Coordinaten: 4.280816186867071, 51.79316617789698

Laadpaal ID 1963-4267: Margrietstraat 28, 3265BL Piershil

Coordinaten: 4.314910785922791, 51.79642456943279

Laadpaal ID 1963-4270: Kievitstraat 36, 3265CB Piershil

Coordinaten: 4.315078000987512, 51.79244849431586

Laadpaal ID 1963-4277: Irenestraat 3, 3264XE Nieuw-Beijerland

Coordinaten: 4.339731141858891, 51.813974364610374

Laadpaal ID 1963-4281: Karweistraat 20, 3264XV Nieuw-Beijerland

Coordinaten: 4.343247699758223, 51.81395389917452

Laadpaal ID 1963-4285: Molendijk 13, 3286BE Klaaswaal

Coordinaten: 4.443855933491903, 51.76997936590354



Laadpaal ID 1963-4286: Hoflaan 16, 3286AH Klaaswaal

Coordinaten: 4.44861632839897, 51.77172256796595

Laadpaal ID 1963-4293: Frenkelerf 6, 3263EE Oud-Beijerland

Coordinaten: 4.408074271596007, 51.828265853668



Laadpaal ID 1963-4305: Haagwinde 67, 3297WJ Puttershoek

Coordinaten: 4.556821326083536, 51.798018460292326

Laadpaal ID 1963-4310: Albert Verweystraat 7, 3271TD Mijnsheerenland

Coordinaten: 4.495664329543018, 51.79896138100278



Laadpaal ID 1963-4311: Ambachtsherenlaan 30, 3271TM Mijnsheerenland

Coordinaten: 4.499581204562702, 51.799380425971094

Laadpaal ID 1963-4312: Hertoglaan 46, 3271TL Mijnsheerenland

Coordinaten: 4.497850440562047, 51.798739862221765

Laadpaal ID 1963-4316: Zweedsestraat 1a, 3293AK Mookhoek

Coordinaten: 4.593790176285665, 51.75172206622537

Laadpaal ID 1963-4318: Pieter Boelenstraat 13, 3297EM Puttershoek

Coordinaten: 4.568077241264547, 51.80683520653946



Laadpaal ID 1963-4328: Hendrik Hamerstraat 20, 3295CL 's-Gravendeel

Coordinaten: 4.6163980540271154, 51.77775541472809

Laadpaal ID 1963-4335: Maashofje 12, 3299BB Maasdam

Coordinaten: 4.556750066025074, 51.78773940565992



Laadpaal ID 1963-4338: van de Veldepad 32, 3262NC Oud-Beijerland

Coordinaten: 4.412666644864288, 51.81678141782598



Laadpaal ID 1963-4340: Emmastraat 19, 3291BH Strijen

Coordinaten: 4.558114734226848, 51.73940549501225

Laadpaal ID 1963-4343: A.A. Meerenburghstraat 3, 3291HE Strijen

Coordinaten: 4.553122283261729, 51.7363681921818

Laadpaal ID 1963-4346: Gruttostraat 302, 3291XG Strijen

Coordinaten: 4.550430070668057, 51.74234346196141



Laadpaal ID 1963-4349: Noordstraat 18, 3291TG Strijen

Coordinaten: 4.551277114244272, 51.749628391210535

Laadpaal ID 1963-4350: Noordstraat 18, 3291TG Strijen

Coordinaten: 4.551203779509478, 51.74962725096083

Laadpaal ID 1963-4352: Noordstraat 18, 3291TG Strijen

Coordinaten: 4.551127439601743, 51.74962694352649

Laadpaal ID 1963-4367: Eikenlaan 2, 3281CE Numansdorp

Coordinaten: 4.434228059983894, 51.731339779670236

Laadpaal ID 1963-4393: Piet Heinstraat 47, 3262XL Oud-Beijerland

Coordinaten: 4.406306112180488, 51.82311360860041

Laadpaal ID 1963-4398: Vingerling 13, 3271VD Mijnsheerenland

Coordinaten: 4.481620927034555, 51.79554838001951

Laadpaal ID 1963-4400: Molenvlietlaan 33, 3271BL Mijnsheerenland

Coordinaten: 4.484238973502073, 51.798007243316306

Laadpaal ID 1963-4407: Bakhuis 21, 3262CB Oud-Beijerland

Coordinaten: 4.400533427291265, 51.82510412630853

Laadpaal ID 1963-350: Anemoonpad 1, 3295SB 's-Gravendeel

Coordinaten: 4.610659145551522, 51.779080871351425

Laadpaal ID 1963-360: Heemlaan 49, 3265BZ Piershil

Coordinaten: 4.316655391012704, 51.79145155361425

Laadpaal ID 1963-383: Havendam 15, 3262AE Oud-Beijerland

Coordinaten: 4.411436611164139, 51.82756919120029

Laadpaal ID 1963-394: van Wassenaerstraat 1, 3262ES Oud-Beijerland

Coordinaten: 4.406587392872666, 51.8221644401107

Laadpaal ID 1963-398: Anne Franksingel 1, 3262VA Oud-Beijerland

Coordinaten: 4.404484810438896, 51.81871533565828

Laadpaal ID 1963-412: Blamanstraat 8, 3261PP Oud-Beijerland

Coordinaten: 4.438998903776, 51.81972446609852

Laadpaal ID 1963-437: Eikenlaan 89, 3297XA Puttershoek

Coordinaten: 4.559254195103307, 51.80287356450884

Laadpaal ID 1963-438: Sterrenlaan 81, 3297TN Puttershoek

Coordinaten: 4.566367875609181, 51.802513734677724

Laadpaal ID 1963-445: De Heul 41, 3299WB Maasdam

Coordinaten: 4.56089346900572, 51.7855506153613

Laadpaal ID 1963-453: Beatrixplein 8, 3271BA Mijnsheerenland

Coordinaten: 4.4916407091052974, 51.7997158295274

Laadpaal ID 1963-481: Oranjestraat 149, 3295AS 's-Gravendeel

Coordinaten: 4.62432361403124, 51.77610783729963

Laadpaal ID 1963-489: Boomgaard 45, 3291TR Strijen

Coordinaten: 4.551691409723067, 51.748720629632096



Laadpaal ID 1963-500: Roerdompstraat 74, 3291VM Strijen

Coordinaten: 4.545333442384134, 51.738345480581756

Laadpaal ID 1963-519: Vlietstraat 49, 3286AV Klaaswaal

Coordinaten: 4.446199188324886, 51.77209525201394

Laadpaal ID 1963-531: Generaal Stafsingel 1, 3281SP Numansdorp

Coordinaten: 4.444706318857432, 51.739604534638886

Laadpaal ID 1963-534: Hoenderhof 32, 3281RP Numansdorp

Coordinaten: 4.444383078798577, 51.73360753821386



Laadpaal ID 1963-543: Winterkoning 7, 3281RE Numansdorp

Coordinaten: 4.443045751648718, 51.72930803807551



Laadpaal ID 1963-548: Wintertaling 1, 3281MH Numansdorp

Coordinaten: 4.439344336248183, 51.72339516320929

Laadpaal ID 1963-555: Torenlaan 44, 3284KZ Zuid-Beijerland

Coordinaten: 4.363489964801729, 51.74863061053317



Laadpaal ID 1963-558: Akkerwinde 28, 3284XZ Zuid-Beijerland

Coordinaten: 4.373615096835303, 51.751100821234374

Laadpaal ID 1963-584: Roerdompweg 56, 3263AJ Oud-Beijerland

Coordinaten: 4.393605329131486, 51.8243919949201

Laadpaal ID 1963-598: Bachlaan 11, 3261WB Oud-Beijerland

Coordinaten: 4.434350760980871, 51.8171303619561

Laadpaal ID 1963-624: Patrijslaan 18, 3281JD Numansdorp

Coordinaten: 4.442187843312068, 51.733596222056285

Laadpaal ID 1963-629: Akkerwinde 77, 3284XZ Zuid-Beijerland

Coordinaten: 4.373512442744167, 51.75468495528553

Laadpaal ID 1963-631: Ambachtsherenweg 16, 3264SE Nieuw-Beijerland

Coordinaten: 4.34844583454895, 51.81242428936932

Laadpaal ID 1963-3696: Zweedsestraat 11d, 3295ED 's-Gravendeel

Coordinaten: 4.603919314601029, 51.74183549300429



Laadpaal ID 1963-3695: Zweedsestraat 30, 3295EL 's-Gravendeel

Coordinaten: 4.604925090152733, 51.74179591977352



Laadpaal ID 1963-3697: Zweedsestraat 2, 3295EL 's-Gravendeel

Coordinaten: 4.602684177962743, 51.74165896149523

Laadpaal ID 1963-3706: Ronduitstraat 21, 3295EB 's-Gravendeel

Coordinaten: 4.603799846352928, 51.74122504853372

Laadpaal ID 1963-3693: Zweedsestraat 2, 3295EL 's-Gravendeel

Coordinaten: 4.60267886531409, 51.74170313917523

Laadpaal ID 1963-509: Ronduitstraat 21, 3295EB 's-Gravendeel

Coordinaten: 4.603797099525366, 51.74131313992305

Laadpaal ID 1963-4054: Rietsnijderspad 34, 3292AH Strijensas

Coordinaten: 4.588243646497688, 51.71616163242581

Laadpaal ID 1963-4135: Rietsnijderspad 34, 3292AH Strijensas

Coordinaten: 4.588357865913537, 51.71610050026749



Laadpaal ID 1963-512: Rietsnijderspad 32, 3292AH Strijensas

Coordinaten: 4.588184612084262, 51.71619243817551

Laadpaal ID 1963-4112: Kreekstraat 4, 3293AB Mookhoek

Coordinaten: 4.595766832195096, 51.752398530454144

Laadpaal ID 1963-3971: Bernhardstraat 71, 3291BC Strijen

Coordinaten: 4.559533768755415, 51.74114000775043



Laadpaal ID 1963-495: Sportlaan 114, 3291TN Strijen

Coordinaten: 4.557361560569035, 51.74377953456428



Laadpaal ID 1963-3993: Julianastraat 41, 3291BL Strijen

Coordinaten: 4.557621395593458, 51.74143394219823

Laadpaal ID 1963-3948: De Meeren 12, 3291TW Strijen

Coordinaten: 4.55334020857336, 51.745222630579406

Laadpaal ID 1963-3952: De Meeren 34, 3291TD Strijen

Coordinaten: 4.552743857579571, 51.74493205246176

Laadpaal ID 1963-3991: Bongerdhof 2, 3291BG Strijen

Coordinaten: 4.557792591995764, 51.741266706738884

Laadpaal ID 1963-3953: Trambaan 35B, 3291CM Strijen

Coordinaten: 4.553875878292018, 51.7448973707678

Laadpaal ID 1963-4339: Willem de Zwijgerstraat 4, 3291BZ Strijen

Coordinaten: 4.5603636136899866, 51.74004825080797

Laadpaal ID 1963-4341: Emmastraat 16, 3291BH Strijen

Coordinaten: 4.558248981705134, 51.739277304627905

Laadpaal ID 1963-3675: Hendrik Hamerstraat 93, 3295CG 's-Gravendeel

Coordinaten: 4.613400448021622, 51.777444142285105

Laadpaal ID 1963-3679: Tuinstraat 16, 3295SW 's-Gravendeel

Coordinaten: 4.609536082252021, 51.778170053976766

Laadpaal ID 1963-3683: Zonnebloemlaan 21, 3295SZ 's-Gravendeel

Coordinaten: 4.6083516293890625, 51.778361918648926

Laadpaal ID 1963-483: Hendrik Hamerstraat 251, 3295CK 's-Gravendeel

Coordinaten: 4.610193385415812, 51.77760006434704

Laadpaal ID 1963-4329: Hendrik Hamerstraat 53, 3295CG 's-Gravendeel

Coordinaten: 4.6153339515709035, 51.77782172112197

Laadpaal ID 1963-4164: Anemoonpad 1, 3295SB 's-Gravendeel

Coordinaten: 4.6107669509598, 51.77907313998952



Laadpaal ID 1963-4327: Weegje 3, 3295CT 's-Gravendeel

Coordinaten: 4.6161324687519425, 51.77761775568439

Laadpaal ID 1963-3575: Hekelstraat 56, 3295TE 's-Gravendeel

Coordinaten: 4.607813492694362, 51.774446681509744



Laadpaal ID 1963-3917: Binnensingel 74, 3291TC Strijen

Coordinaten: 4.550963031724308, 51.74797357632107



Laadpaal ID 1963-3919: Binnensingel 74, 3291TC Strijen

Coordinaten: 4.550966604782531, 51.74792959509443



Laadpaal ID 1963-3577: Hekelstraat 90s, 3295TG 's-Gravendeel

Coordinaten: 4.608178420172322, 51.774536782411815

Laadpaal ID 1963-3922: Boomgaard 60, 3291TR Strijen

Coordinaten: 4.5521123699136865, 51.74774438149518

Laadpaal ID 1963-3907: Omloop 90, 3291TJ Strijen

Coordinaten: 4.55093750901861, 51.74858669343786

Laadpaal ID 1963-3909: Omloop 90, 3291TJ Strijen

Coordinaten: 4.550934815569462, 51.748631884462554



Laadpaal ID 1963-3923: Boomgaard 60, 3291TR Strijen

Coordinaten: 4.552038418016451, 51.7477442329411



Laadpaal ID 1963-3913: Omloop 90, 3291TJ Strijen

Coordinaten: 4.5509403888985105, 51.74854588939766



Laadpaal ID 1963-3690: Zweedsestraat 11C, 3295EK 's-Gravendeel

Coordinaten: 4.603625583792194, 51.741844951809384



Laadpaal ID 1963-3691: Zweedsestraat 11C, 3295EK 's-Gravendeel

Coordinaten: 4.603701763918906, 51.741842021354614

Laadpaal ID 1963-3836: Stoop van Strijenstraat 18, 3291GL Strijen

Coordinaten: 4.552862737510424, 51.73881913451959

Laadpaal ID 1963-3841: Stoop van Strijenstraat 22, 3291GL Strijen

Coordinaten: 4.552917753201228, 51.73873393008992

Laadpaal ID 1963-3884: Aleida van Strijenstraat 23, 3291GM Strijen

Coordinaten: 4.548299887082038, 51.738044950330135



Laadpaal ID 1963-3871: Hilsondusstraat 49, 3291HC Strijen

Coordinaten: 4.549360849590073, 51.73686096007373



Laadpaal ID 1963-3866: Hilsondusstraat 51, 3291HC Strijen

Coordinaten: 4.54945362351441, 51.736933751483235



Laadpaal ID 1963-3878: Kleine Loohof 110, 3291HC Strijen

Coordinaten: 4.547061808857535, 51.736498443323626

Laadpaal ID 1963-3882: Kleine Loohof 2, 3291HM Strijen

Coordinaten: 4.547373708760318, 51.73684045801866

Laadpaal ID 1963-3881: Kleine Loohof 12, 3291HH Strijen

Coordinaten: 4.547452510806323, 51.736801967396644

Laadpaal ID 1963-503: Kleine Loohof 110, 3291HM Strijen

Coordinaten: 4.547180862501307, 51.73644961883096



Laadpaal ID 1963-3939: Pieter de Jongstelaan 50, 3291TS Strijen

Coordinaten: 4.552060764982457, 51.74639613507901

Laadpaal ID 1963-3933: Binnensingel 36, 3291TC Strijen

Coordinaten: 4.551494876723751, 51.74670567791685

Laadpaal ID 1963-3941: Binnensingel 1, 3291TB Strijen

Coordinaten: 4.550820216444862, 51.746398361041514



Laadpaal ID 1963-3924: Boomgaard 58, 3291TR Strijen

Coordinaten: 4.551963266271599, 51.74774443643656

Laadpaal ID 1963-3943: Gleede 115, 3291TX Strijen

Coordinaten: 4.55266309613657, 51.74538783121301



Laadpaal ID 1963-3942: Gleede 2, 3291TX Strijen

Coordinaten: 4.552935965989747, 51.74593829562548

Laadpaal ID 1963-4348: Binnensingel 42A, 3291TC Strijen

Coordinaten: 4.5507054045707775, 51.74700827909089

Laadpaal ID 1963-492: Binnensingel 1, 3291TB Strijen

Coordinaten: 4.550904625020166, 51.746432903389206

Laadpaal ID 1963-4347: Omloop 2, 3291TJ Strijen

Coordinaten: 4.551482313337658, 51.74720553901287

Laadpaal ID 1963-3650: Seringenstraat 13, 3295RN 's-Gravendeel

Coordinaten: 4.613561890973273, 51.78043613485431

Laadpaal ID 1963-3649: Seringenstraat 13, 3295RN 's-Gravendeel

Coordinaten: 4.613570483014115, 51.78048010659549



Laadpaal ID 1963-3677: Repelstraat 18, 3295CM 's-Gravendeel

Coordinaten: 4.614256616928088, 51.777588505437166

Laadpaal ID 1963-3554: Oranjestraat 64, 3295AS 's-Gravendeel

Coordinaten: 4.623922762047243, 51.77655167981169

Laadpaal ID 1963-3625: Tulpstraat 5, 3295SX 's-Gravendeel

Coordinaten: 4.6128668835585245, 51.7810162236145

Laadpaal ID 1963-3646: Anjerstraat 54, 3295RA 's-Gravendeel

Coordinaten: 4.610409787102469, 51.78062581895301

Laadpaal ID 1963-4330: Lindehof 77, 3295WC 's-Gravendeel

Coordinaten: 4.6132399969879145, 51.77856450732722

Laadpaal ID 1963-3970: Julianastraat 98, 3291BM Strijen

Coordinaten: 4.55978159610396, 51.73899998434021



Laadpaal ID 1963-3963: Gruttostraat 31, 3291XB Strijen

Coordinaten: 4.548804080256048, 51.74175610387408



Laadpaal ID 1963-3964: Gruttostraat 15, 3291XB Strijen

Coordinaten: 4.549464205867963, 51.742103310103374



Laadpaal ID 1963-3968: Bosweg 2, 3291AE Strijen

Coordinaten: 4.55012466865108, 51.741312686960185

Laadpaal ID 1963-3966: Bosweg 2, 3291AE Strijen

Coordinaten: 4.550077853324581, 51.74134479743665

Laadpaal ID 1963-499: Kolgansstraat 10, 3291VC Strijen

Coordinaten: 4.547189453758904, 51.73995537035188

Laadpaal ID 1963-4345: Patrijsstraat 2, 3291XN Strijen

Coordinaten: 4.546820388408577, 51.741347954763626

Laadpaal ID 1963-4344: Bosweg 39, 3291AD Strijen

Coordinaten: 4.5495906858261606, 51.74117770481686

Laadpaal ID 1963-507: Julianastraat 96, 3291BM Strijen

Coordinaten: 4.559908178034959, 51.739049437874456



Laadpaal ID 1963-3558: Roodenburg Vermaatstraat 21, 3295BN 's-Gravendeel

Coordinaten: 4.616329756225468, 51.78093863570248



Laadpaal ID 1963-3556: Hendrik Hamerstraat 2, 3295CL 's-Gravendeel

Coordinaten: 4.616799404540501, 51.77901009994335

Laadpaal ID 1963-3565: Weegje 243, 3295CT 's-Gravendeel

Coordinaten: 4.617035450258754, 51.77678978045802

Laadpaal ID 1963-3559: Langestraat 9, 3295BJ 's-Gravendeel

Coordinaten: 4.616704776314776, 51.77848971684361



Laadpaal ID 1963-3557: Smidsweg 6, 3295BV 's-Gravendeel

Coordinaten: 4.6160252828479145, 51.77970781746808



Laadpaal ID 1963-3564: Weegje 243, 3295CT 's-Gravendeel

Coordinaten: 4.6170774381243405, 51.77683116177488

Laadpaal ID 1963-3566: Weegje 243, 3295CT 's-Gravendeel

Coordinaten: 4.616999564128292, 51.776756896576074

Laadpaal ID 1963-4331: Roodenburg Vermaatstraat 21, 3295BN 's-Gravendeel

Coordinaten: 4.616382413648722, 51.78096595336672

Laadpaal ID 1963-4333: Onder de Molen 15, 3295LL 's-Gravendeel

Coordinaten: 4.61633439194668, 51.7822604245554



Laadpaal ID 1963-4314: Zweedsestraat 1a, 3293AK Mookhoek

Coordinaten: 4.593727598931139, 51.751812164116785



Laadpaal ID 1963-4315: Zweedsestraat 12, 3293AK Mookhoek

Coordinaten: 4.593759332355432, 51.751767238949895

Laadpaal ID 1963-3831: Stoop van Strijenstraat 15, 3291GL Strijen

Coordinaten: 4.552995572831179, 51.73831830945352



Laadpaal ID 1963-3823: Lambertusstraat 16, 3291GR Strijen

Coordinaten: 4.554434199220168, 51.7371813470933

Laadpaal ID 1963-3817: Lambertusstraat 22, 3291GR Strijen

Coordinaten: 4.554205571860621, 51.73620268258492



Laadpaal ID 1963-3824: Lambertusstraat 14, 3291GR Strijen

Coordinaten: 4.554356686311223, 51.73725620420697



Laadpaal ID 1963-3818: Strienemonde 109, 3291HL Strijen

Coordinaten: 4.554049814442152, 51.73634349977192



Laadpaal ID 1963-4342: A.A. Meerenburghstraat 3, 3291HE Strijen

Coordinaten: 4.553161117488912, 51.73632821804907

Laadpaal ID 1963-4123: Mookhoek 39, 3293AC Mookhoek

Coordinaten: 4.597060100457469, 51.75256831612239

Laadpaal ID 1963-4116: Mookhoek 39, 3293AC Mookhoek

Coordinaten: 4.596995482979622, 51.752550762886784

Laadpaal ID 1963-4114: Mookhoek 39, 3293AC Mookhoek

Coordinaten: 4.596934529961061, 51.752529980840904

Laadpaal ID 1963-3886: Aleida van Strijenstraat 7, 3291GM Strijen

Coordinaten: 4.54887819376134, 51.73924684514941

Laadpaal ID 1963-3901: Brandgansstraat 32, 3291VA Strijen

Coordinaten: 4.546445693670563, 51.73952590440226

Laadpaal ID 1963-3888: Roerdompstraat 84, 3291VM Strijen

Coordinaten: 4.545297849920956, 51.73846748485411

Laadpaal ID 1963-3848: Van Esscheplantsoen 4, 3291GK Strijen

Coordinaten: 4.550725983798145, 51.73904504959839



Laadpaal ID 1963-3898: Kwartelstraat 54, 3291VE Strijen

Coordinaten: 4.5433823638978765, 51.7397018963531

Laadpaal ID 1963-3900: Kolgansstraat 24, 3291VC Strijen

Coordinaten: 4.5466821065558065, 51.73956100801968

Laadpaal ID 1963-3895: Kwartelstraat 54, 3291VE Strijen

Coordinaten: 4.543273665658319, 51.739495066011074

Laadpaal ID 1963-3899: Kwartelstraat 54, 3291VE Strijen

Coordinaten: 4.543526127041758, 51.739801931914286



Laadpaal ID 1963-502: Buizerdstraat 59, 3291SB Strijen

Coordinaten: 4.542577962534523, 51.73959028130531

Laadpaal ID 1963-3639: Gladioolerf 7, 3295RC 's-Gravendeel

Coordinaten: 4.610192886810836, 51.781202990038906



Laadpaal ID 1963-612: Vlietstraat 9, 3295GM 's-Gravendeel

Coordinaten: 4.612751873149023, 51.783603817225156

Laadpaal ID 1963-3645: Anjerstraat 54, 3295RA 's-Gravendeel

Coordinaten: 4.610341738463035, 51.78063039775088



Laadpaal ID 1963-473: Geuldam 30, 3295GA 's-Gravendeel

Coordinaten: 4.609707674337642, 51.78452083824385



Laadpaal ID 1963-3591: Atalanta 61, 3295PB 's-Gravendeel

Coordinaten: 4.606409255938843, 51.78542889371218



Laadpaal ID 1963-472: Hiesveltstraat 31, 3295XL 's-Gravendeel

Coordinaten: 4.615713622066323, 51.78392141009556

Laadpaal ID 1963-4332: Vioolerf 11, 3295RH 's-Gravendeel

Coordinaten: 4.608492943431713, 51.780568161999526

Laadpaal ID 1963-474: Atalanta 57, 3295PB 's-Gravendeel

Coordinaten: 4.606303725108717, 51.785488405683225



Laadpaal ID 1963-475: Welhof 14, 3295GW 's-Gravendeel

Coordinaten: 4.605563978715509, 51.78333836404593



Laadpaal ID 1963-4414: Kerkplein 7, 3292AC Strijensas

Coordinaten: 4.585567768839212, 51.715653782966115



Laadpaal ID 1963-3700: Breedveldstraat 15, 3295EA 's-Gravendeel

Coordinaten: 4.6038015141459425, 51.74117524303185

Laadpaal ID 1963-4102: Johan Willem Frisostraat 3, 3292AC Strijensas

Coordinaten: 4.586543270816634, 51.716388551319284

Laadpaal ID 1963-4101: Johan Willem Frisostraat 3, 3292AC Strijensas

Coordinaten: 4.5865065740839555, 51.71634902502021

Laadpaal ID 1963-4131: Johan Willem Frisostraat 3, 3292AC Strijensas

Coordinaten: 4.586578774490363, 51.716422558993315



Laadpaal ID 1963-4099: Suze Groenewegstraat 3, 3292AJ Strijensas

Coordinaten: 4.585860109138025, 51.71595463124598

Laadpaal ID 1963-4133: Rietsnijderspad 34, 3292AH Strijensas

Coordinaten: 4.588297697457534, 51.716132717076476

Laadpaal ID 1963-3681: Hendrik Hamerstraat 267, 3295CK 's-Gravendeel

Coordinaten: 4.610215283308122, 51.77723070222865

Laadpaal ID 1963-3672: Hendrik Hamerstraat 261, 3295CK 's-Gravendeel

Coordinaten: 4.610261130762325, 51.77759582481764

Laadpaal ID 1963-3582: Hekelstraat 132, 3295TG 's-Gravendeel

Coordinaten: 4.609687363911178, 51.77498375841381

Laadpaal ID 1963-3570: Spinnerijstraat 95, 3295VL 's-Gravendeel

Coordinaten: 4.613044539804719, 51.77610459046616



Laadpaal ID 1963-3583: Schrankstraat 2, 3295TL 's-Gravendeel

Coordinaten: 4.609785745360995, 51.77497636565104



Laadpaal ID 1963-3588: Bolkafstraat 8, 3295TA 's-Gravendeel

Coordinaten: 4.60852004186367, 51.776555701103064

Laadpaal ID 1963-3584: Vlasstraat 7, 3295TM 's-Gravendeel

Coordinaten: 4.611326839134222, 51.77440177325616



Laadpaal ID 1963-364: Spinnerijstraat 1, 3295VL 's-Gravendeel

Coordinaten: 4.613094645671623, 51.77637572950951



Laadpaal ID 1963-4259: Constantijnstraat 1, 3295CC 's-Gravendeel

Coordinaten: 4.615638801347842, 51.77481169884368



Laadpaal ID 1963-3539: Van Heesenstraat 1A, 3295AW 's-Gravendeel

Coordinaten: 4.621696092155247, 51.77757156240793



Laadpaal ID 1963-3538: Margrietstraat 28, 3295AM 's-Gravendeel

Coordinaten: 4.622218305745093, 51.77691024093559

Laadpaal ID 1963-3540: Oranjestraat 10, 3295AT 's-Gravendeel

Coordinaten: 4.620582321435393, 51.776792387885166

Laadpaal ID 1963-3553: Marijkestraat 34, 3295AN 's-Gravendeel

Coordinaten: 4.6236796577457255, 51.77741911819092

Laadpaal ID 1963-3551: Margrietstraat 2, 3295AM 's-Gravendeel

Coordinaten: 4.623388012891837, 51.776711762632885



Laadpaal ID 1963-4326: Doctor Bossersstraat 11, 3295AG 's-Gravendeel

Coordinaten: 4.622371433944664, 51.779430342784536



Laadpaal ID 1963-4324: Bevershoekstraat 6, 3295AE 's-Gravendeel

Coordinaten: 4.624230594950859, 51.778384889853555

Laadpaal ID 1963-4223: Irisstraat 22, 3295SM 's-Gravendeel

Coordinaten: 4.608979033341939, 51.779159637563254

Laadpaal ID 1963-613: Tulpstraat 5, 3295SX 's-Gravendeel

Coordinaten: 4.612799680871717, 51.781021163336646



Laadpaal ID 1963-4325: Nestpad 9, 3295AD 's-Gravendeel

Coordinaten: 4.6213412880453575, 51.779193310680284

Laadpaal ID 1963-3552: Margrietstraat 2, 3295AM 's-Gravendeel

Coordinaten: 4.623383425955325, 51.77666675396617



Laadpaal ID 1963-351: Havenstraat 1, 3295XJ 's-Gravendeel

Coordinaten: 4.620727307496253, 51.780682789457245

Laadpaal ID 1963-365: Havenstraat 1, 3295XJ 's-Gravendeel

Coordinaten: 4.620656230922805, 51.78068471054155

Laadpaal ID 1963-4183: Gorsdijk 1, 3295XG 's-Gravendeel

Coordinaten: 4.620980440727692, 51.78067253329846



Laadpaal ID 1963-4165: Gorsdijk 1, 3295XG 's-Gravendeel

Coordinaten: 4.620838365536258, 51.78067909245513

Laadpaal ID 1963-3921: Wethouder van der Veldenweg 6, 3281AN Numansdorp

Coordinaten: 4.4401258573115285, 51.72999486316445

Laadpaal ID 1963-3925: Roerdompsingel 106, 3281JH Numansdorp

Coordinaten: 4.441069141145363, 51.73042854800596

Laadpaal ID 1963-3825: Roerdompsingel 77, 3281JH Numansdorp

Coordinaten: 4.442234747484349, 51.73086486040418

Laadpaal ID 1963-3849: Pauwstraat 1, 3281RN Numansdorp

Coordinaten: 4.444381794502817, 51.73298652595426

Laadpaal ID 1963-4371: Wethouder van der Veldenweg 36, 3281AN Numansdorp

Coordinaten: 4.44149205534751, 51.73000736346697

Laadpaal ID 1963-4231: Kwartelstraat 66, 3281JP Numansdorp

Coordinaten: 4.444025066235412, 51.73157775994457

Laadpaal ID 1963-535: Roerdompsingel 68, 3281JH Numansdorp

Coordinaten: 4.442017232384757, 51.73148791351056

Laadpaal ID 1963-542: Torenstraat 80, 3281XR Numansdorp

Coordinaten: 4.440194408630788, 51.729994041282964

Laadpaal ID 1963-4372: Zwanenoord 3, 3281JJ Numansdorp

Coordinaten: 4.441081175334375, 51.73223044559228

Laadpaal ID 1963-547: Molendijk 11, 3281LT Numansdorp

Coordinaten: 4.433780203000197, 51.72649610221271

Laadpaal ID 1963-3843: Cornelis de Wittstraat 23, 3281SC Numansdorp

Coordinaten: 4.445209117057743, 51.736411127489845



Laadpaal ID 1963-3826: Maximiliaanstraat 13, 3281SR Numansdorp

Coordinaten: 4.445388762343413, 51.73922064357399



Laadpaal ID 1963-3915: Van Cromstrijensingel 18, 3281ST Numansdorp

Coordinaten: 4.445170970346908, 51.740836601315664

Laadpaal ID 1963-3894: Aart Reedijkweg 2, 3281AB Numansdorp

Coordinaten: 4.444820999608567, 51.74237323465573

Laadpaal ID 1963-3862: Sweertssingel 12, 3281SJ Numansdorp

Coordinaten: 4.444334502264184, 51.73819710225678

Laadpaal ID 1963-3850: Rehobothplein 1, 3281XV Numansdorp

Coordinaten: 4.441713961601664, 51.7344911184297

Laadpaal ID 1963-530: Dirk Kluifhoofdstraat 1, 3281SV Numansdorp

Coordinaten: 4.442696595035699, 51.74016360392804

Laadpaal ID 1963-4373: Aart Reedijkweg 1, 3281AA Numansdorp

Coordinaten: 4.444561472700599, 51.74222613484258

Laadpaal ID 1963-532: Blankenheymstraat 8, 3281SB Numansdorp

Coordinaten: 4.443897195763725, 51.73663161001656

Laadpaal ID 1963-3977: Aart Reedijkweg 27, 3281AA Numansdorp

Coordinaten: 4.444410567618235, 51.74332230494315

Laadpaal ID 1963-3976: Aart Reedijkweg 27, 3281AA Numansdorp

Coordinaten: 4.444481139076089, 51.74331276309721

Laadpaal ID 1963-3975: Zijlstraweg 45B, 3281AW Numansdorp

Coordinaten: 4.4436234891814195, 51.74343143640405

Laadpaal ID 1963-3893: Aart Reedijkweg 2, 3281AB Numansdorp

Coordinaten: 4.44475141428336, 51.742382748812474

Laadpaal ID 1963-3890: Aart Reedijkweg 84, 3281AC Numansdorp

Coordinaten: 4.444715416814773, 51.74287672423918

Laadpaal ID 1963-3891: Aart Reedijkweg 84, 3281AC Numansdorp

Coordinaten: 4.444788087158344, 51.74286608951081

Laadpaal ID 1963-3978: Aart Reedijkweg 58, 3281AC Numansdorp

Coordinaten: 4.445121159605577, 51.743403791189024



Laadpaal ID 1963-3979: Aart Reedijkweg 58, 3281AC Numansdorp

Coordinaten: 4.445196878975253, 51.74339413483793

Laadpaal ID 1963-3853: Nassaustraat 73, 3281BR Numansdorp

Coordinaten: 4.431506483271221, 51.729429970697566

Laadpaal ID 1963-3840: Vlielanderstraat 36, 3281XS Numansdorp

Coordinaten: 4.433892027500576, 51.73043904121707

Laadpaal ID 1963-3842: Vlielanderstraat 36, 3281XS Numansdorp

Coordinaten: 4.433898173826378, 51.7304845487383

Laadpaal ID 1963-3854: Nassaustraat 113, 3281BS Numansdorp

Coordinaten: 4.4315762190288694, 51.72942739597974

Laadpaal ID 1963-3846: Rehobothplein 1, 3281XV Numansdorp

Coordinaten: 4.4347429009244195, 51.72978909065489

Laadpaal ID 1963-3845: Rehobothplein 115, 3281XT Numansdorp

Coordinaten: 4.43462423017769, 51.72979246332824

Laadpaal ID 1963-3908: Nassaustraat 4, 3281BV Numansdorp

Coordinaten: 4.4318628247934555, 51.728186499220584

Laadpaal ID 1963-3910: Nassaustraat 4, 3281BV Numansdorp

Coordinaten: 4.431937684434473, 51.728183316092014

Laadpaal ID 1963-541: Vlielanderstraat 20, 3281XT Numansdorp

Coordinaten: 4.434375941949412, 51.730418323693044



Laadpaal ID 1963-4365: Koninginneweg 35, 3281BL Numansdorp

Coordinaten: 4.435819760343577, 51.72841878947122

Laadpaal ID 1963-3873: Ribesstraat 17, 3281CL Numansdorp

Coordinaten: 4.433605823653977, 51.731135375976066

Laadpaal ID 1963-3870: Azaleastraat 52, 3281CB Numansdorp

Coordinaten: 4.431763845225845, 51.731236971030285

Laadpaal ID 1963-3937: Lavendelstraat 12, 3281CM Numansdorp

Coordinaten: 4.435631285133439, 51.73211397939269

Laadpaal ID 1963-4363: Christinastraat 89, 3281BG Numansdorp

Coordinaten: 4.432914959370237, 51.73038911934589

Laadpaal ID 1963-4364: Christinastraat 89, 3281BG Numansdorp

Coordinaten: 4.433087484368656, 51.73038218218545

Laadpaal ID 1963-4362: Eikenlaan 20, 3281CE Numansdorp

Coordinaten: 4.4327406236147056, 51.73140196638482

Laadpaal ID 1963-4361: Eikenlaan 58, 3281CB Numansdorp

Coordinaten: 4.4323194253019835, 51.7313647365994

Laadpaal ID 1963-4360: Eikenlaan 46, 3281CB Numansdorp

Coordinaten: 4.432048586525752, 51.731375283915355

Laadpaal ID 1963-3828: Goudenregenstraat 11, 3281CH Numansdorp

Coordinaten: 4.433699373361179, 51.73306443661977

Laadpaal ID 1963-3876: Plataanstraat 25, 3281CP Numansdorp

Coordinaten: 4.431254355570189, 51.7324932880727

Laadpaal ID 1963-3827: Goudenregenstraat 16, 3281CH Numansdorp

Coordinaten: 4.43360671785365, 51.73306867832028

Laadpaal ID 1963-3829: Seringenstraat 16, 3281CT Numansdorp

Coordinaten: 4.43358675664453, 51.732490211098934

Laadpaal ID 1963-3837: Mozartstraat 3, 3281TD Numansdorp

Coordinaten: 4.437312792445681, 51.73414022610112



Laadpaal ID 1963-3835: Tuindorp 27, 3281CV Numansdorp

Coordinaten: 4.433790310617098, 51.734184642925555



Laadpaal ID 1963-3834: Tuindorp 27, 3281CV Numansdorp

Coordinaten: 4.433798990054811, 51.73424092080802

Laadpaal ID 1963-4366: Rozenlaan 60, 3281CS Numansdorp

Coordinaten: 4.436611167418761, 51.73313215825732

Laadpaal ID 1963-3857: Burgemeester Henrylaan 42, 3281VG Numansdorp

Coordinaten: 4.433431966660663, 51.734875837384834

Laadpaal ID 1963-3863: Brahmsstraat 21, 3281VC Numansdorp

Coordinaten: 4.433737620098185, 51.735931012928376

Laadpaal ID 1963-3864: Brahmsstraat 1, 3281VC Numansdorp

Coordinaten: 4.433128506655947, 51.73595581437607

Laadpaal ID 1963-3856: Händelstraat 14, 3281TC Numansdorp

Coordinaten: 4.435986478386013, 51.73573053960385

Laadpaal ID 1963-3832: Tuindorp 61, 3281CV Numansdorp

Coordinaten: 4.434276317547244, 51.73443915507738

Laadpaal ID 1963-4358: Burgemeester Henrylaan 39, 3281VE Numansdorp

Coordinaten: 4.432919985145077, 51.736414659313425

Laadpaal ID 1963-536: Van Beethovenstraat 17, 3281TJ Numansdorp

Coordinaten: 4.436980514726486, 51.73569373008121

Laadpaal ID 1963-4357: Sweelinckstraat 1, 3281TV Numansdorp

Coordinaten: 4.432962669456515, 51.73671203804102

Laadpaal ID 1963-4233: Bizetstraat 11, 3281TR Numansdorp

Coordinaten: 4.432609188433645, 51.73425439354344

Laadpaal ID 1963-3936: Burgemeester Henrylaan 46, 3281VG Numansdorp

Coordinaten: 4.434596311024819, 51.737821089199855

Laadpaal ID 1963-3935: Mendelssohnstraat 59, 3281VH Numansdorp

Coordinaten: 4.435000791638629, 51.73734305472436

Laadpaal ID 1963-3931: Mendelssohnstraat 20, 3281VJ Numansdorp

Coordinaten: 4.434152706389995, 51.736858381945495

Laadpaal ID 1963-3932: Chopinstraat 2, 3281TA Numansdorp

Coordinaten: 4.436154741385195, 51.736685333306866

Laadpaal ID 1963-3934: Sweelinckstraat 45, 3281TV Numansdorp

Coordinaten: 4.432603146772976, 51.73765716266573

Laadpaal ID 1963-4172: Driekus van der Giessenhof 1, 3286DA Klaaswaal

Coordinaten: 4.446589465831863, 51.768510578561916

Laadpaal ID 1963-537: Burg Henrylaan 66, 3281VG Numansdorp

Coordinaten: 4.435787140948065, 51.73771274642479

Laadpaal ID 1963-4356: Buttervliet 2, 3281LK Numansdorp

Coordinaten: 4.43750710743231, 51.73785046473475

Laadpaal ID 1963-4355: Buttervliet 2, 3281LK Numansdorp

Coordinaten: 4.437502053576054, 51.737802880003215



Laadpaal ID 1963-4173: Driekus van der Giessenhof 11, 3286DA Klaaswaal

Coordinaten: 4.446901052285341, 51.768489837859505

Laadpaal ID 1963-4174: Driekus van der Giessenhof 11, 3286DA Klaaswaal

Coordinaten: 4.4469042258402, 51.76853695220461

Laadpaal ID 1963-520: Julianastraat 2, 3286AJ Klaaswaal

Coordinaten: 4.448070422581168, 51.76908227885352

Laadpaal ID 1963-4171: Voorstraat 55, 3286AX Klaaswaal

Coordinaten: 4.4451717057473275, 51.76971431018055



Laadpaal ID 1963-4076: Oranjeplein 50, 3286AP Klaaswaal

Coordinaten: 4.447266992937671, 51.77013185923482

Laadpaal ID 1963-4079: Oranjeplein 50, 3286AP Klaaswaal

Coordinaten: 4.447533698994079, 51.77021611169417

Laadpaal ID 1963-4374: Oranjestraat 40, 3286AR Klaaswaal

Coordinaten: 4.447296382401731, 51.769950863694646

Laadpaal ID 1963-4078: Oranjeplein 50, 3286AP Klaaswaal

Coordinaten: 4.447607177470928, 51.77021794389327

Laadpaal ID 1963-4170: Kerkstraat 55, 3286AK Klaaswaal

Coordinaten: 4.445167153213021, 51.769759026351096



Laadpaal ID 1963-4084: Pinksterbloemstraat 8, 3286VJ Klaaswaal

Coordinaten: 4.448437402642952, 51.77261382552419

Laadpaal ID 1963-4065: Dotterbloemstraat 63, 3286VM Klaaswaal

Coordinaten: 4.450112509960206, 51.773323946852116

Laadpaal ID 1963-4064: Dotterbloemstraat 21, 3286VM Klaaswaal

Coordinaten: 4.449728164916451, 51.77436319008288

Laadpaal ID 1963-4066: Dotterbloemstraat 19, 3286VM Klaaswaal

Coordinaten: 4.449660224370291, 51.77435858573321

Laadpaal ID 1963-4085: Klaverbladstraat 5, 3286VR Klaaswaal

Coordinaten: 4.449042030884868, 51.77264814013324



Laadpaal ID 1963-4086: Klaverbladstraat 14, 3286VR Klaaswaal

Coordinaten: 4.44896597461377, 51.772643849143805

Laadpaal ID 1963-4287: Klaverbladstraat 14, 3286VR Klaaswaal

Coordinaten: 4.448897626190586, 51.77264031816773

Laadpaal ID 1963-4082: Klaverbladstraat 4, 3286VR Klaaswaal

Coordinaten: 4.448365089664264, 51.77260982773751



Laadpaal ID 1963-4087: Berkenlaan 22, 3286XC Klaaswaal

Coordinaten: 4.44313502663465, 51.77225595164796



Laadpaal ID 1963-4337: Cabbeweide 36, 3273XJ Westmaas

Coordinaten: 4.4742437812681715, 51.7837877672884

Laadpaal ID 1963-4109: Langeweer 12, 3273XB Westmaas

Coordinaten: 4.4773897585535, 51.78560424386612



Laadpaal ID 1963-4115: Mariendaal 2, 3273XE Westmaas

Coordinaten: 4.477040733813624, 51.7862232777959

Laadpaal ID 1963-4106: Leeuwendaal 46, 3273XD Westmaas

Coordinaten: 4.475175053122655, 51.78570048129305

Laadpaal ID 1963-4169: Cabbeweide 36, 3273XJ Westmaas

Coordinaten: 4.474255970618543, 51.78385213666829

Laadpaal ID 1963-4113: Mariendaal 2, 3273XE Westmaas

Coordinaten: 4.476983013905539, 51.786226913241705

Laadpaal ID 1963-4107: Leeuwendaal 48, 3273XD Westmaas

Coordinaten: 4.475255834327697, 51.78570075128309

Laadpaal ID 1963-4110: Langeweer 12, 3273XB Westmaas

Coordinaten: 4.477460338008939, 51.785599519320925

Laadpaal ID 1963-4323: Laan van Westmolen 121, 3271BJ Mijnsheerenland

Coordinaten: 4.475461601687783, 51.79281782987968

Laadpaal ID 1963-4396: Laan van Westmolen 121, 3271BJ Mijnsheerenland

Coordinaten: 4.475412665253231, 51.79284013397509

Laadpaal ID 1963-4080: Hoofdland 46A, 3271VC Mijnsheerenland

Coordinaten: 4.4771582848404705, 51.79300137202



Laadpaal ID 1963-4140: Vingerling 49b, 3271VD Mijnsheerenland

Coordinaten: 4.481202962256191, 51.793399831350456

Laadpaal ID 1963-4141: Cijnsland 12, 3271VB Mijnsheerenland

Coordinaten: 4.478967505051116, 51.793766826869245

Laadpaal ID 1963-4088: Vrijland 54, 3271VJ Mijnsheerenland

Coordinaten: 4.479292954248791, 51.793807429651935

Laadpaal ID 1963-4322: Cijnsland 12, 3271VB Mijnsheerenland

Coordinaten: 4.478977008727242, 51.79373001943276

Laadpaal ID 1963-609: Grote Riethure 10, 3273LC Westmaas

Coordinaten: 4.478844878236771, 51.78869070452396

Laadpaal ID 1963-459: Rootweide 33, 3273AX Westmaas

Coordinaten: 4.47320824798561, 51.78802410286488



Laadpaal ID 1963-4034: Cijnsland 14, 3271VB Mijnsheerenland

Coordinaten: 4.47869056274115, 51.7940762754134



Laadpaal ID 1963-4035: Aveling 13, 3271VA Mijnsheerenland

Coordinaten: 4.478647820794691, 51.79510995247918

Laadpaal ID 1963-4071: Burgemeester de Jongplein 1, 3271AA Mijnsheerenland

Coordinaten: 4.48705456027227, 51.7961764884445

Laadpaal ID 1963-4067: Laan van Moerkerken 29, 3271AH Mijnsheerenland

Coordinaten: 4.4860343081031715, 51.79444851884915

Laadpaal ID 1963-4070: Eendrachtslaan 67, 3271AB Mijnsheerenland

Coordinaten: 4.488284902231072, 51.795667965619145

Laadpaal ID 1963-4137: Hoofdland 22, 3271VC Mijnsheerenland

Coordinaten: 4.477543633603489, 51.79393832346912

Laadpaal ID 1963-4139: Vrijland 36, 3271VJ Mijnsheerenland

Coordinaten: 4.47976487964911, 51.794458975322556

Laadpaal ID 1963-4075: Vrijland 36, 3271VJ Mijnsheerenland

Coordinaten: 4.479813832470171, 51.79444757839431

Laadpaal ID 1963-4320: Vrijland 15, 3271VH Mijnsheerenland

Coordinaten: 4.48013397907701, 51.79507648018688

Laadpaal ID 1963-4117: Nieuwegeer 15, 3271BP Mijnsheerenland

Coordinaten: 4.482726903151388, 51.79833383434635

Laadpaal ID 1963-4399: Nieuwegeer 41, 3271BN Mijnsheerenland

Coordinaten: 4.4825872989399045, 51.7968770589861

Laadpaal ID 1963-4118: Nieuwegeer 15, 3271BP Mijnsheerenland

Coordinaten: 4.482704603891449, 51.79828791537989

Laadpaal ID 1963-4353: Zeggegors 41, 3271XJ Mijnsheerenland

Coordinaten: 4.479185688673937, 51.79708891957392

Laadpaal ID 1963-4143: Zeggegors 2, 3271XK Mijnsheerenland

Coordinaten: 4.479200102994554, 51.79796165881149

Laadpaal ID 1963-4040: Rietgors 1, 3271XC Mijnsheerenland

Coordinaten: 4.480860819429552, 51.797101693895456



Laadpaal ID 1963-4041: Lisgors 18, 3271XB Mijnsheerenland

Coordinaten: 4.479550457792357, 51.79855480100443

Laadpaal ID 1963-4121: Laan van Westmolen 22, 3271BK Mijnsheerenland

Coordinaten: 4.481134229768912, 51.798565194943905

Laadpaal ID 1963-4159: Beatrixplein 9A, 3271BA Mijnsheerenland

Coordinaten: 4.490620296249716, 51.79883537149715

Laadpaal ID 1963-4147: Zandgors 69, 3271XG Mijnsheerenland

Coordinaten: 4.480047406565035, 51.79981761888996



Laadpaal ID 1963-4039: Zandgors 57, 3271XG Mijnsheerenland

Coordinaten: 4.480289251139652, 51.79940130423998

Laadpaal ID 1963-4148: Nieuwegeer 1, 3271BP Mijnsheerenland

Coordinaten: 4.483185391738516, 51.79880261628995



Laadpaal ID 1963-4146: Zandgors 71, 3271XG Mijnsheerenland

Coordinaten: 4.480481023857038, 51.79981951272629

Laadpaal ID 1963-4145: Zandgors 55, 3271XG Mijnsheerenland

Coordinaten: 4.480395834606867, 51.79937542969401

Laadpaal ID 1963-4042: Lisgors 1, 3271XA Mijnsheerenland

Coordinaten: 4.479838984859867, 51.79908006424131

Laadpaal ID 1963-362: Wilhelminastraat 1, 3271BX Mijnsheerenland

Coordinaten: 4.491206194149328, 51.79799148859948

Laadpaal ID 1963-4048: Burgemeester Van Walsumstraat 9, 3271SE Mijnsheerenland

Coordinaten: 4.4913351371462795, 51.800043099121666



Laadpaal ID 1963-4157: Frederik van Eedenstraat 25, 3271TB Mijnsheerenland

Coordinaten: 4.493808466212954, 51.79855762700652



Laadpaal ID 1963-4050: Frederik van Eedenstraat 13, 3271TB Mijnsheerenland

Coordinaten: 4.494846601820939, 51.798443583529775

Laadpaal ID 1963-4047: Pleun Trooststraat 7, 3271SC Mijnsheerenland

Coordinaten: 4.48966913640453, 51.800536199968064

Laadpaal ID 1963-4061: Ambachtsherenlaan 30, 3271TM Mijnsheerenland

Coordinaten: 4.4997172179439815, 51.799337353325456



Laadpaal ID 1963-4308: Dirk Koyckpad 1, 3271BT Mijnsheerenland

Coordinaten: 4.490076432776135, 51.79920344497836

Laadpaal ID 1963-4056: Hertoglaan 1, 3271TN Mijnsheerenland

Coordinaten: 4.498088468400823, 51.79868666609843

Laadpaal ID 1963-4153: Schepenlaan 9, 3271TK Mijnsheerenland

Coordinaten: 4.49676910375976, 51.79976400880119



Laadpaal ID 1963-4051: Doelenstraat 1, 3271TA Mijnsheerenland

Coordinaten: 4.494613562508533, 51.79807690000541

Laadpaal ID 1963-3973: Opper van Treurenstraat 27, 3274ND Heinenoord

Coordinaten: 4.4838612398906434, 51.82565653772389

Laadpaal ID 1963-3980: Arie Jongekrijgstraat 2, 3274ND Heinenoord

Coordinaten: 4.483756308871733, 51.826528256240266

Laadpaal ID 1963-3972: Arie Jongekrijgstraat 20, 3274ND Heinenoord

Coordinaten: 4.4837077446671, 51.82565999234811

Laadpaal ID 1963-3945: Van Galenstraat 14, 3274LV Heinenoord

Coordinaten: 4.5107033568594375, 51.814288466330794



Laadpaal ID 1963-3946: Van Galenstraat 14, 3274LV Heinenoord

Coordinaten: 4.510935344128711, 51.81425618669627



Laadpaal ID 1963-3951: Doormanstraat 7, 3274LK Heinenoord

Coordinaten: 4.5120521448147315, 51.81336878588195



Laadpaal ID 1963-4309: Albert Verweystraat 15, 3271TD Mijnsheerenland

Coordinaten: 4.495273508438771, 51.799056415401225

Laadpaal ID 1963-4055: Ambachtsherenlaan 10, 3271TM Mijnsheerenland

Coordinaten: 4.496862178941626, 51.799921225988555

Laadpaal ID 1963-426: van Speykstraat 7, 3274LW Heinenoord

Coordinaten: 4.511488651806985, 51.81344834808101

Laadpaal ID 1963-4003: Kooimansland 11, 3274CJ Heinenoord

Coordinaten: 4.47991969855488, 51.82713689275556

Laadpaal ID 1963-3965: De Laagjes 23, 3274CB Heinenoord

Coordinaten: 4.480413505554253, 51.826405011413755

Laadpaal ID 1963-4026: Kalesland 9, 3274CH Heinenoord

Coordinaten: 4.480865224699386, 51.82732689230642

Laadpaal ID 1963-4001: Kooimansland 16, 3274CJ Heinenoord

Coordinaten: 4.4793215153125345, 51.82721744172295

Laadpaal ID 1963-3967: Spuivelden 1, 3274CM Heinenoord

Coordinaten: 4.4808609620639, 51.82635073216039

Laadpaal ID 1963-4402: Heyne van Althenastraat 6A, 3274CD Heinenoord

Coordinaten: 4.479639258577805, 51.82602544662106

Laadpaal ID 1963-4179: Kooimansland 18, 3274CJ Heinenoord

Coordinaten: 4.4788097206998145, 51.82720018223955

Laadpaal ID 1963-4178: Emmastraat 2C, 3274AC Heinenoord

Coordinaten: 4.477531218685243, 51.82588897414493

Laadpaal ID 1963-4405: Kalesland 9, 3274CH Heinenoord

Coordinaten: 4.480793097151434, 51.82732912120014

Laadpaal ID 1963-3722: Zijdewinde 82, 3297AW Puttershoek

Coordinaten: 4.578631936909744, 51.80568453936854

Laadpaal ID 1963-3721: Elzenstraat 11, 3297XC Puttershoek

Coordinaten: 4.57770415912691, 51.80496370041325

Laadpaal ID 1963-4006: Veerweg 7A, 3281LX Numansdorp

Coordinaten: 4.417717759935613, 51.720565848563155

Laadpaal ID 1963-4007: Veerweg 7A, 3281LX Numansdorp

Coordinaten: 4.417699926102927, 51.720542665845414

Laadpaal ID 1963-4002: Veerweg 7A, 3281LX Numansdorp

Coordinaten: 4.41766952088085, 51.720551721596166

Laadpaal ID 1963-4004: Veerweg 7A, 3281LX Numansdorp

Coordinaten: 4.417638587315054, 51.720512499914605

Laadpaal ID 1963-4005: Veerweg 7A, 3281LX Numansdorp

Coordinaten: 4.4176060561575525, 51.720471345469235

Laadpaal ID 1963-4010: Veerweg 7A, 3281LX Numansdorp

Coordinaten: 4.417635162944066, 51.72046264786732

Laadpaal ID 1963-4009: Veerweg 7A, 3281LX Numansdorp

Coordinaten: 4.417668378941272, 51.72050252950609

Laadpaal ID 1963-3995: Veerweg 7A, 3281LX Numansdorp

Coordinaten: 4.417514368900527, 51.72068877284801

Laadpaal ID 1963-4000: Veerweg 7A, 3281LX Numansdorp

Coordinaten: 4.4176890313450485, 51.720576081994864

Laadpaal ID 1963-3987: Koriander 3, 3281MD Numansdorp

Coordinaten: 4.441029602287017, 51.725445294036575



Laadpaal ID 1963-4013: Veerweg 3, 3281LX Numansdorp

Coordinaten: 4.418981226175987, 51.72196949806073

Laadpaal ID 1963-3988: Koriander 3, 3281MD Numansdorp

Coordinaten: 4.441044485847897, 51.725402191589126

Laadpaal ID 1963-3998: Veerweg 7A, 3281LX Numansdorp

Coordinaten: 4.41762266294765, 51.72080558752319

Laadpaal ID 1963-3999: Veerweg 7A, 3281LX Numansdorp

Coordinaten: 4.417665829214002, 51.72085226736684



Laadpaal ID 1963-4014: Veerweg 3, 3281LX Numansdorp

Coordinaten: 4.418922884612982, 51.7219446102705

Laadpaal ID 1963-4012: Veerweg 3, 3281LX Numansdorp

Coordinaten: 4.41904327017221, 51.721994076621314

Laadpaal ID 1963-3912: Nachtegaalstraat 17, 3281JS Numansdorp

Coordinaten: 4.442966067589737, 51.72875385093988

Laadpaal ID 1963-3920: Havenstraat 81, 3281XD Numansdorp

Coordinaten: 4.436504845785663, 51.72665782341019

Laadpaal ID 1963-3914: Kwikstaart 1, 3281RB Numansdorp

Coordinaten: 4.443781660138825, 51.72832314925893

Laadpaal ID 1963-3926: Merelerf 36, 3281JM Numansdorp

Coordinaten: 4.440676806428087, 51.72820196760421