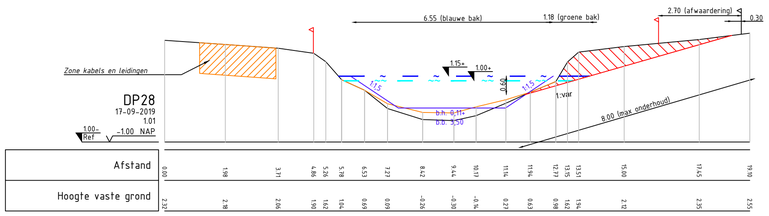

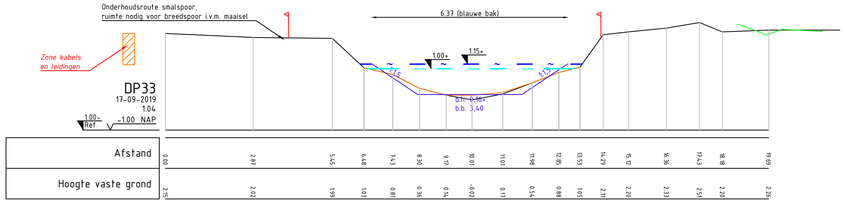

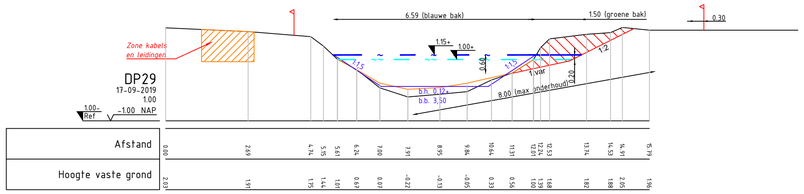

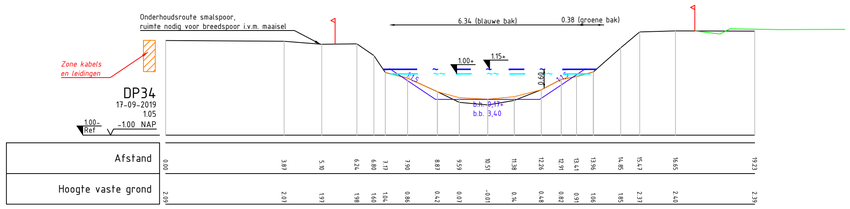

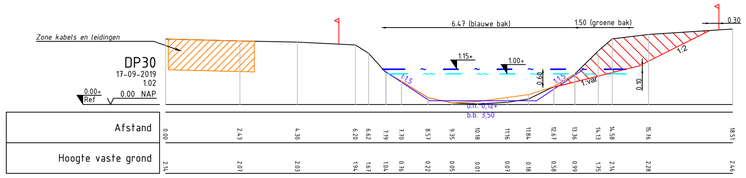

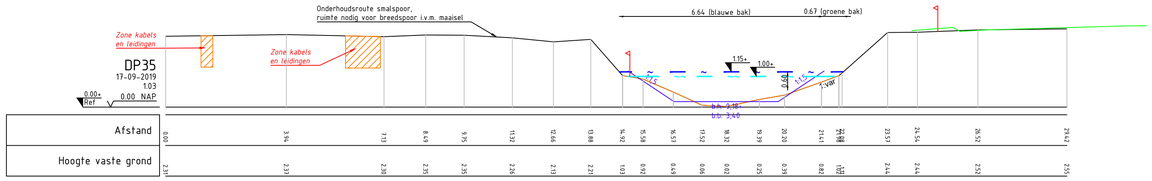

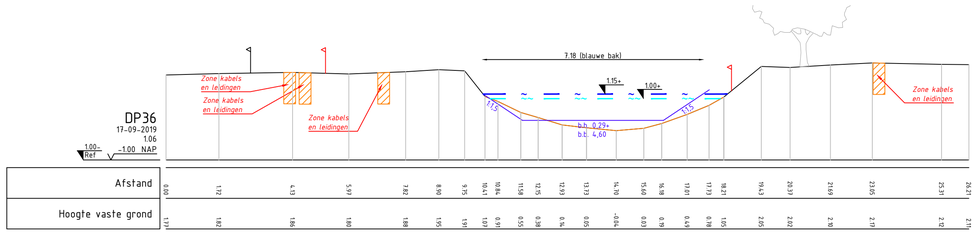

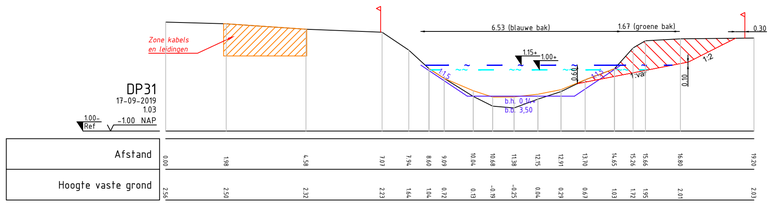

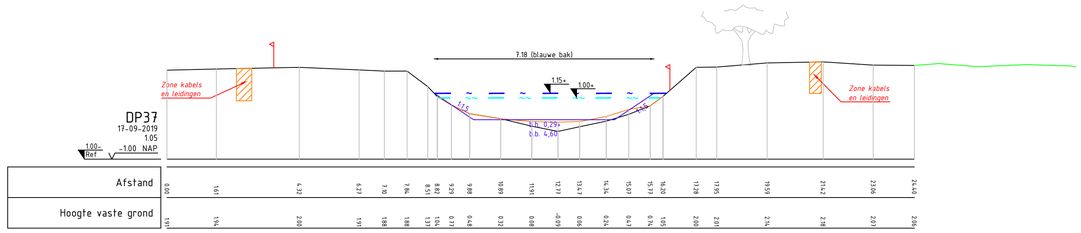

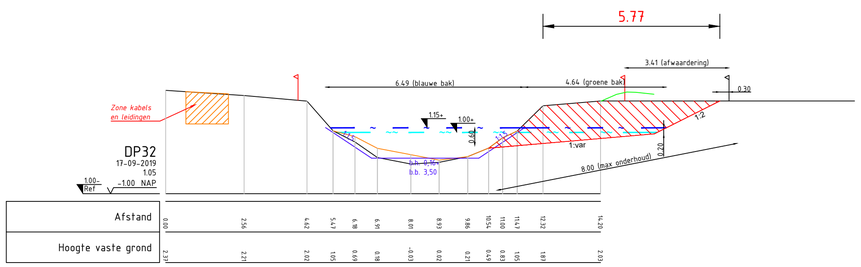

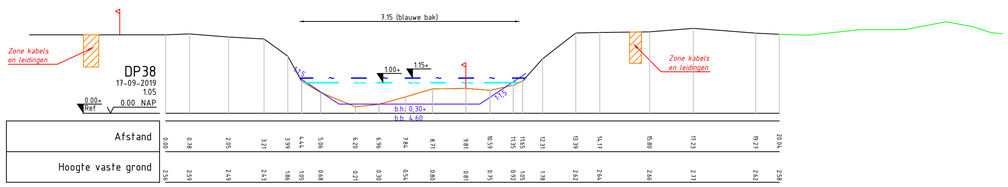

Verklaring

- Profiellijn
- Profiellijn verlengd
- Bestaande kadastrale grens
- Nieuwe kadastrale grens
- b.h. 1.60- / b.b. 5.10 — Legger
- Max waterpeil
- Min waterpeil
- Slib (handhaven)
- Ontwerplijn
- Locatie klic
- Ontgraven
- Opnemen raster
- Herplaatsen raster

0 1 2 3 4 5m
1:100

Maten in meters
Materiaalmaten in millimeters
Hoogtematen t.o.v. N.A.P.

Versie	Tekenaar	Gezien	Datum	Omschrijving
DO3	RZ	HT	03-10-2025	Definitief Ontwerp 3
DO2	RZ	HT	03-09-2025	Definitief Ontwerp 2
DO1	RZ	HT	04-07-2025	Definitief Ontwerp 1

Project: Nieuwe Wetering Benedenloop

Onderdeel: Profielen Overzichtstekening Blad 5
Profielen tekening blad 6 van 6

Opdrachtgever: Waterschap Drents Overijsselse Delta

Status: Definitief Ontwerp

Eelerwoude

Projectnummer	Formaat
203282	A1
Schaal: 1:100	Inventarisatiedatum
Tekeningnummer: 02F	Bijlagenummer
Getekend: RZ	Datum aanmaken: 15-05-2025

Filenaam: P:\203282 - Nw Wetering Benedenloop\AutoCad\Werkbestanden\250930-RZ-203282-Inrichtingstekening-DO3.dwg