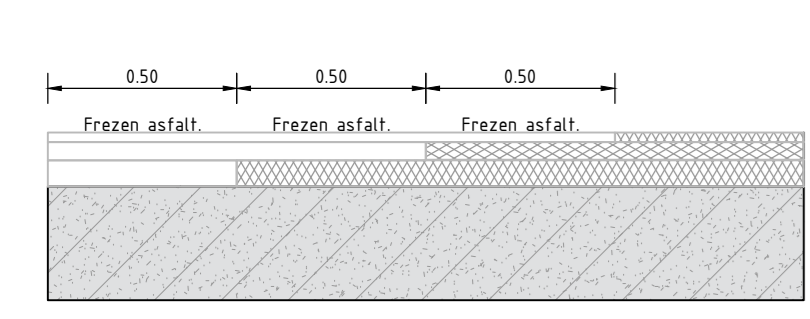
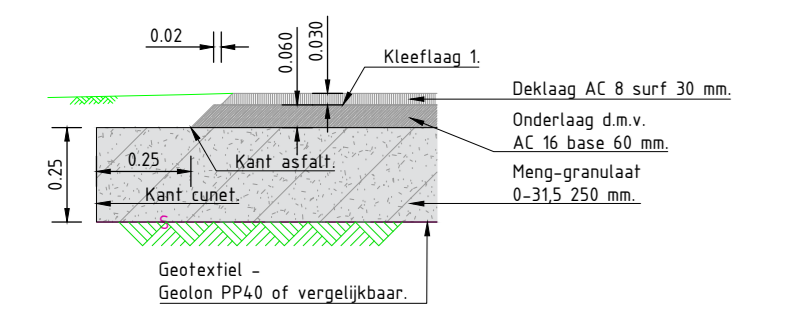


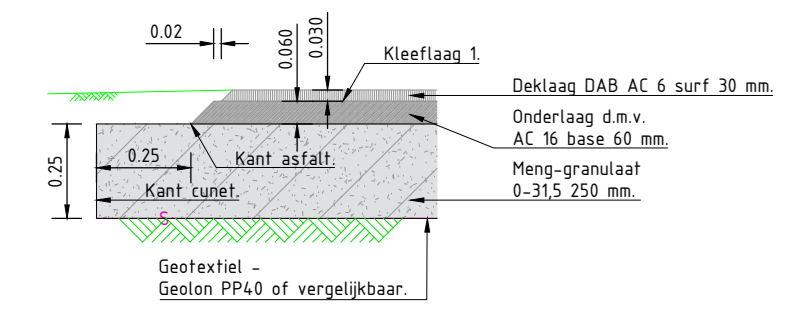
Liplas asfalt. 1:20



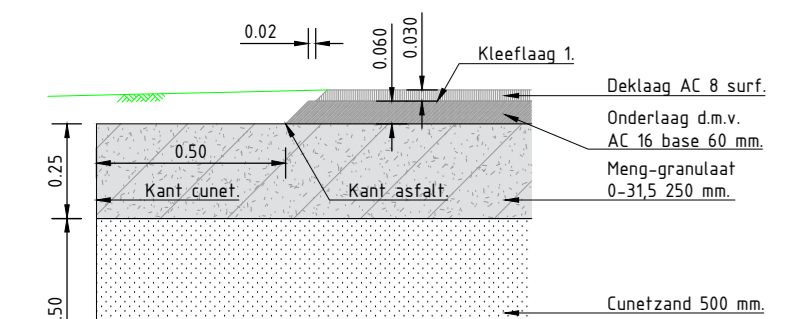
Detail laagopbouw asfalt nieuwe situatie. 1:20



Detail laagopbouw asfalt nieuwe situatie. 1:20



Detail laagopbouw asfalt nieuwe situatie. 1:20



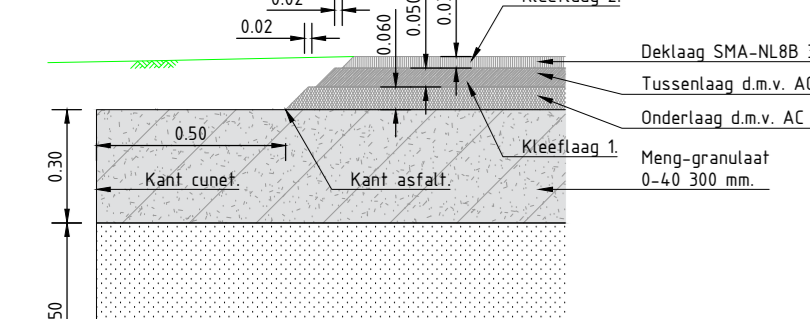
Detail laagopbouw asfalt nieuwe situatie. 1:20



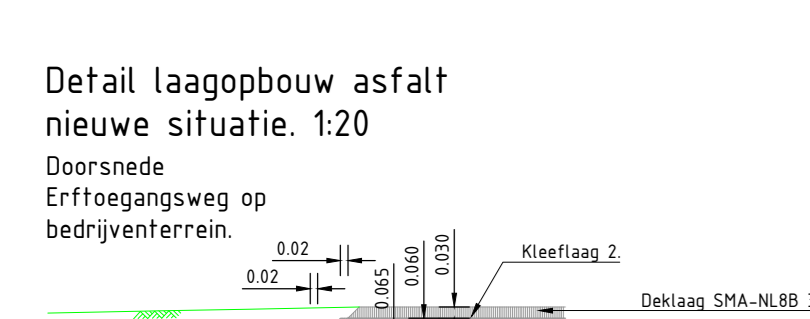
Detail laagopbouw asfalt nieuwe situatie. 1:20



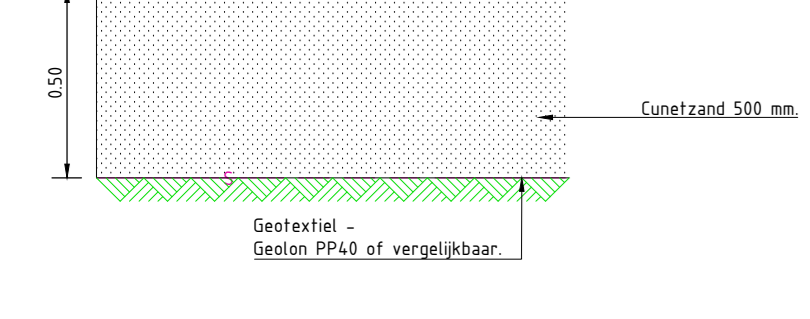
Detail laagopbouw asfalt nieuwe situatie. 1:20



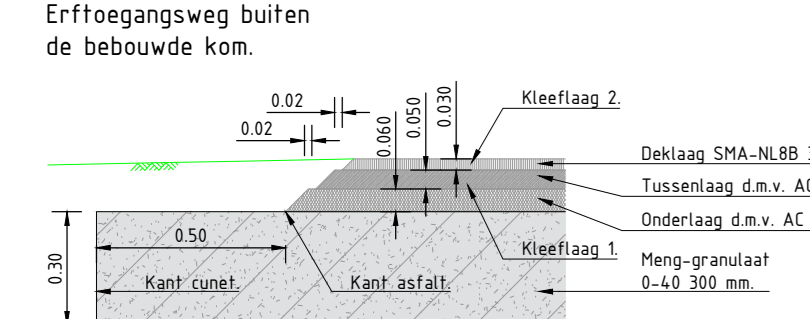
Detail laagopbouw asfalt nieuwe situatie. 1:20



Detail laagopbouw asfalt nieuwe situatie. 1:20



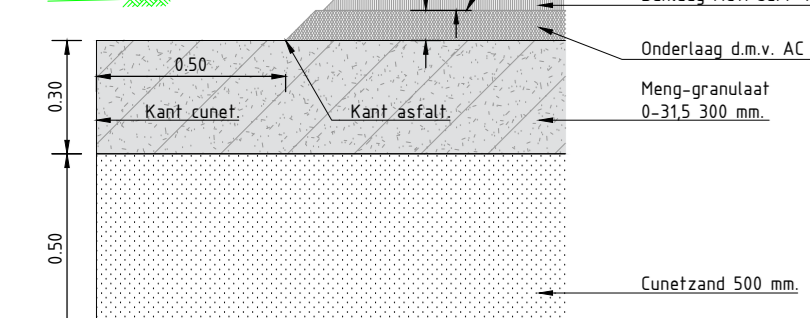
Detail laagopbouw asfalt nieuwe situatie. 1:20



Detail laagopbouw asfalt nieuwe situatie. 1:20



Detail laagopbouw asfalt nieuwe situatie. 1:20



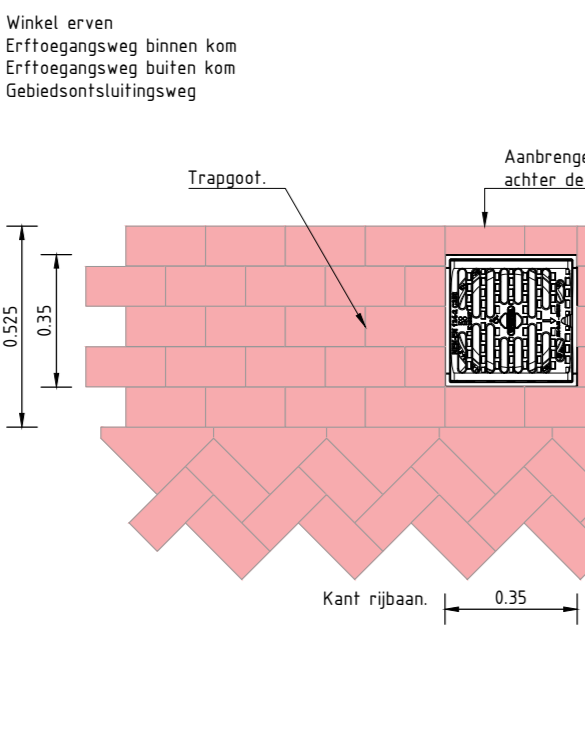
Detail laagopbouw asfalt nieuwe situatie. 1:20



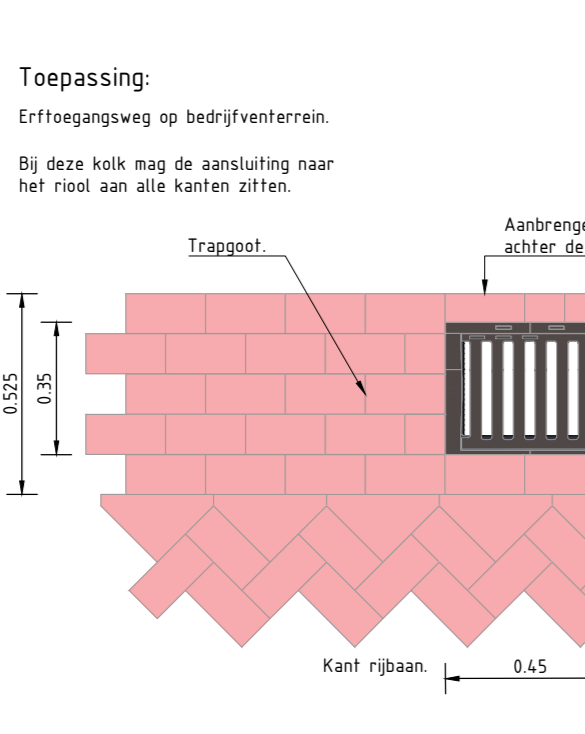
Asfalt.

Rode coating (thermo) zal alleen worden toegepast bij suggestiestroken.
Giele coating (thermo) zal alleen worden toegepast bij plateaus (brusvielen).
Rijbanen, fietspaden en voelpaden zijn van zwart asfalt.
Wegbreedte 50km/h 1 rijstrook
Ideaal profiel: B= 2,25 x 3,50
Minimaal profiel: B= 2,90 x 3,25
Minimale breedte fietspad 2,30 m. breedte n.b. door label CROW.

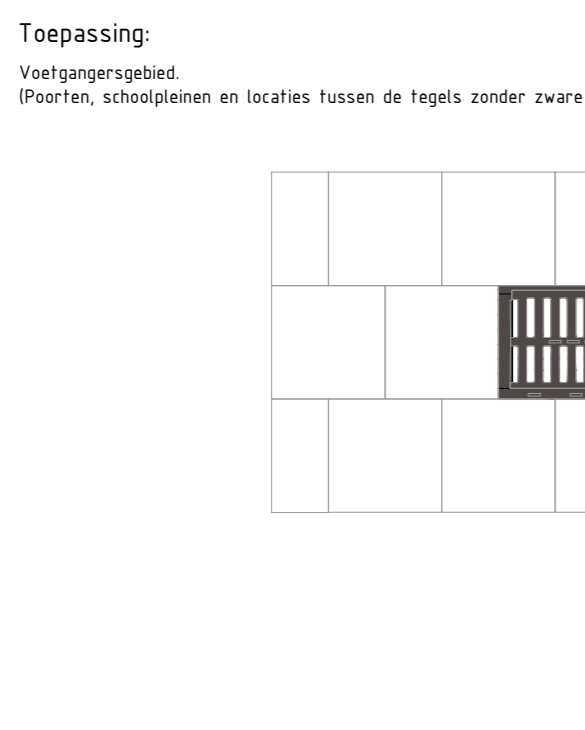
Detail aanbrengen straatkolken. 1:20



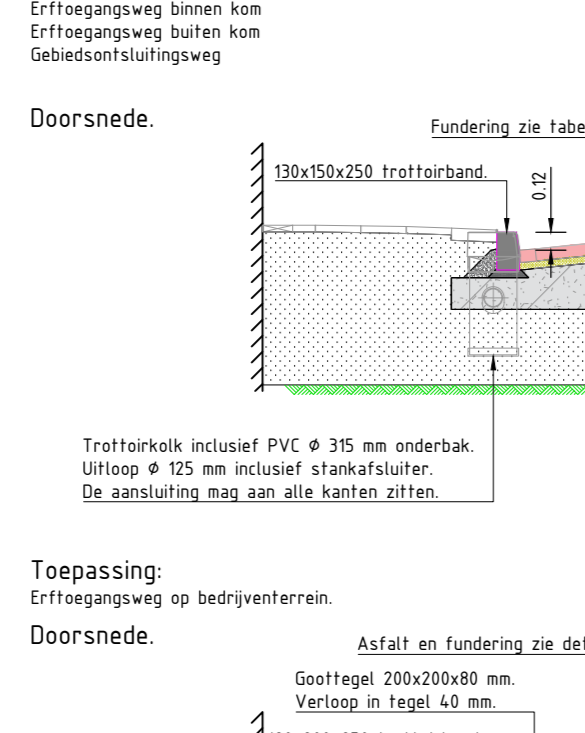
Detail aanbrengen straatkolken. 1:20



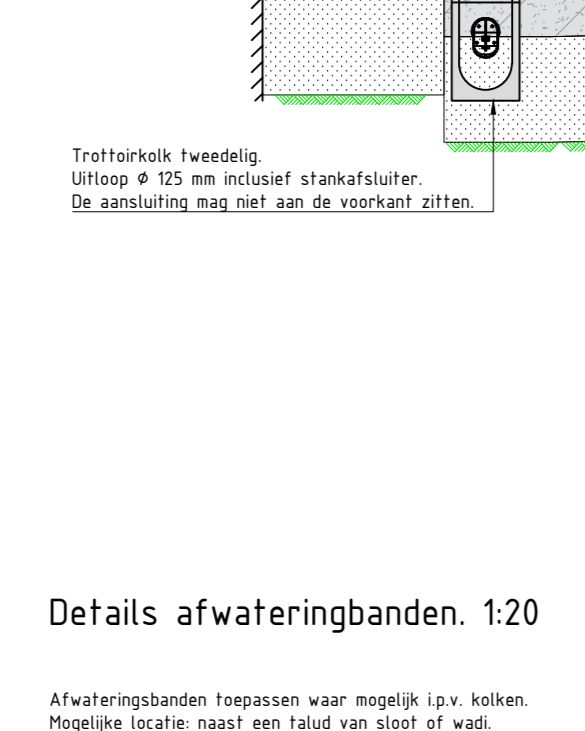
Detail aanbrengen straatkolken. 1:20



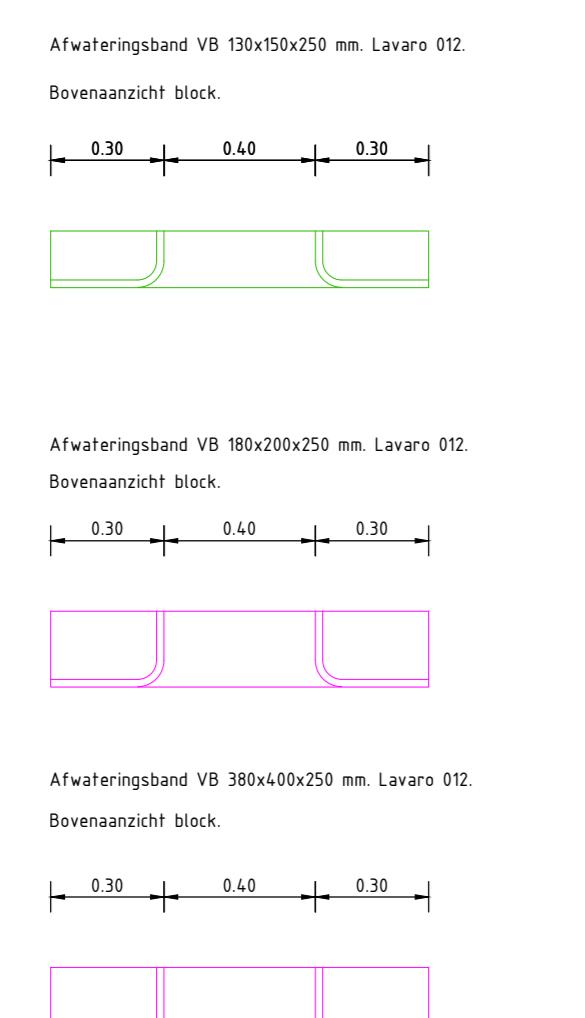
Detail aanbrengen trottoirkolken. 1:50



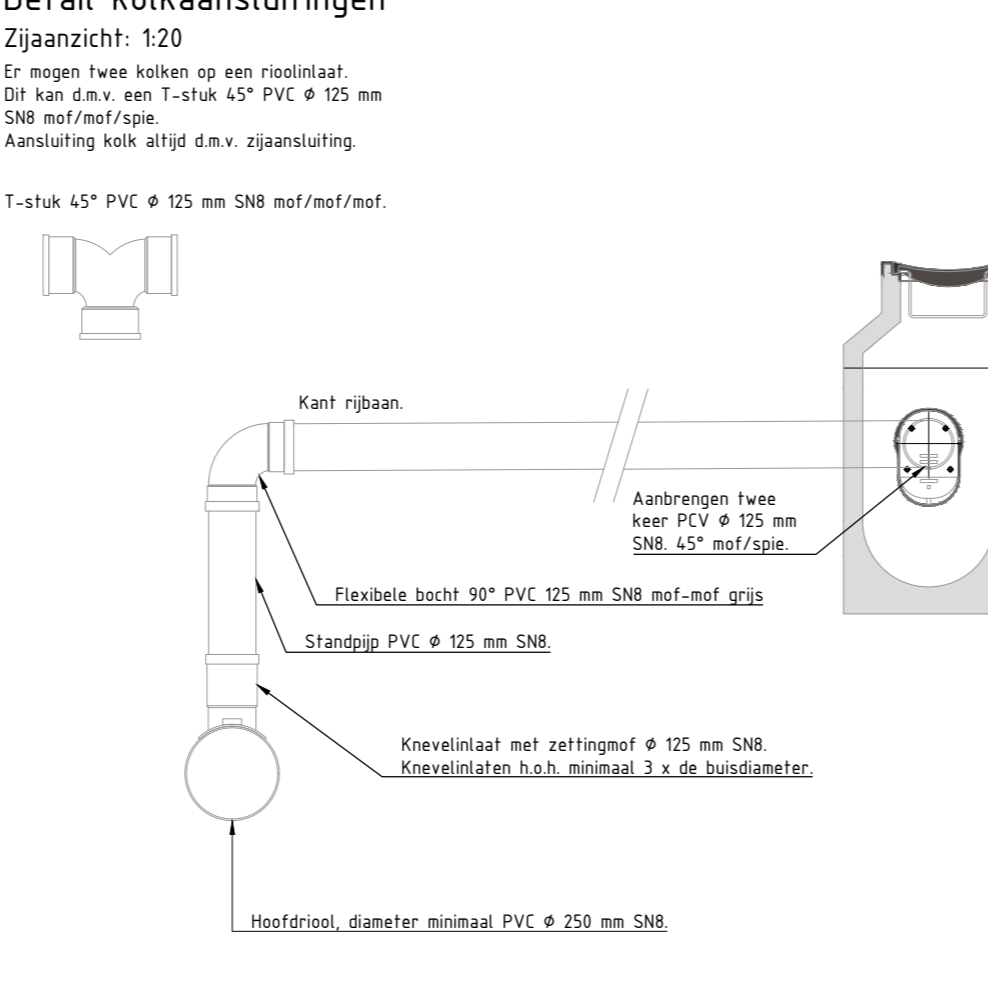
Detail aanbrengen trottoirkolken. 1:50



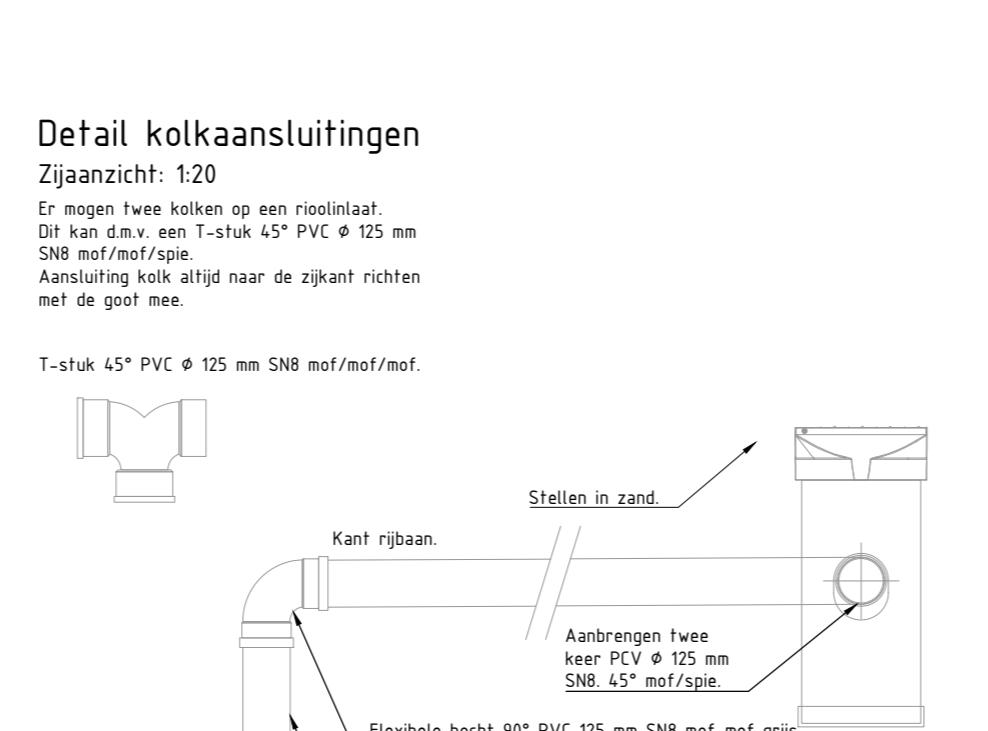
Details afwateringbanden. 1:20



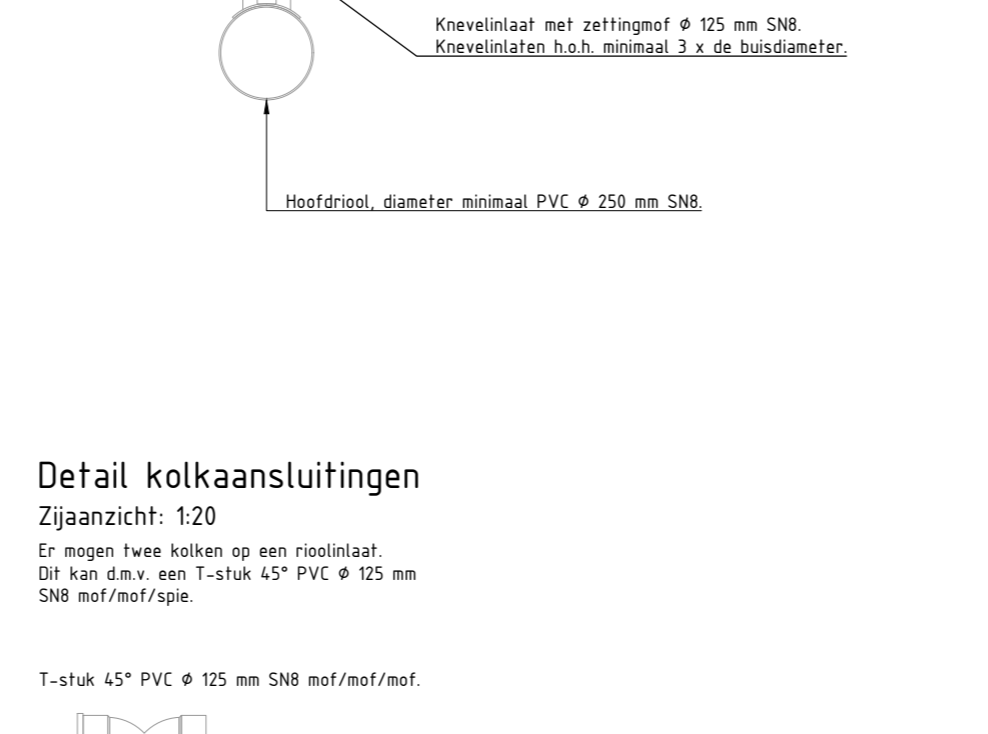
Detail kolkaansluitingen



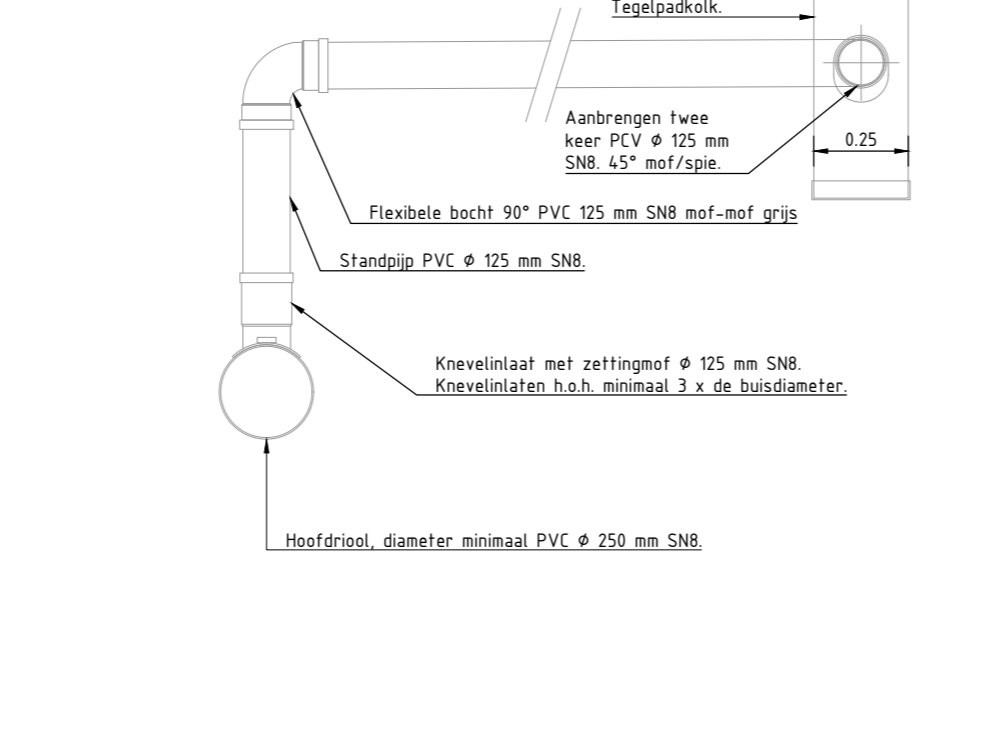
Detail kolkaansluitingen



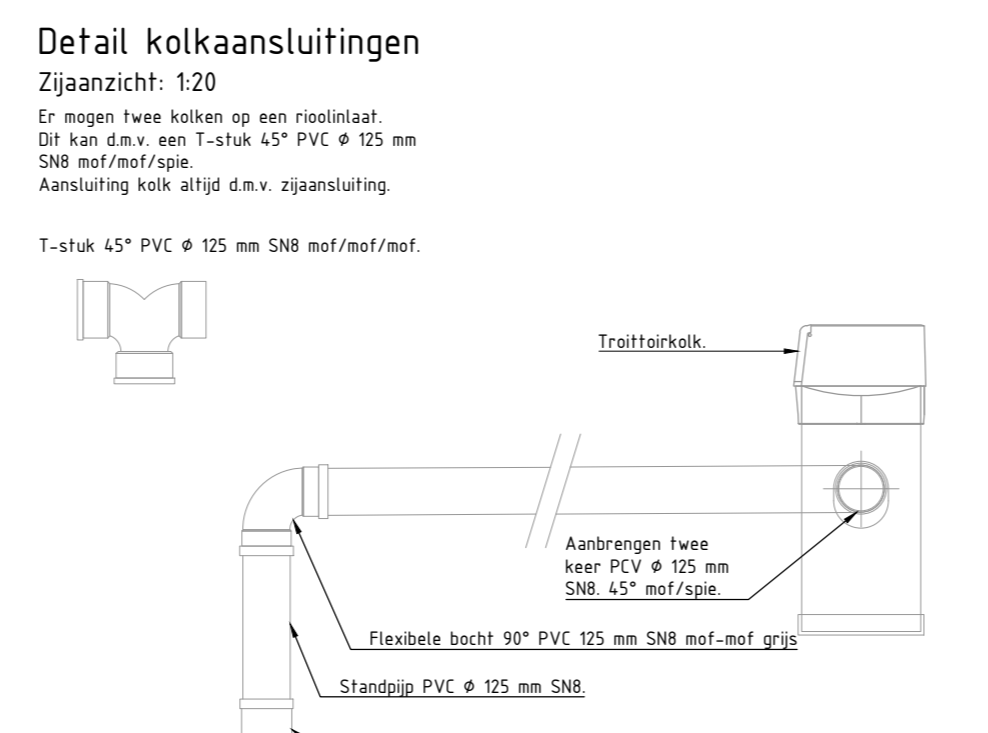
Detail kolkaansluitingen



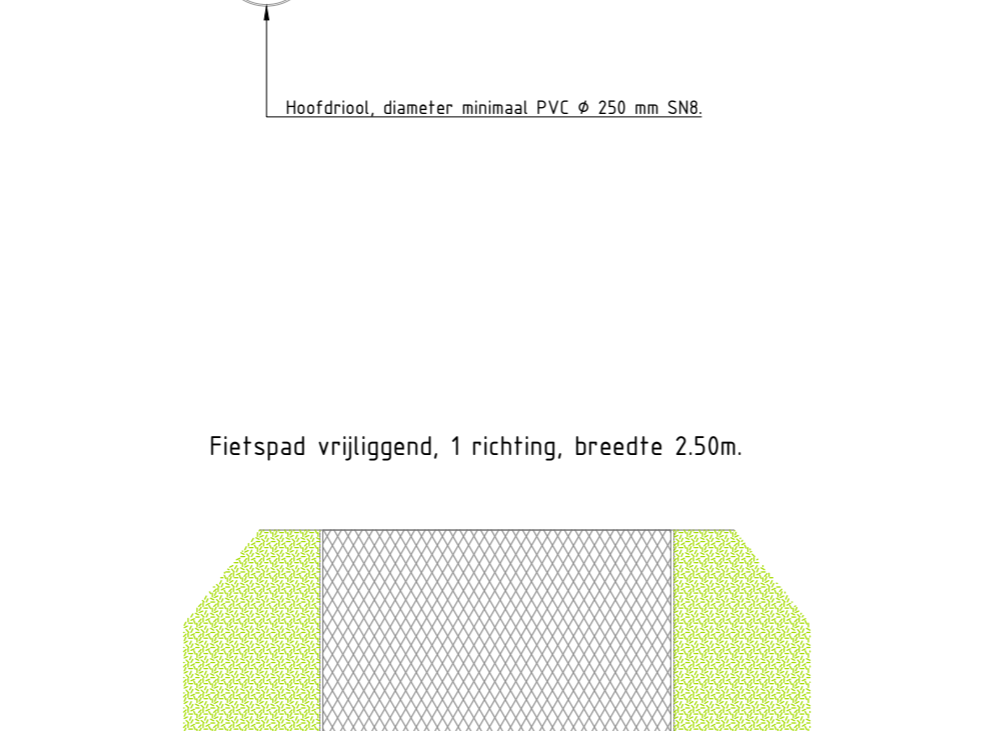
Detail kolkaansluitingen



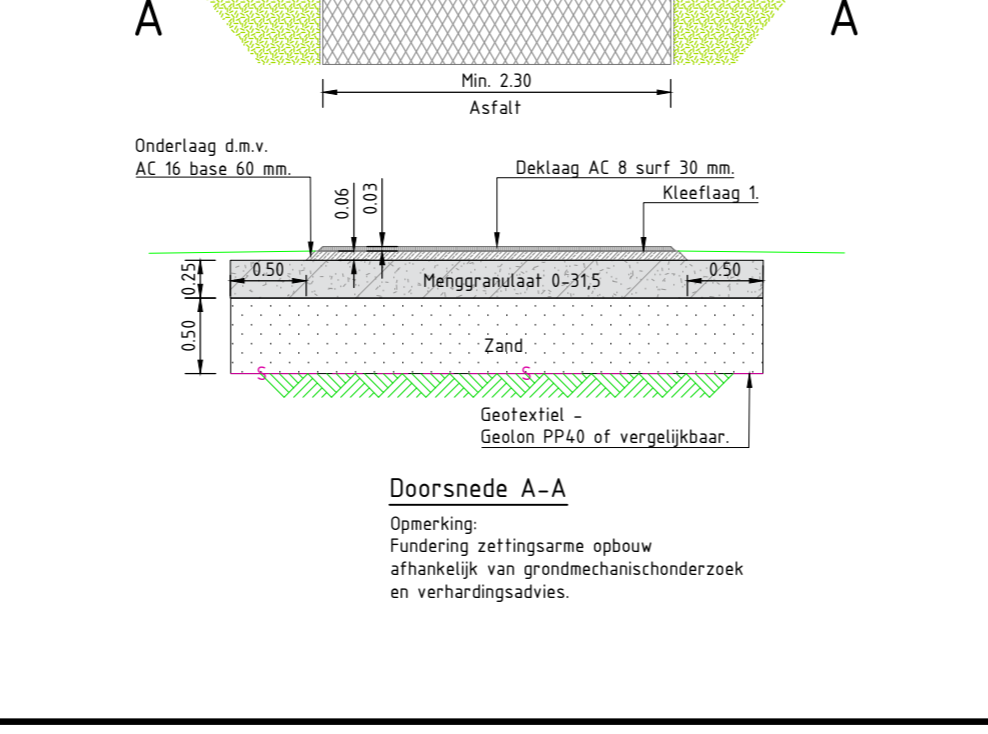
Detail kolkaansluitingen



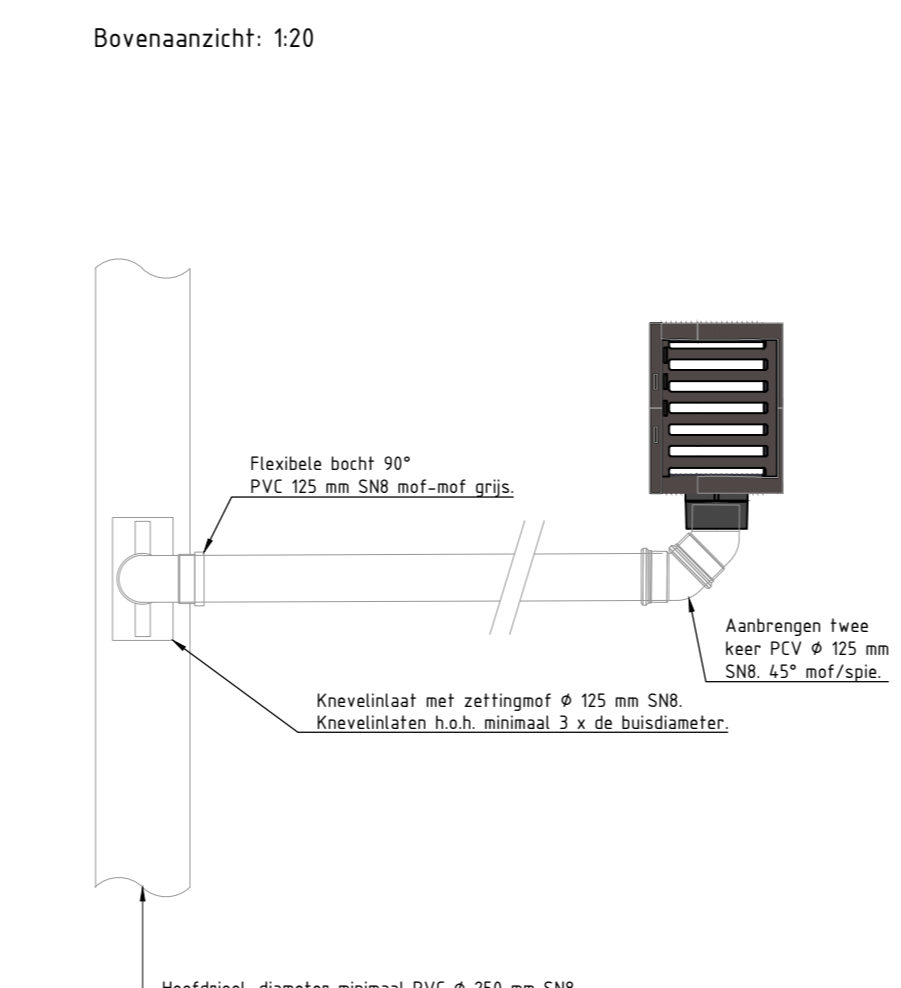
Detail kolkaansluitingen



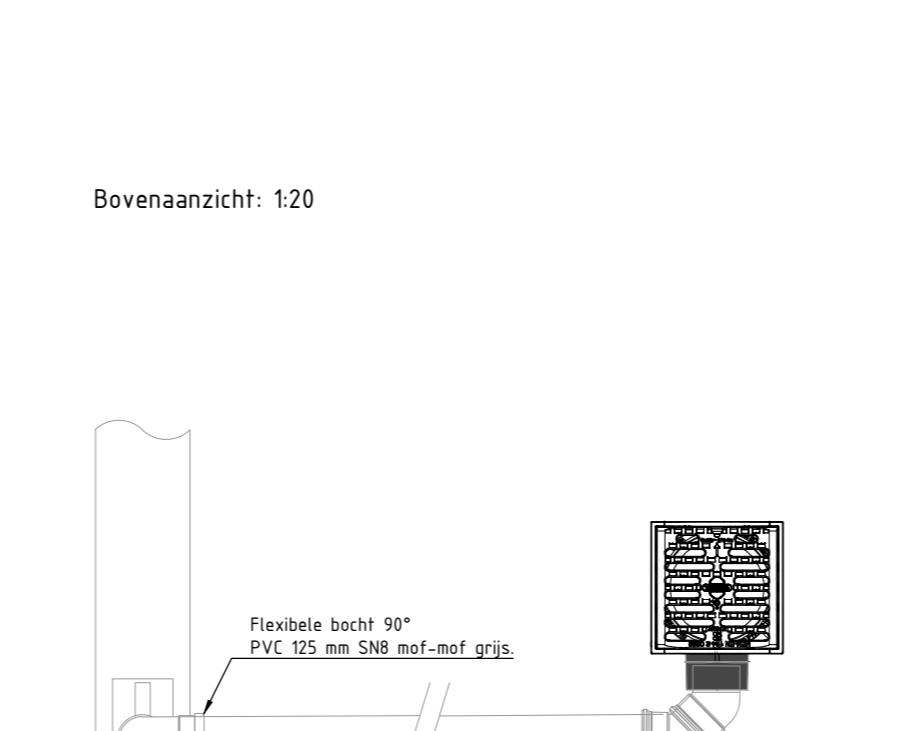
Detail kolkaansluitingen



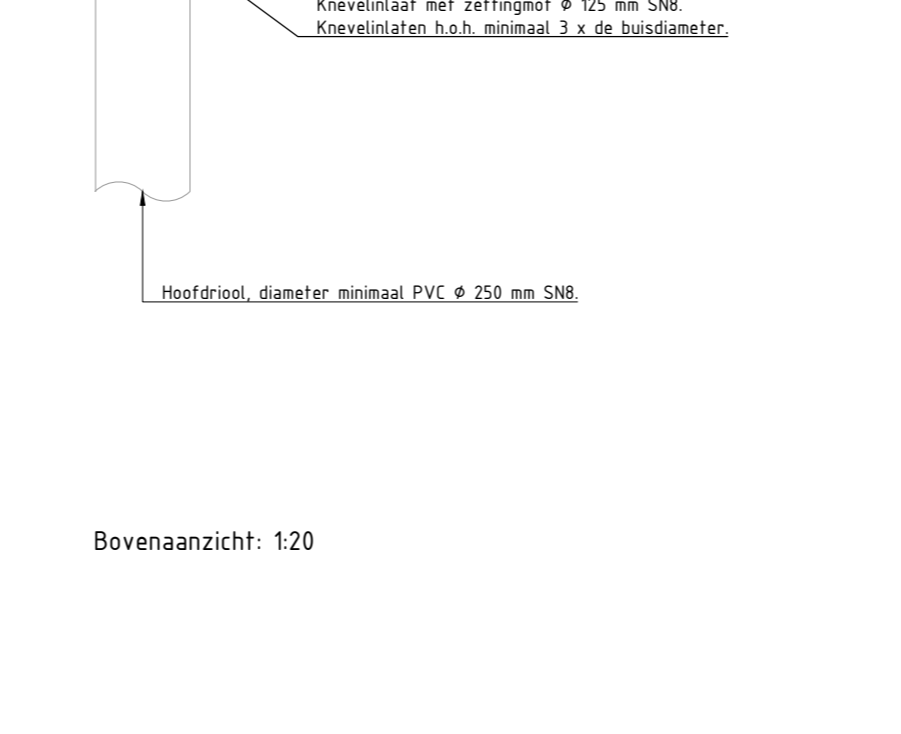
Bovenaanzicht: 1:20



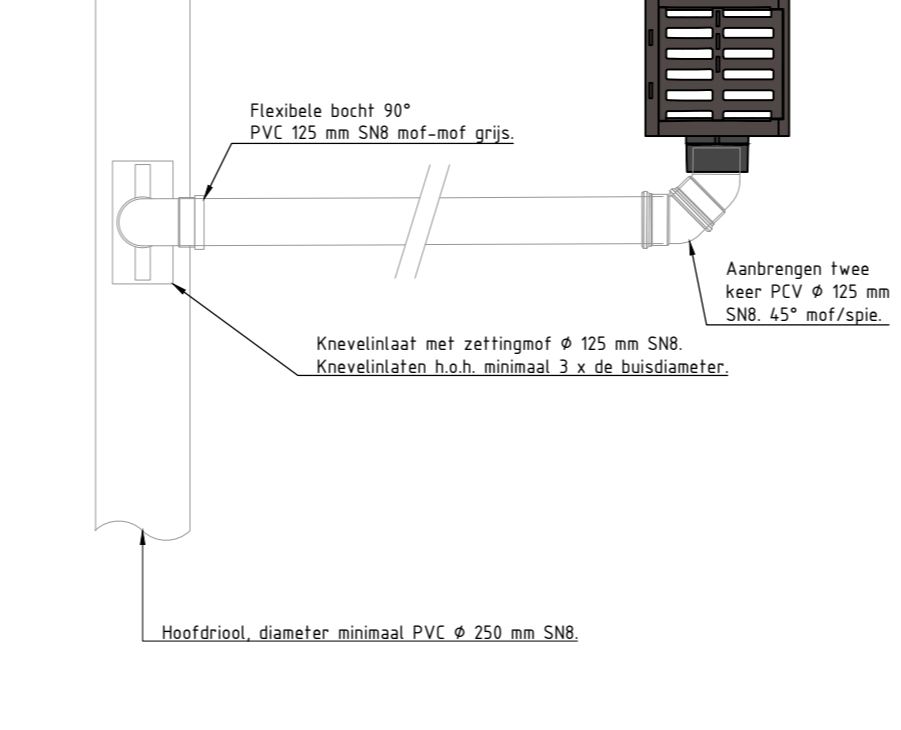
Bovenaanzicht: 1:20



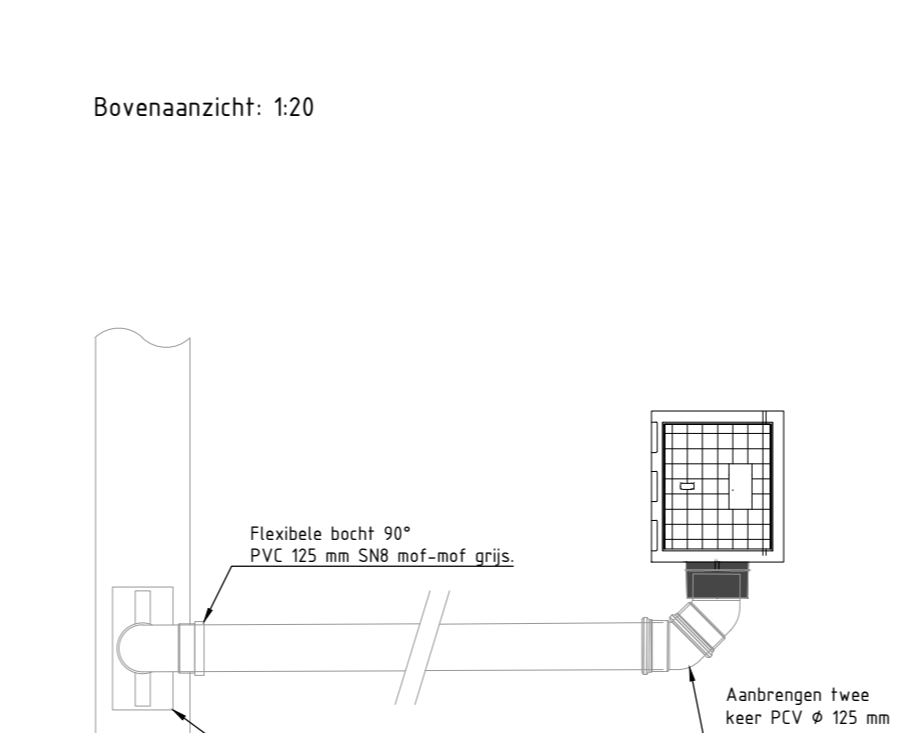
Bovenaanzicht: 1:20



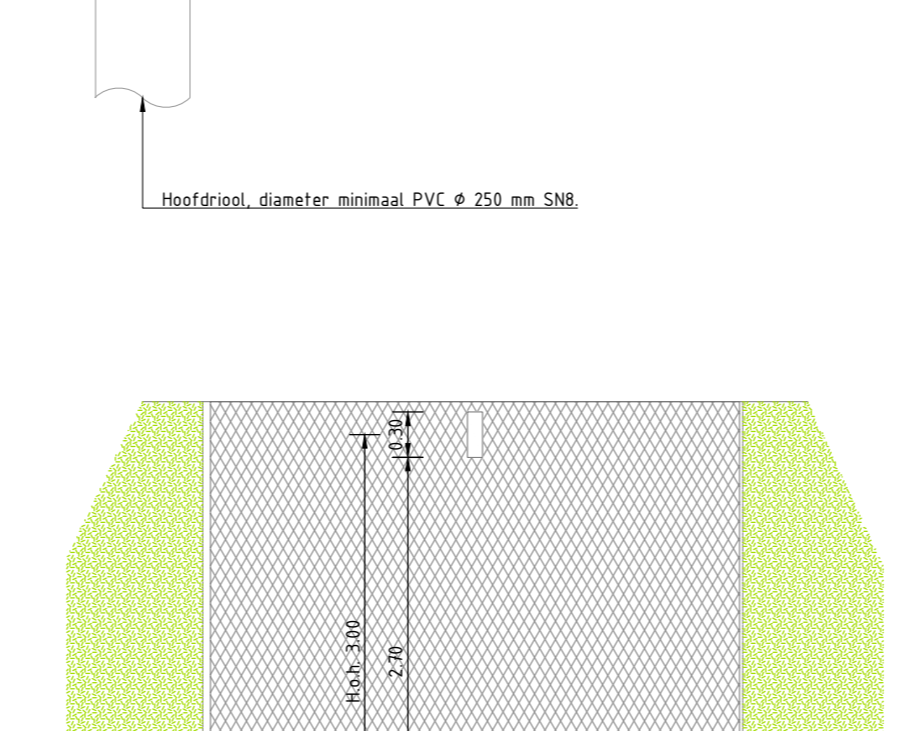
Bovenaanzicht: 1:20



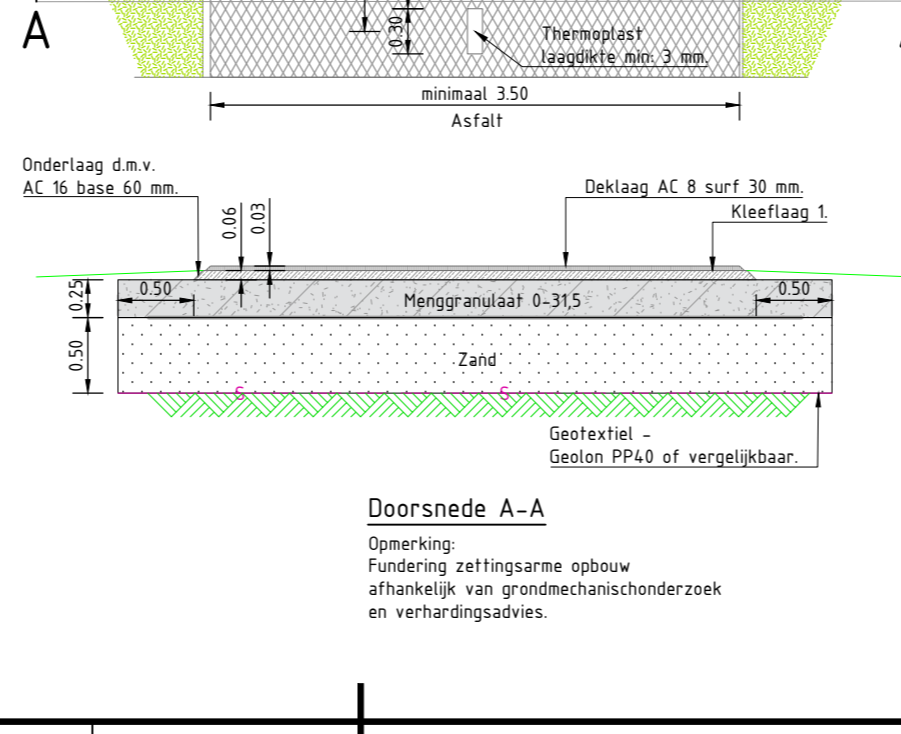
Bovenaanzicht: 1:20



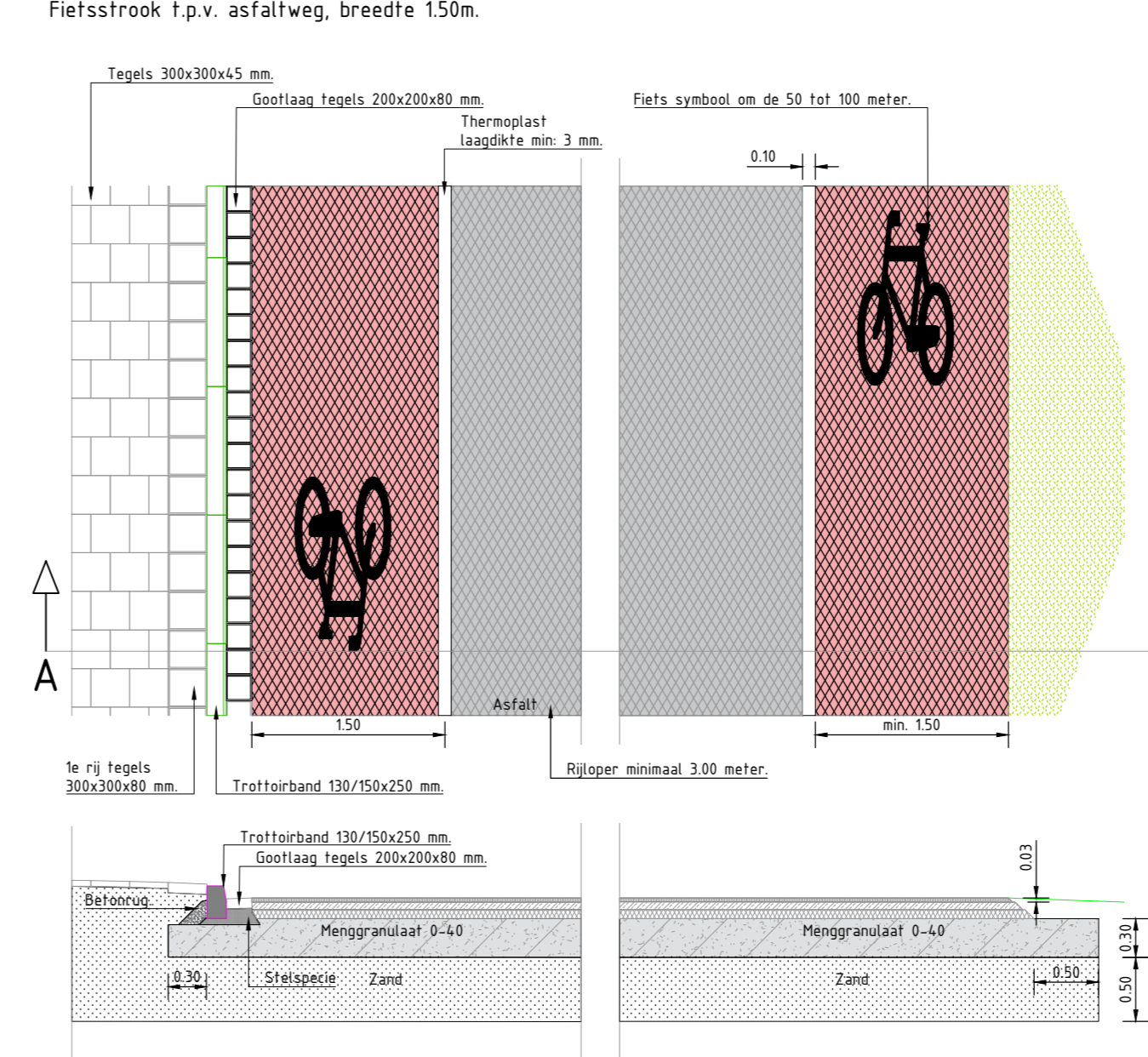
Bovenaanzicht: 1:20



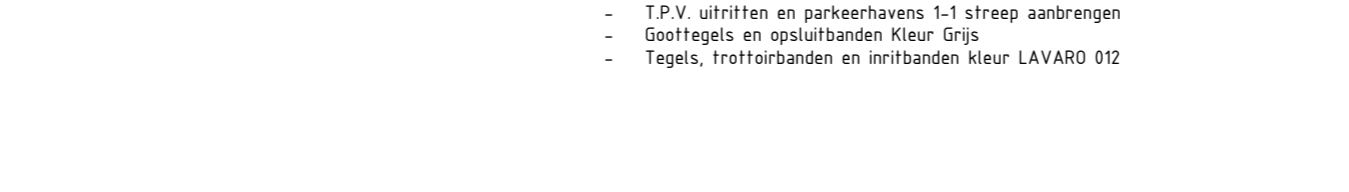
Bovenaanzicht: 1:20



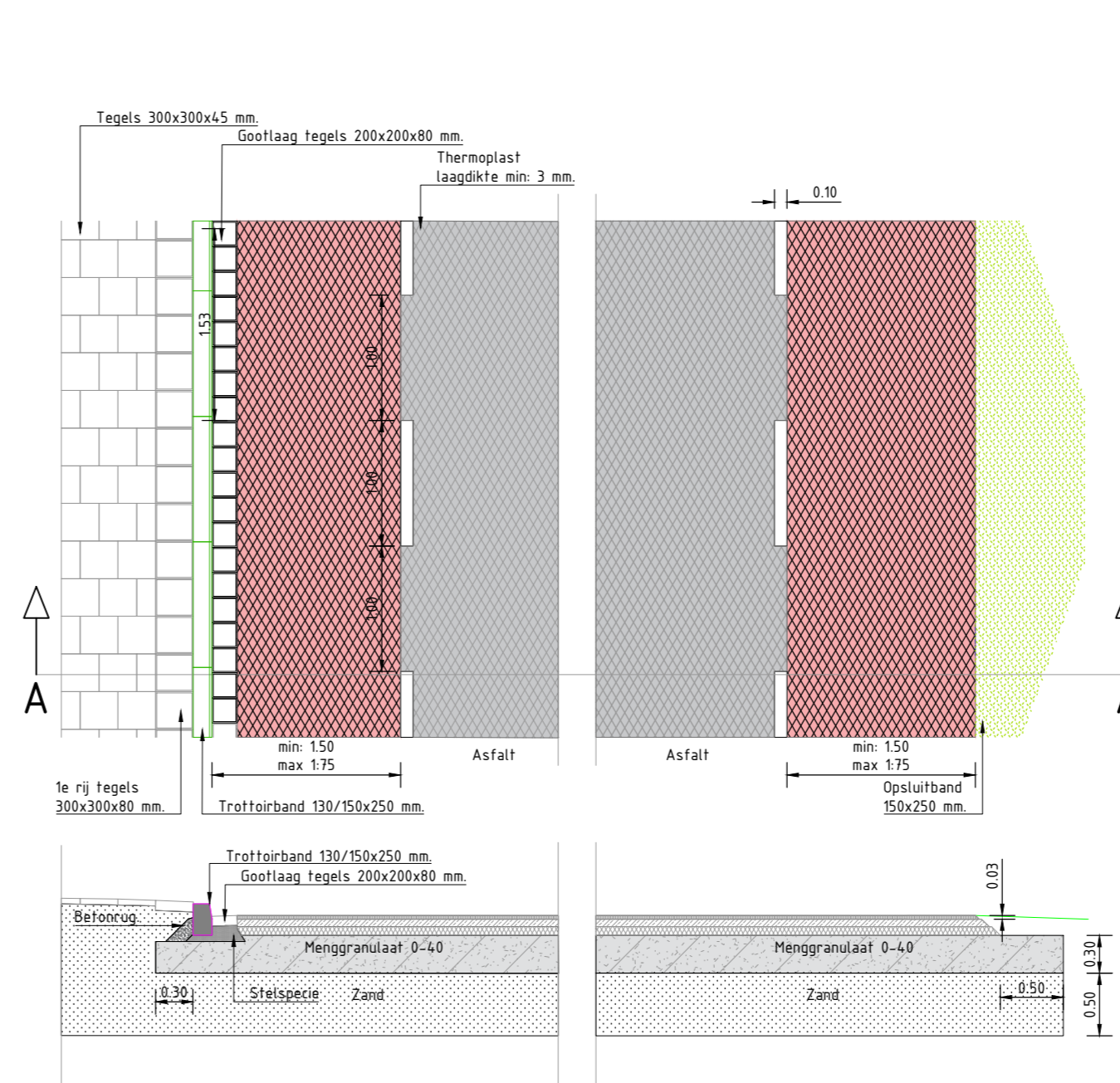
Fietsstrook t.p.v. asfaltweg, breedte 150m.



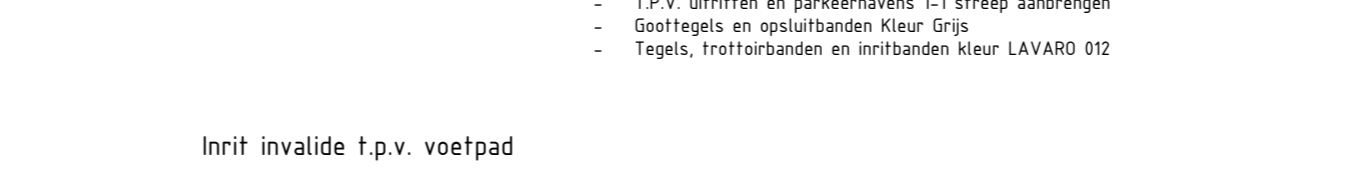
Doorsnede A-A



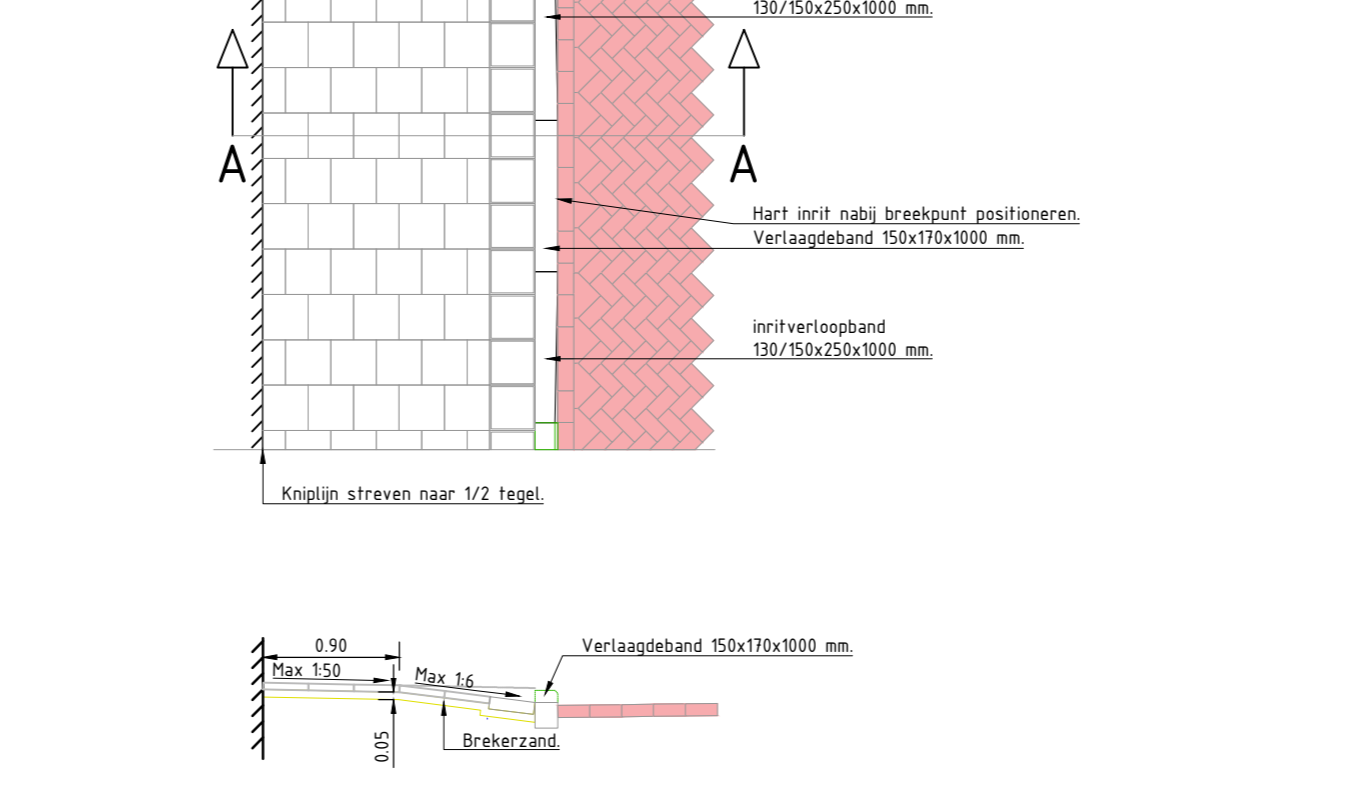
Fiets-suggestiestrook t.p.v. asfaltweg, breedte 150m tot 1,75m



Doorsnede A-A



Inrit invalide t.p.v. voetpad



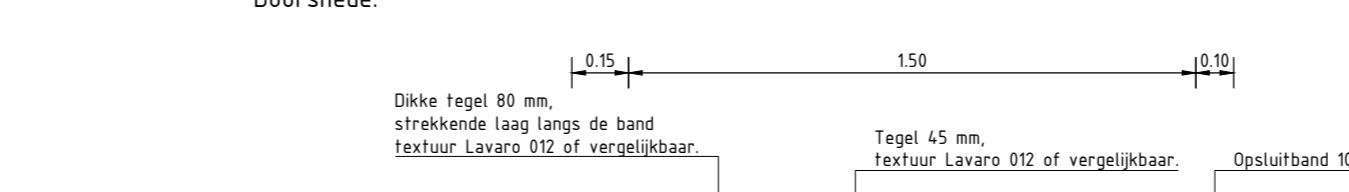
Doorsnede A-A



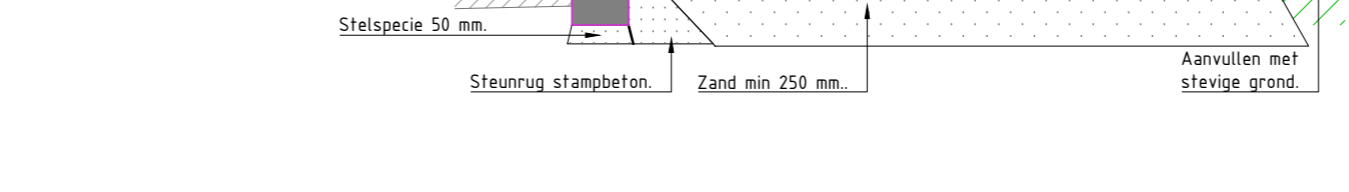
Detail inrit 1.50



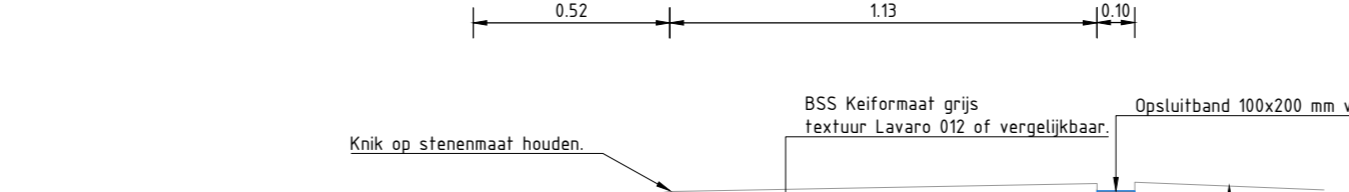
Detail trottoir 1.20



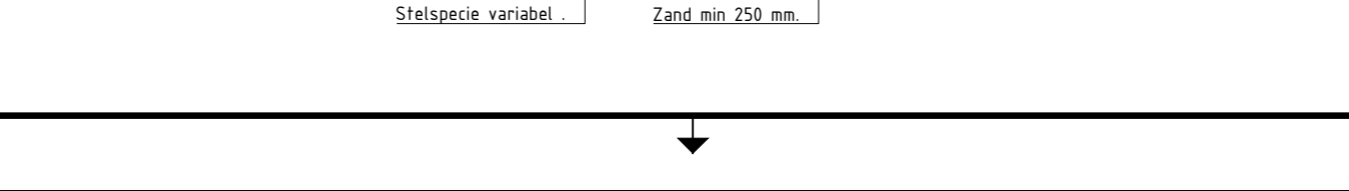
Detail inrit 1.20



Detail inrit 1.20



Detail inrit 1.20



Fietspad vrijliggend, 1 richting, breedte 250m.

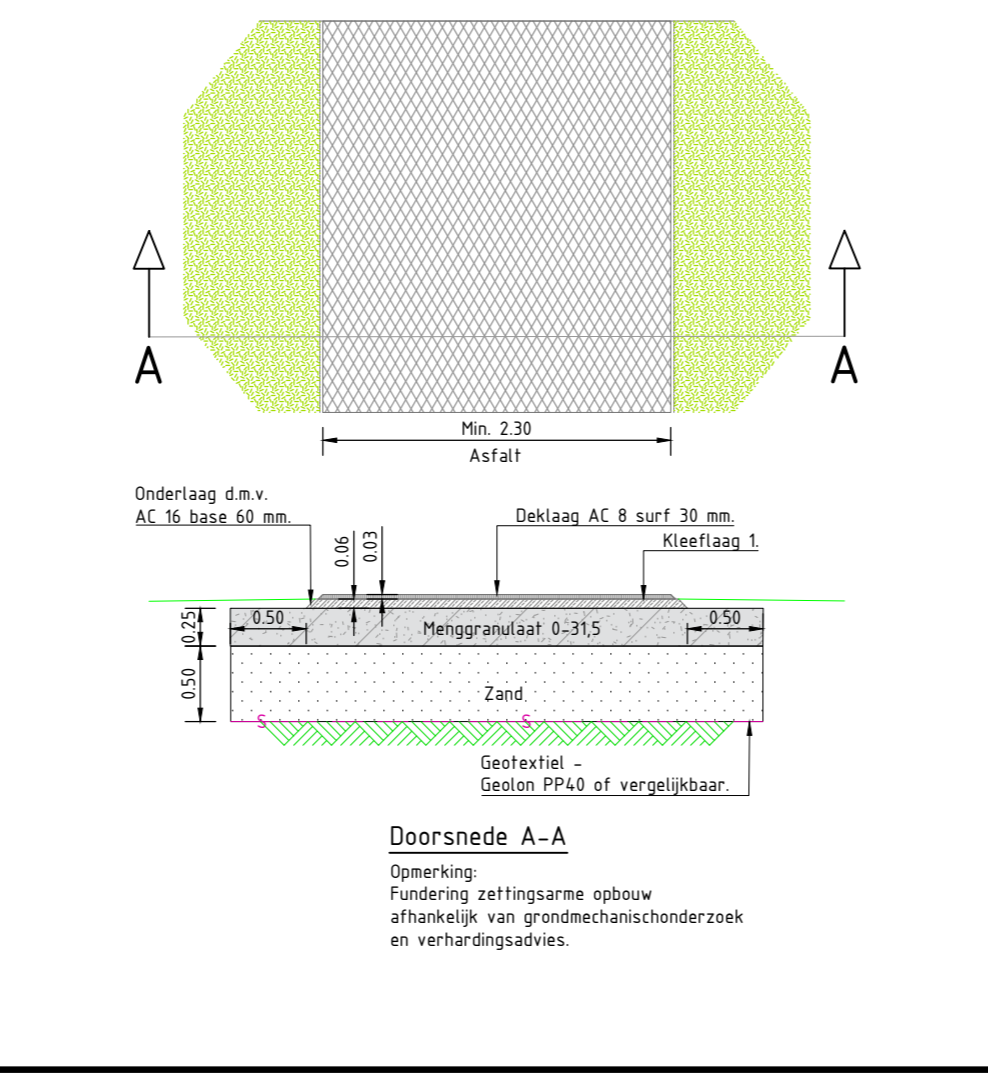


Table with project information: GECONTROLEERD, DATUM CONTROLE, TEKENAAR, SCHAAI, PROJECTLEIDER, DIV., PROJECTNUMMER, N.V.T., FORMAAT, A0, PROJECTOMSCHRIJVING, LIOR 8.0, BLAD IN BLADEN, 1 IN 1, TEKENINGNUMMER, WIJZ NR, 24-767, DOCUMENTSOORT, STATUS, DATUM, 17-12-2024.