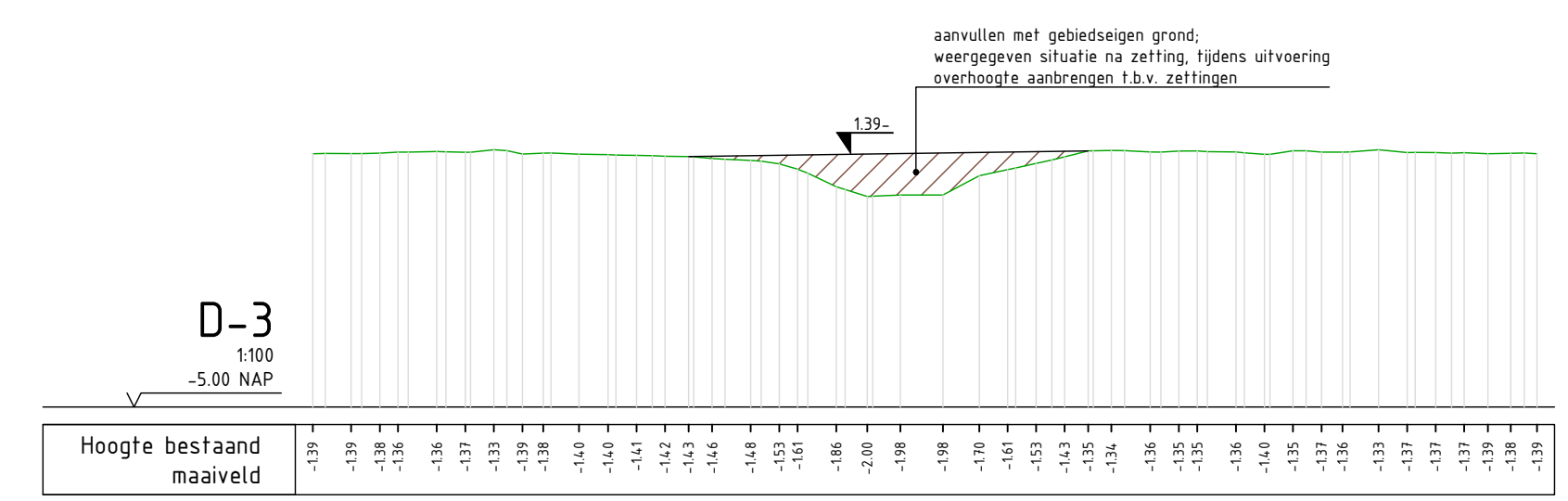
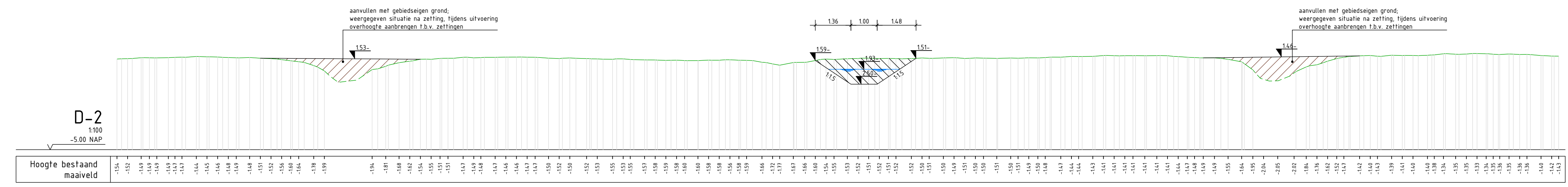
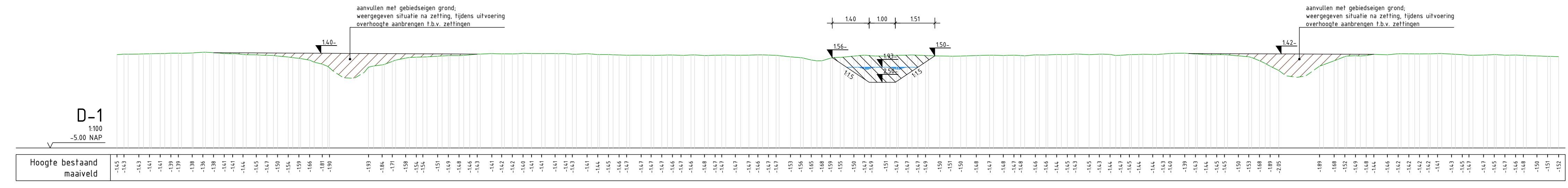


**LENGTEPROFIEL FIETSPAD**  
1:2000

Metreering	Hoogte bestaand maaiveld
10.00	-0.19
20.00	-0.12
30.00	-0.10
40.00	-0.01
50.00	-0.02
60.00	-0.11
70.00	-0.18
80.00	-0.09
90.00	-0.09
100.00	-0.09
110.00	-0.12
120.00	-0.19
130.00	-0.16
140.00	-0.09
150.00	-0.08
160.00	-0.09
170.00	-0.09
180.00	-0.05
190.00	-0.10
200.00	-0.23
210.00	-0.40
220.00	-0.25
230.00	-0.03
240.00	-0.04
250.00	-0.02
260.00	-0.02
270.00	-0.03
280.00	-0.03
290.00	-0.02
300.00	-0.11
310.00	-0.29
320.00	-0.11
330.00	-0.15
340.00	-0.15
350.00	-0.15
360.00	-0.16
370.00	-0.21
380.00	-0.35
390.00	-0.28
400.00	-0.11
410.00	-0.19
420.00	-0.08
430.00	-0.08
440.00	0.01
450.00	-0.08
460.00	-0.08
470.00	-0.03
480.00	-0.08
490.00	-0.04
500.00	-0.08
510.00	-0.04
520.00	0.01
530.00	0.02
540.00	0.12
550.00	0.10
560.00	0.15
570.00	0.14
580.00	0.10
590.00	0.01
600.00	-0.04
610.00	-0.04
620.00	-0.03
630.00	-0.03
640.00	-0.06
650.00	-0.05
660.00	-0.21
670.00	-0.28
680.00	-0.23
690.00	-0.21
700.00	-0.12
710.00	-0.11
720.00	-0.10
730.00	-0.08
740.00	-0.05
750.00	-0.04
760.00	-0.04
770.00	-0.04
780.00	-0.03
790.00	-0.03
800.00	-0.04
810.00	-0.09
820.00	-0.08
830.00	-0.04
840.00	0.00
850.00	0.05
860.00	0.05
870.00	0.13
880.00	0.17
890.00	0.23
900.00	0.26
910.00	0.13
920.00	0.10
930.00	0.04
940.00	0.03
950.00	0.03
960.00	0.04
970.00	-0.05
980.00	-0.05
990.00	-0.04
1000.00	-0.06
1010.00	-0.04
1020.00	0.05
1030.00	0.04
1040.00	0.03
1050.00	0.02
1060.00	0.02
1070.00	0.11
1080.00	0.16
1090.00	0.20
1100.00	0.21
1110.00	0.21
1120.00	0.17
1130.00	0.01
1140.00	-0.05
1150.00	-0.05
1160.00	-0.04
1170.00	-0.06
1180.00	-0.06
1190.00	-0.07
1200.00	-0.07
1210.00	-0.04
1220.00	-0.02
1230.00	-0.04
1240.00	-0.04
1250.00	-0.03
1260.00	-0.04
1270.00	-0.01
1280.00	-0.09
1290.00	-0.09
1300.00	-0.08
1310.00	-0.07
1320.00	0.04
1330.00	0.04
1340.00	-0.02
1350.00	0.04
1360.00	0.01
1370.00	0.10
1380.00	0.13
1390.00	0.14
1400.00	0.13
1410.00	0.09
1420.00	0.09
1430.00	0.05
1440.00	0.04
1450.00	0.05
1460.00	0.04
1470.00	0.04
1480.00	0.05
1490.00	0.04
1500.00	0.04
1510.00	0.04
1520.00	0.04
1530.00	0.04
1540.00	0.10
1550.00	0.10
1560.00	0.15
1570.00	0.19
1580.00	0.18
1590.00	0.17
1600.00	0.17
1610.00	0.16
1620.00	0.15
1630.00	0.14
1640.00	0.14
1650.00	0.14
1660.00	0.14
1670.00	0.14
1680.00	0.14
1690.00	0.14
1700.00	0.14
1710.00	0.14
1720.00	0.14
1730.00	0.14
1740.00	0.14
1750.00	0.14
1760.00	0.14
1770.00	0.14
1780.00	0.14
1790.00	0.14
1800.00	0.14
1810.00	0.14
1820.00	0.14
1830.00	0.14



**LEGENDA**

- Bestaand maaiveld
- Bodemlijn bestaande situatie; indicatief weergegeven door ontbreken AHN data
- Nieuw ontwerp
- Waterspiegel
- Hoogtemaat in m t.o.v. NAP
- Dempen bestaande watergang; aanvullen gebiedseigen grond uit nieuw te graven teensloot; inzaaien met graszemen
- Ontgraven grond f.b.v. nieuwe watergang

**Opmerkingen:**

- Maten in meters;
- Hoogtematen in meters t.o.v. NAP

D1.0	24-10-23	Eerste levering	T. Bunnik	L. Boxhoorn
Versie:	Datum:	Omschrijving:	Getekend:	Gecontroleerd:

Lekdijk 15  
4121 KG Everdingen  
t. 0347 745 800  
w. www.bwz-ingenieurs.nl

 Bezoekadres: De Blombogerd 1, 4003 BX, Tiel Postadres: postbus 599, 4000 AN, Tiel tel: (0344) 64 90 90 URL: www.waterschaprivierenland.nl	<b>Project:</b> Kadeversterking A5H 1e tranche <b>Werkpakket:</b> 2.2.5.#02 DO Peursumsche Vliet	
	<b>Onderdeel:</b> Lengteprofiel <b>Projectnr.:</b> 079-21-BWZ <b>Getekend:</b> T. Bunnik <b>Besteknr.:</b> -	<b>Datum:</b> 24-10-23 <b>Blad:</b> 4 van: 4 <b>Status:</b> DEFINITIEF <b>Versie:</b> D1.0 <b>Schaal:</b> 1:100 <b>Formaat:</b> A2+
<b>Tekeningnr.:</b> 079-21-TE-DO-404 PV		<b>Wettige eigenaar:</b> Waterschap Rivierenland