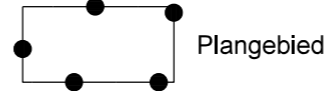


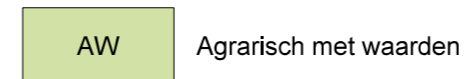


Legenda




Plangebied

Bestemmingen

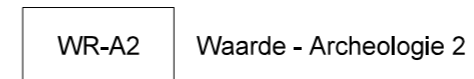


AW Agrarisch met waarden

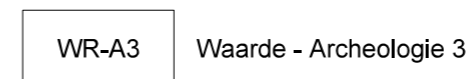


B Bedrijf

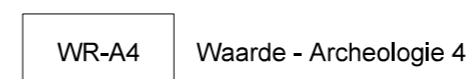
Dubbelbestemmingen



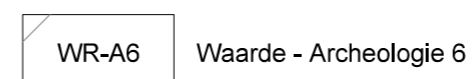
WR-A2 Waarde - Archeologie 2



WR-A3 Waarde - Archeologie 3

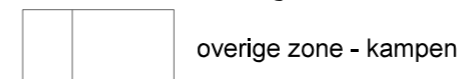


WR-A4 Waarde - Archeologie 4




WR-A6 Waarde - Archeologie 6

Gebiedsaanduidingen

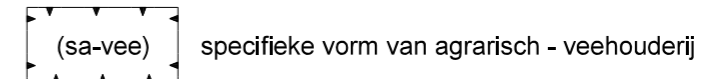


overige zone - kampen

Functieaanduidingen



(op) opslag



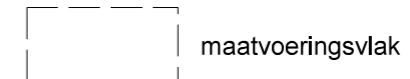
(sa-vee) specifieke vorm van agrarisch - veehouderij

Bouwvlak

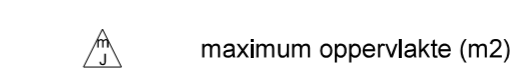


bouwvlak

Maatvoeringaanduidingen

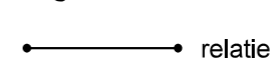


maatvoeringsvlak



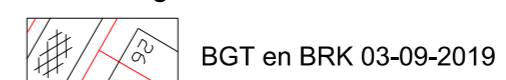
maximum oppervlakte (m2)

Figuren



relatie

Verklaring



BGT en BRK 03-09-2019

Gemeente Horst aan de Maas

Bestemmingsplan Donkerhoek 4 / Gun 13 te Swolgen

Verbeelding Donkerhoek 4 te Swolgen

datum:	25-06-2024
schaal:	1 : 1000 (A3)
status:	vast te stellen
projectnr.:	P001510
gezien:	
NL.IMRO.1507.SGDONKERHOEK4-BPV1	

BügelHajema
Ruimte voor de leefomgeving

BügelHajema Adviseurs, adviseurs voor leefomgeving en omgevingsrecht BNSP
Vaart NZ 50, 9401 GN Assen T 0592 316 206 E info@bugelhajema.nl
W www.bugelhajema.nl