
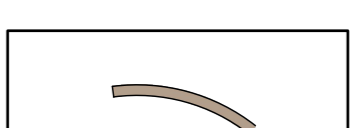
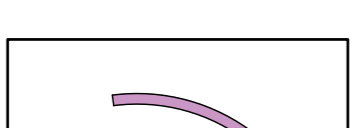


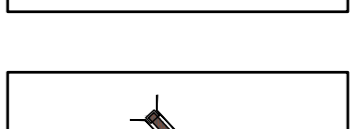

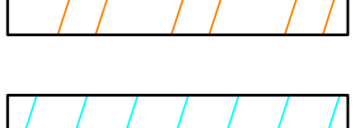
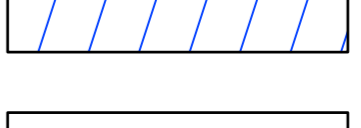
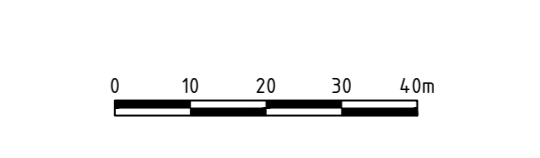
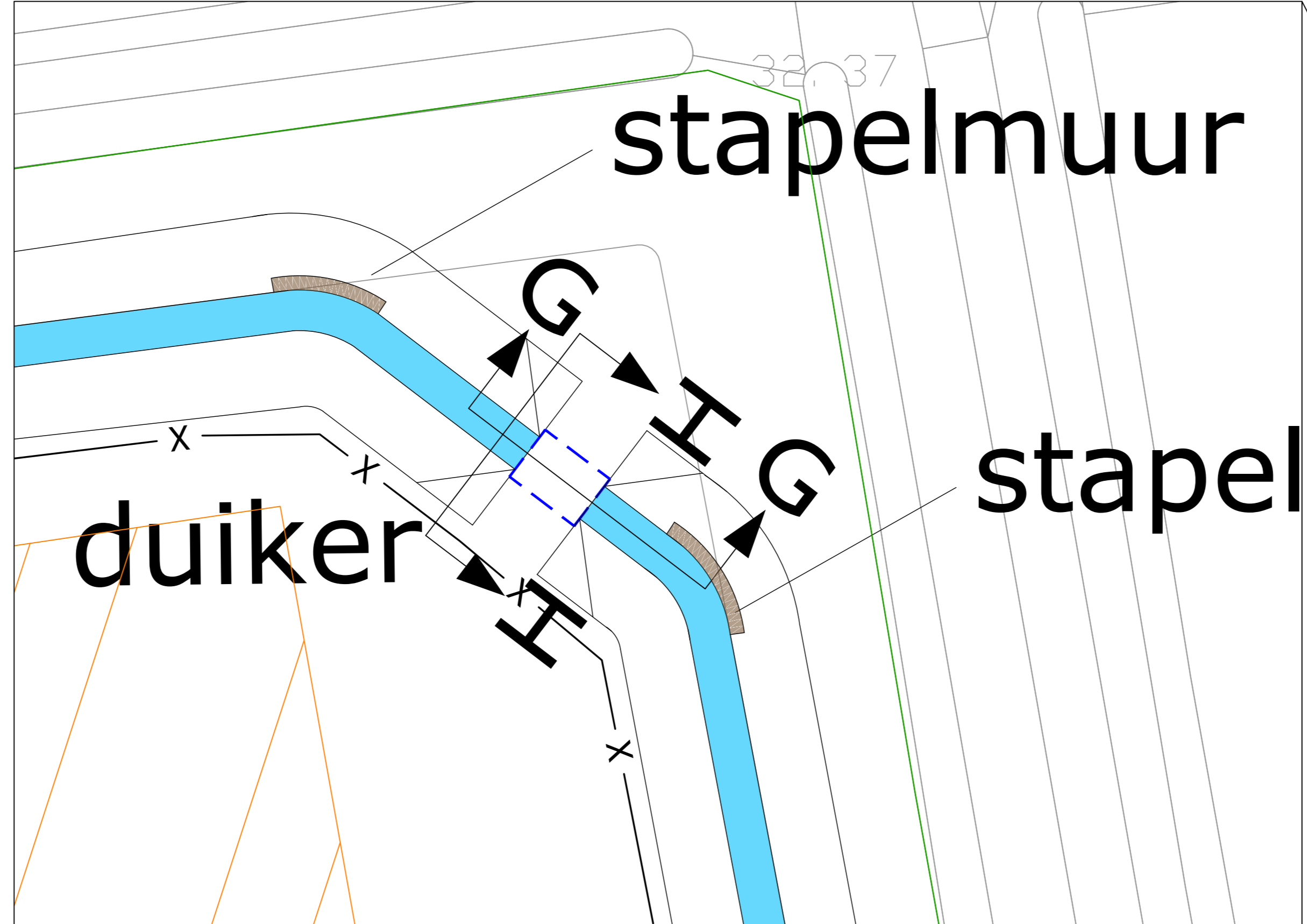
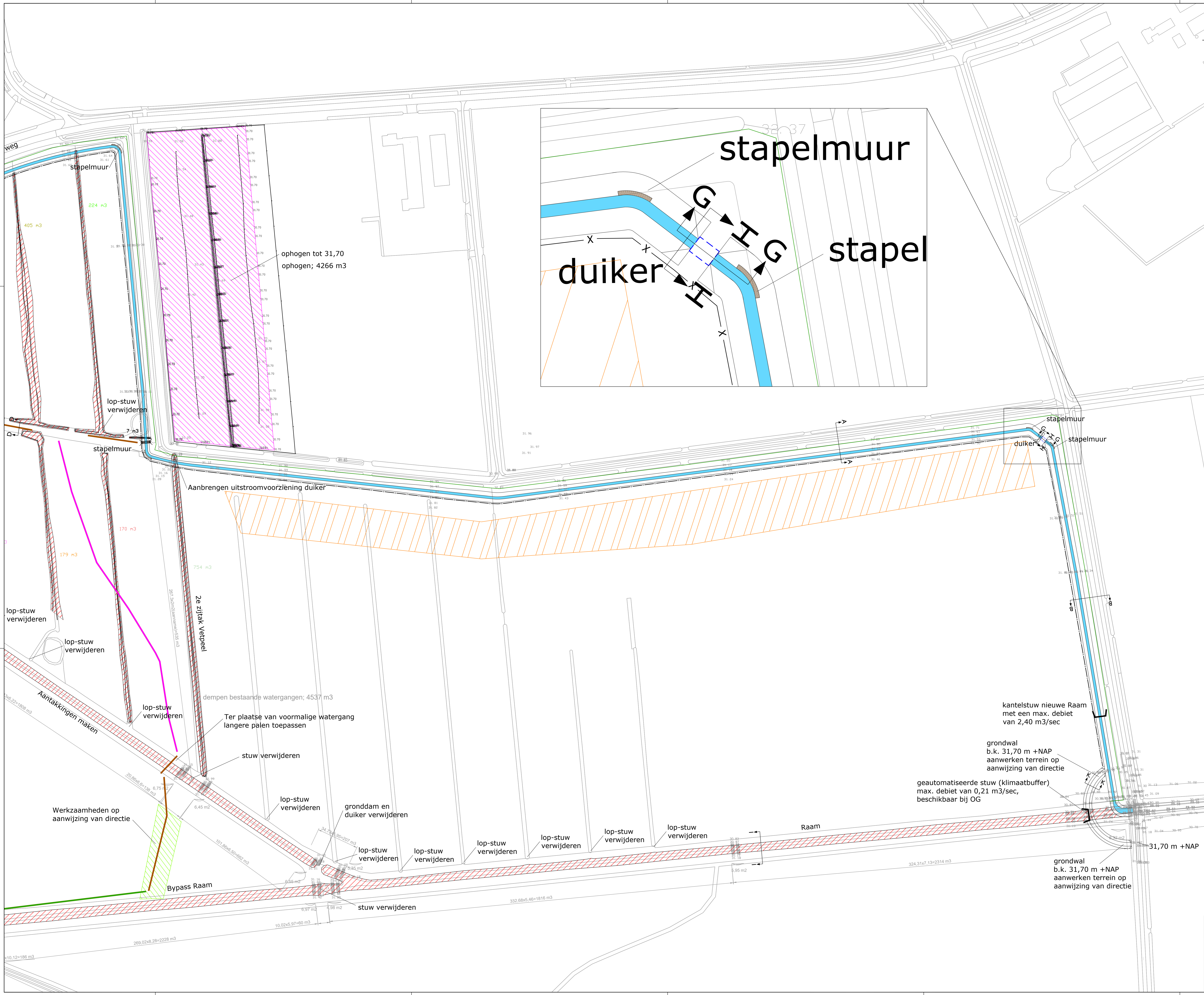


LEGENDA

-  Rooien bosplantsoen
-  Te dempen watergang
-  Terrein ophogen
-  Nieuwe watergang
-  Stapelmuur van breuksteen Ardenner gres
-  Oeververdediging van schanskorven
-  Vlonderpad
-  Plankenpad
-  Profileren wandelpad
-  Boomstambrug
-  Duiker
-  Locatie tijdelijke gronddepots
-  Locatie tijdelijke gronddepots
-  Locatie AH15, ontgraven ca. 0,40 m
-  Raster



Verleggen watergang De Raam				
Onderaannemer: Ark Natuurontwikkeling		OmniVerde bv Kortestraat 20 6101 HC Ede T: 0475 56 88 00 E: info@omniverde.nl W: www.omniverde.nl		
Situatietekening 3 van 3		Voor advies, ontwikkeling en beheer van de groene ruimte		
Projectnummer	2020-WRT004	Schaal	Status	Definitief
Tekeningnummer	2020-WRT004-03	1:1000	Gekeurd	12-10-2021
Besteknummer		1:200	Voor accord	12-10-2021