
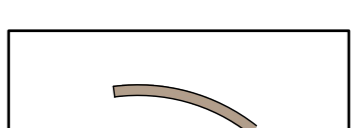
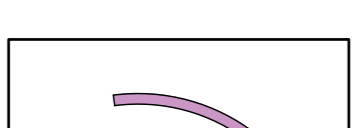




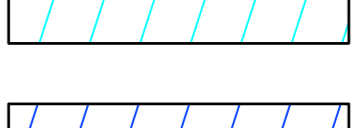

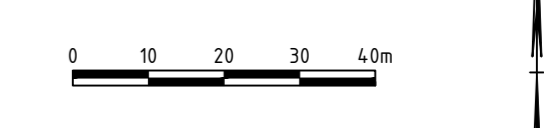
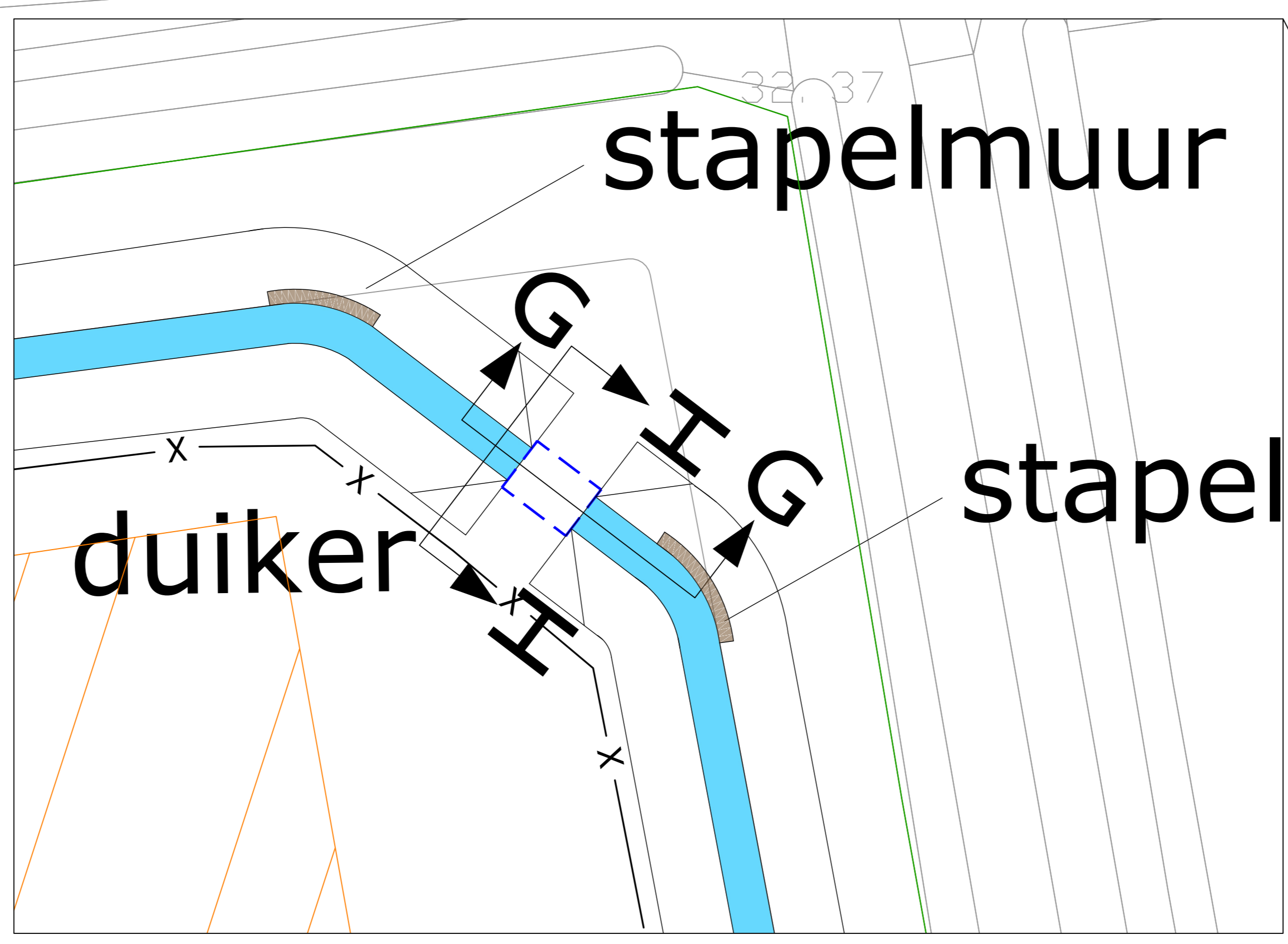
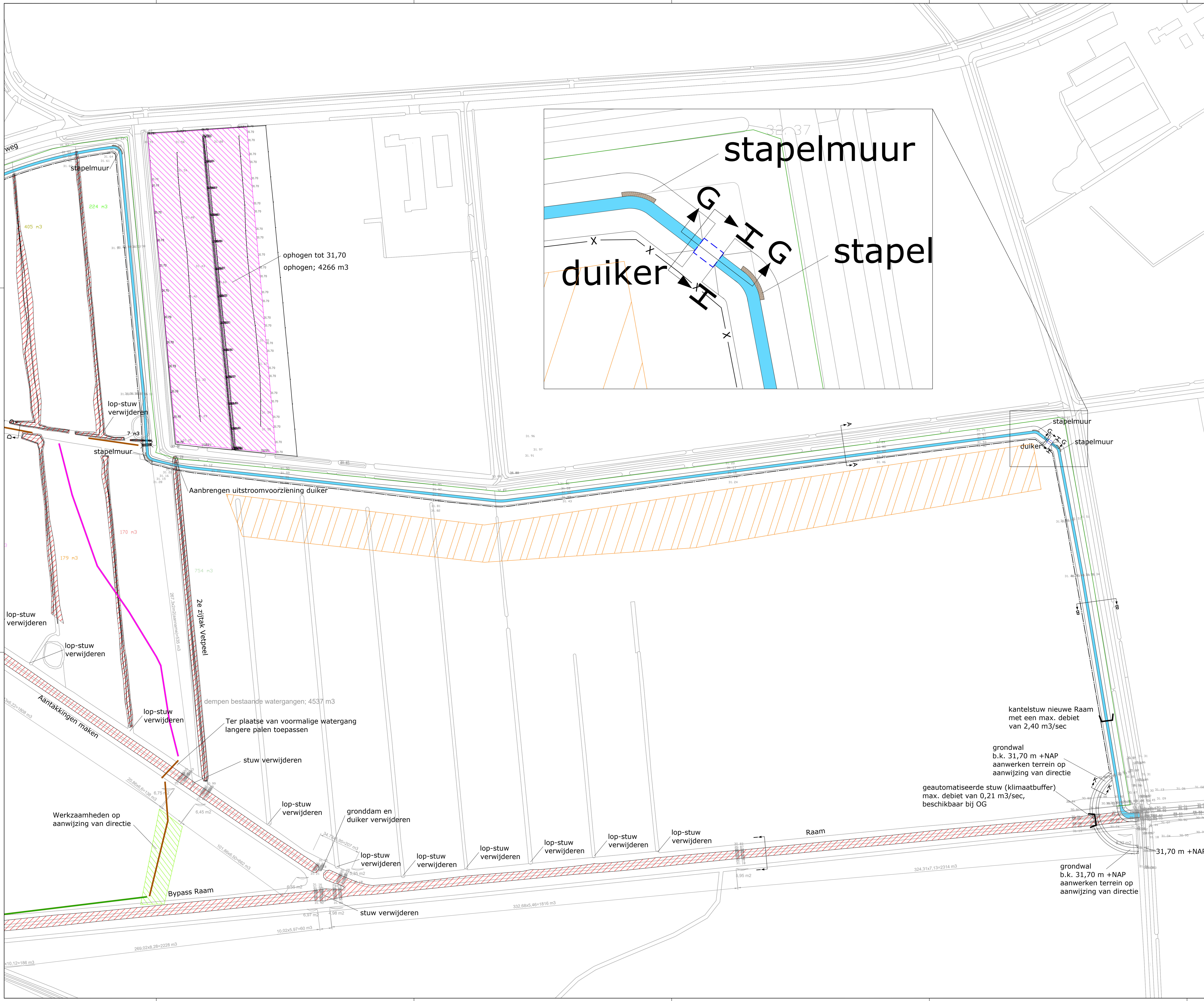


LEGENDA

-  Rooien bosplantsoen
-  Te dempen watergang
-  Terrein ophogen
-  Nieuwe watergang
-  Stapelmuur van breuksteen Ardenner gres
-  Oeververdediging van schanskorven
-  Vlonderpad
-  Plankenpad
-  Profileren wandelpad
-  Boomstambrug
-  Duiker
-  Locatie tijdelijke gronddepots
-  Locatie tijdelijke gronddepots
-  Locatie AH15, ontgraven ca. 0,40 m
-  Raster



<b>Verleggen watergang De Raam</b> Omschrijving: Ark Natuurontwikkeling Situatiekening 3 van 3				
Projectnummer 2020-WRT004	Schaal 1:1000	Status Getekend	Definitief 12-10-2021	Tekeningnummer 2020-WRT004-03
Besteknummer 1:200	Voor Voor accord	12-10-2021	12-10-2021	12-10-2021

