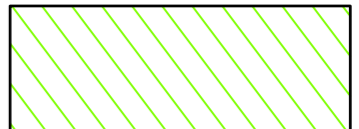



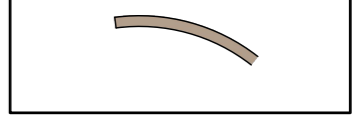
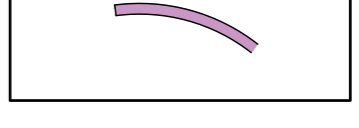
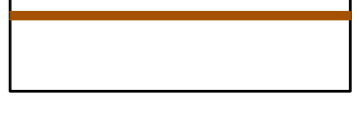

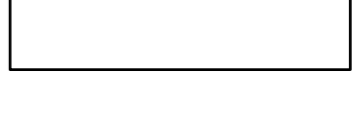
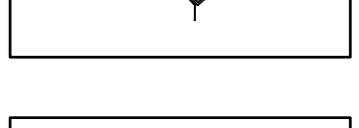

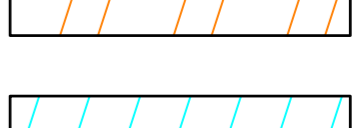
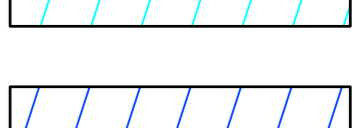


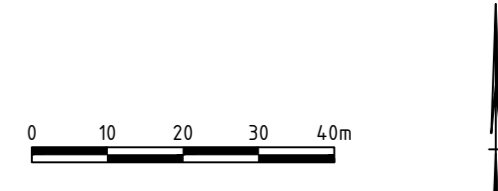


- LEGENDA**
-  Rooien bosplantsoen
 -  Te dempen watergang
 -  Terrein ophogen
 -  Nieuwe watergang
 -  Stapelmuur van breuksteen Ardenner gres
 -  Oeververdediging van schanskorven
 -  Vlonderpad
 -  Plankenpad
 -  Profileren wandelpad
 -  Boomstambrug
 -  Duiker
 -  Locatie tijdelijke gronddepots
 -  Locatie tijdelijke gronddepots
 -  Locatie AH15, ontgraven ca. 0,40 m
 -  Raster



Verleggen watergang De Raam				
Ondertekening: Ark Natuurontwikkeling		OmniVerde bv Kortestraat 20 6101 HC Ede T: 0475 56 88 00 E: info@omniverde.nl W: www.omniverde.nl		
Situatietekening I van 3				
Projectnummer	2020-WRT004	Schaal	Status	Definitief
Tekeningnummer	2020-WRT004-01	1:1000	Gekeurd	12-10-2021
Besteknummer		1:200	Voor accord	12-10-2021