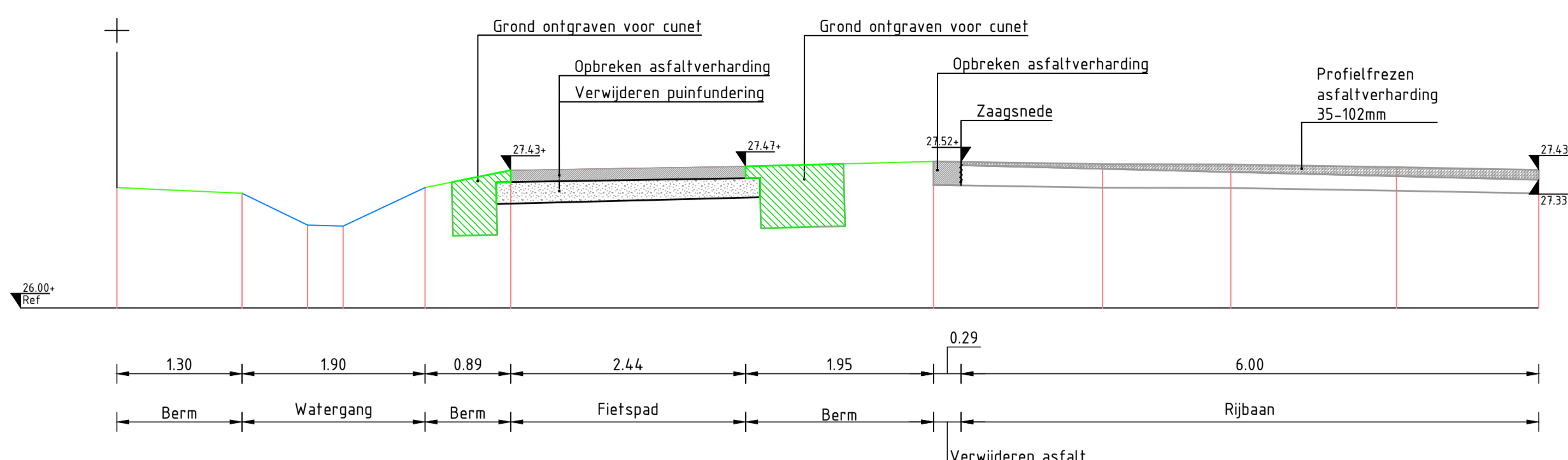
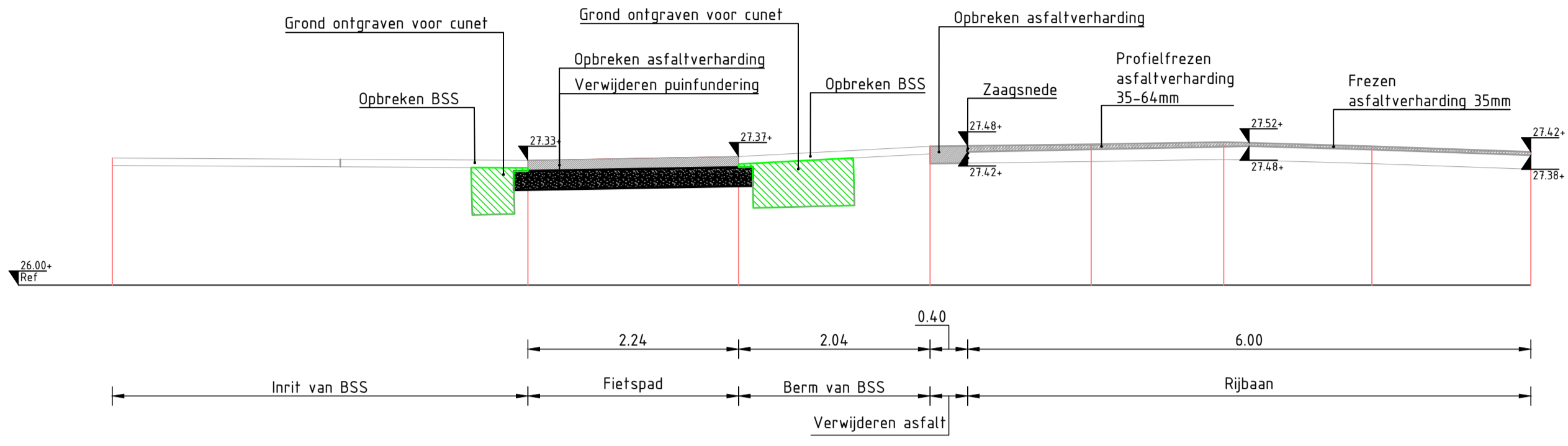


Bestaande situatie

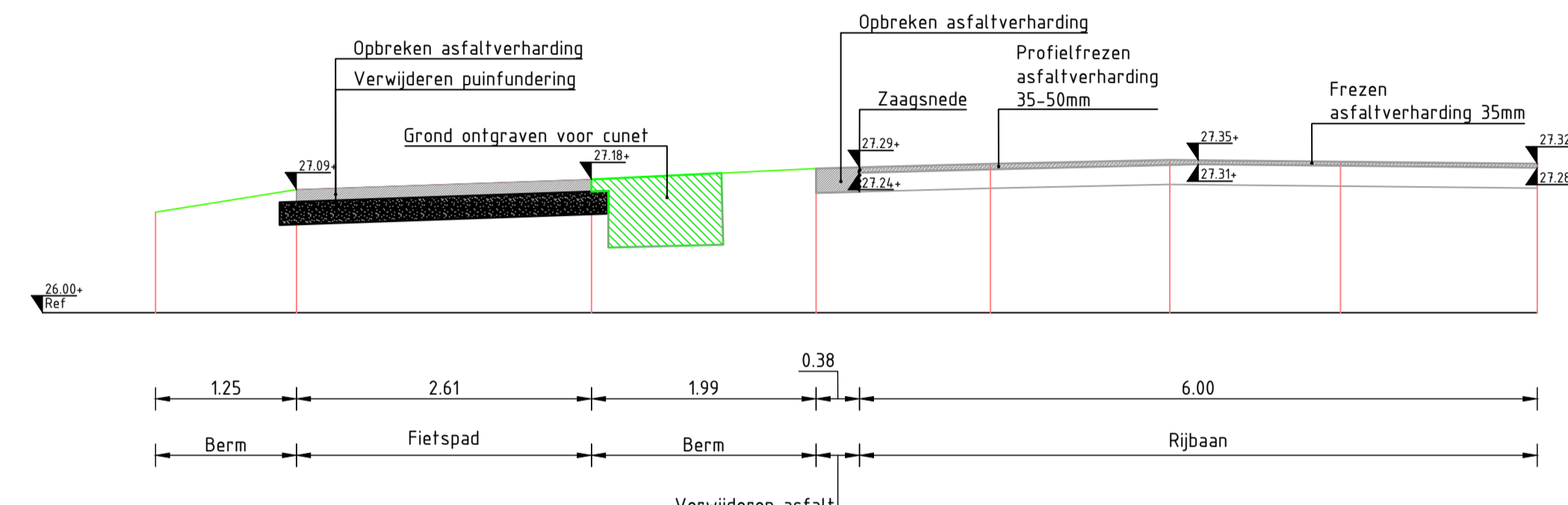
Nieuwe situatie



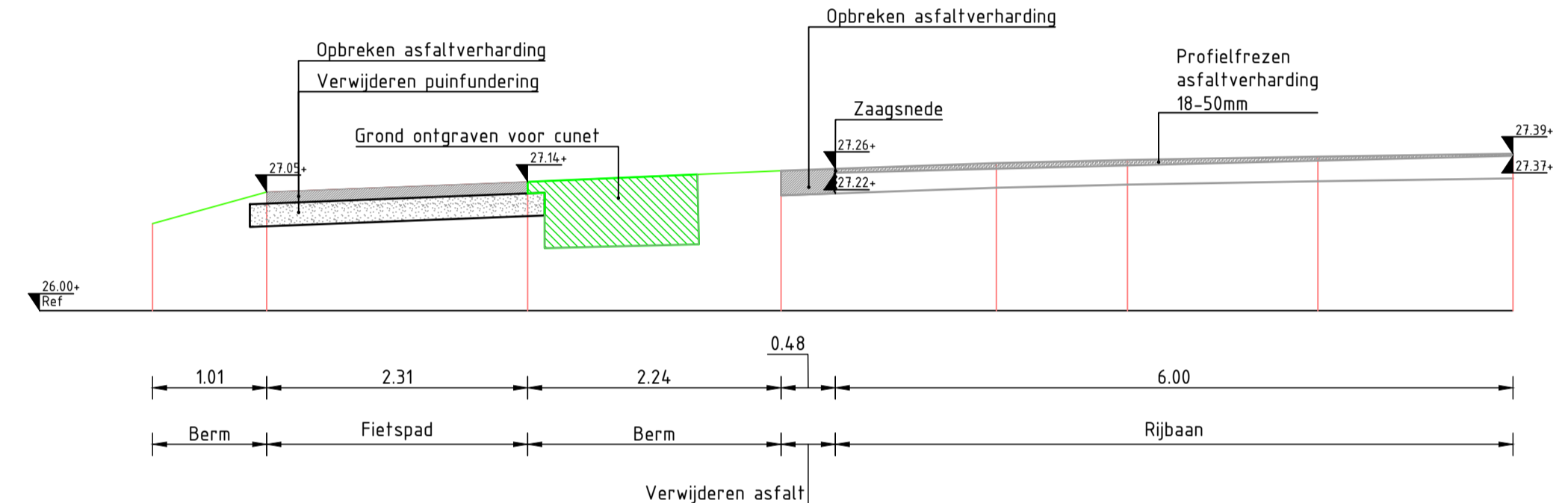
Principeprofiel A-A (op één oor)
Schaal 1:50



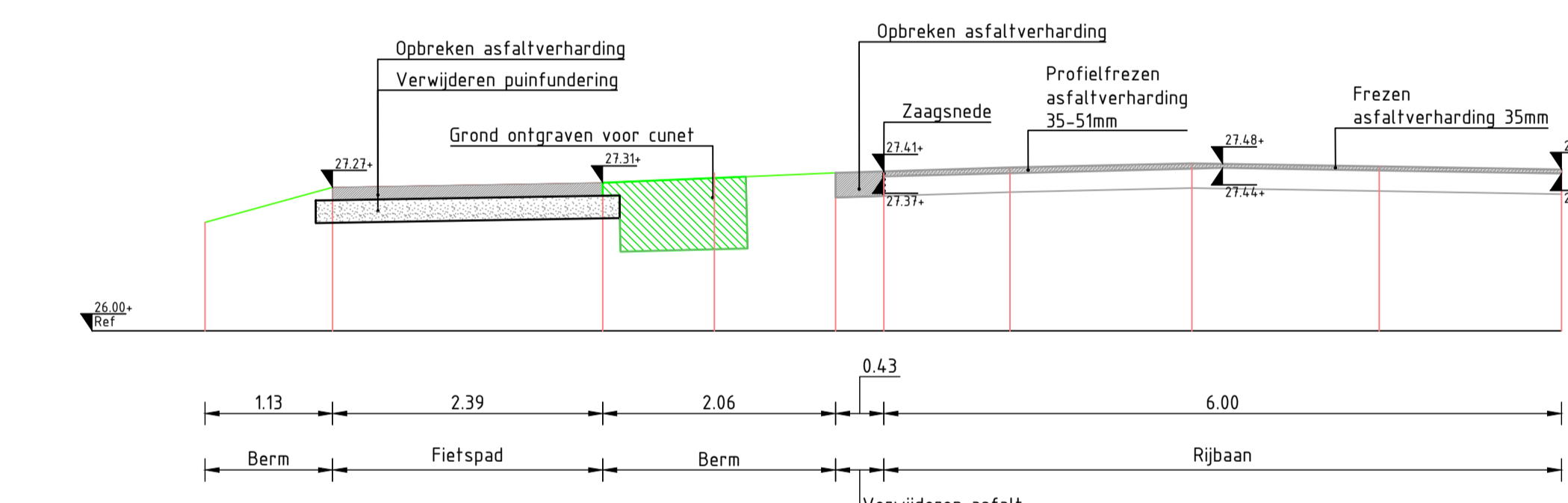
Principeprofiel B-B (Dakprofiel)
Schaal 1:50



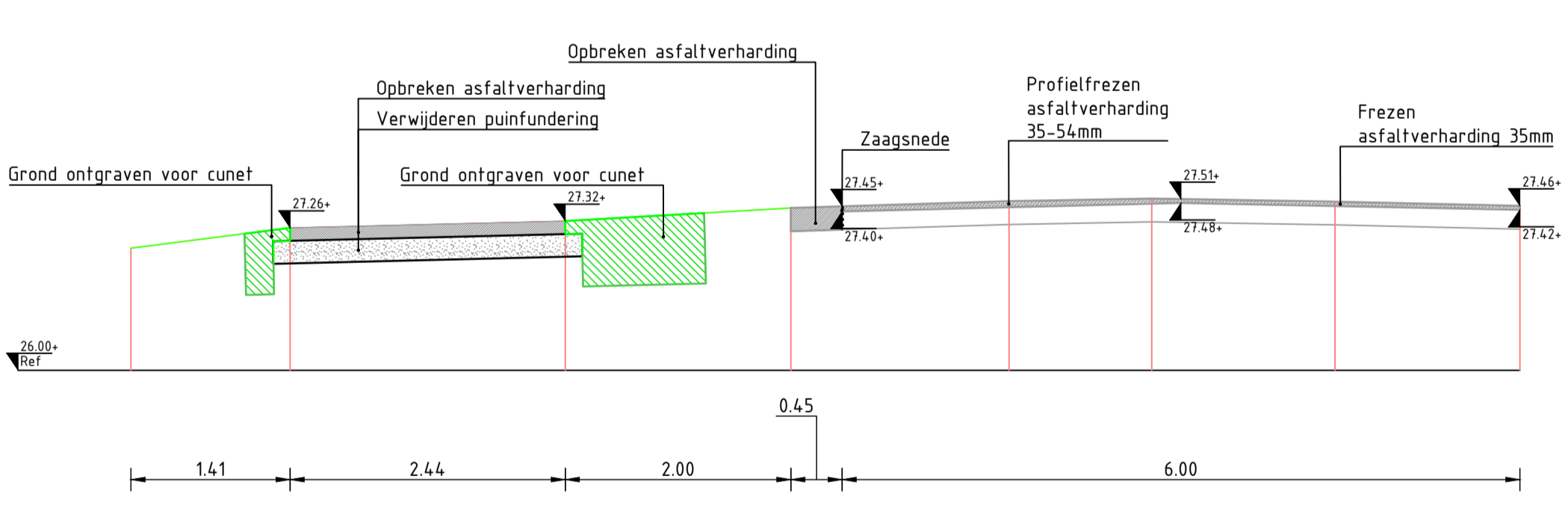
Principeprofiel C-C (Dakprofiel)
Schaal 1:50



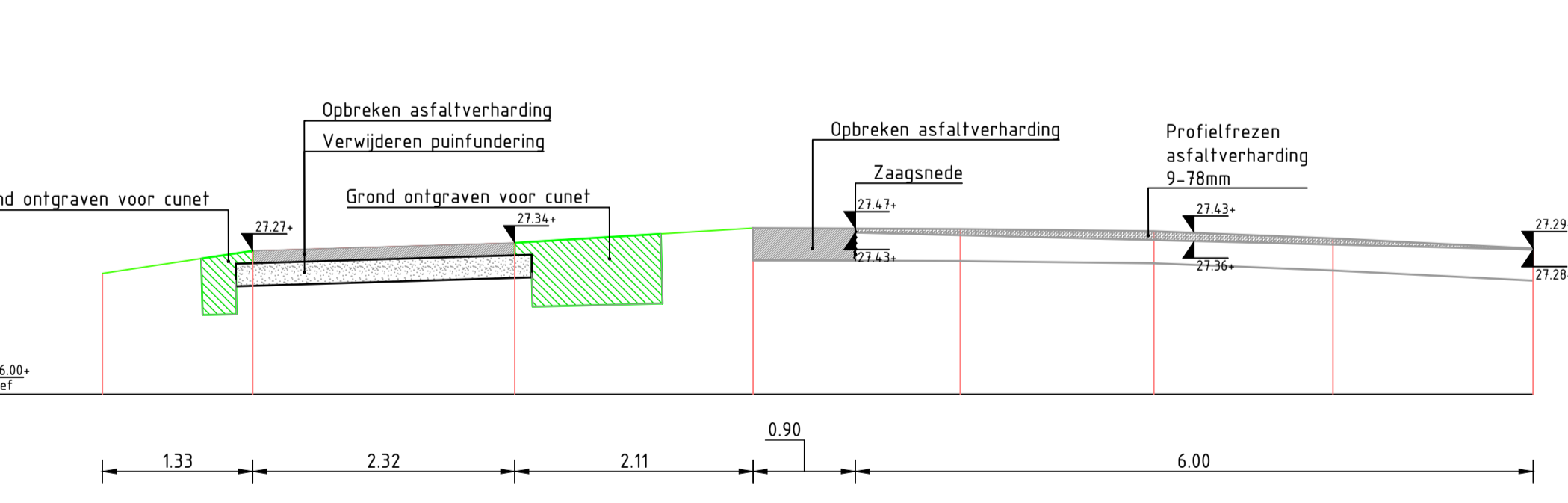
Principeprofiel D-D (op één oor)
Schaal 1:50



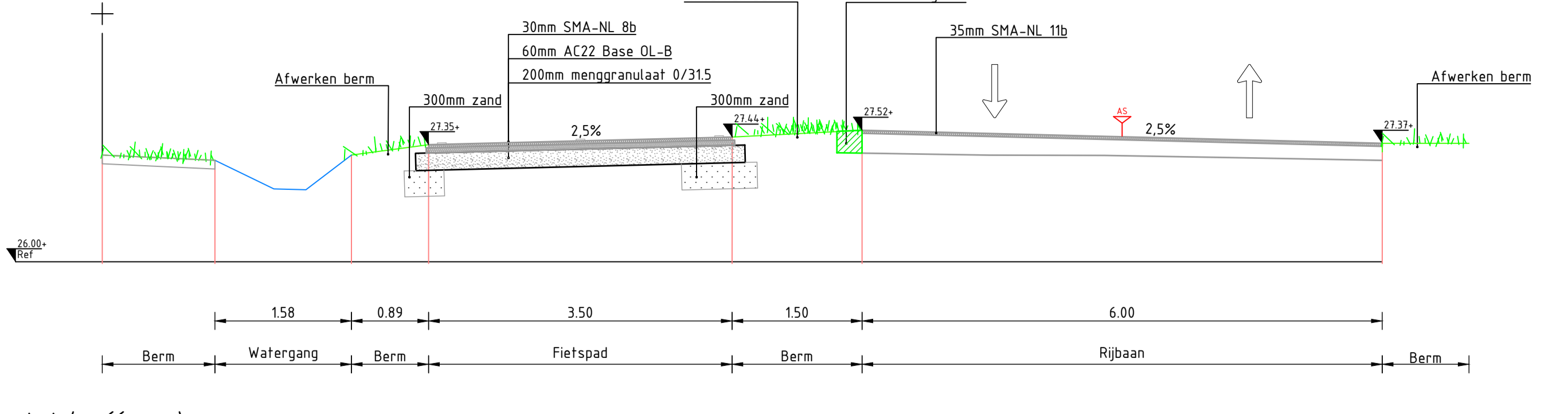
Principeprofiel E-E (Dakprofiel)
Schaal 1:50



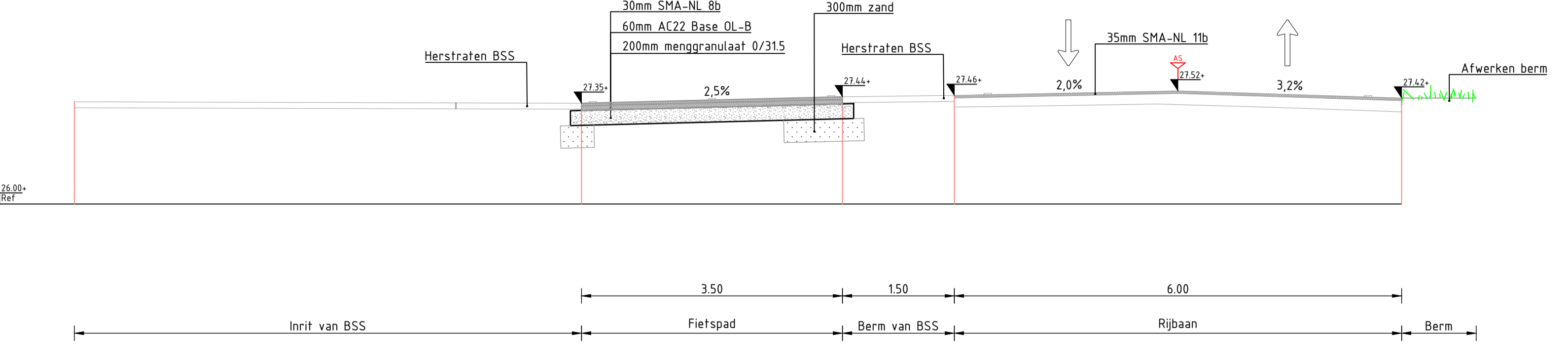
Principeprofiel F-F (Dakprofiel)
Schaal 1:50



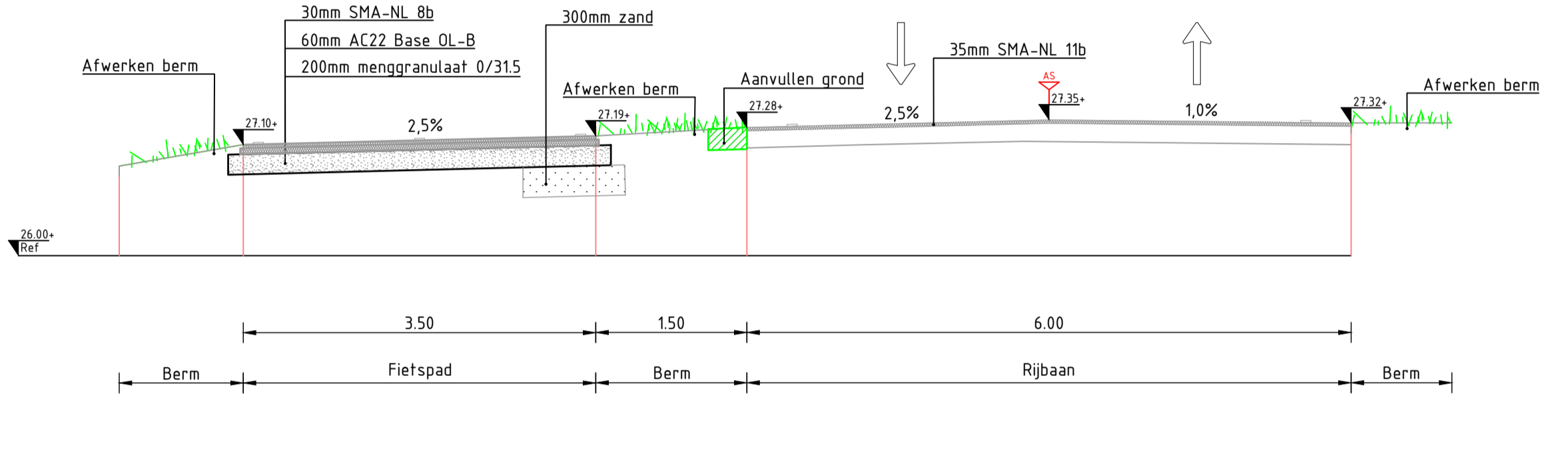
Principeprofiel G-G (op één oor)
Schaal 1:50



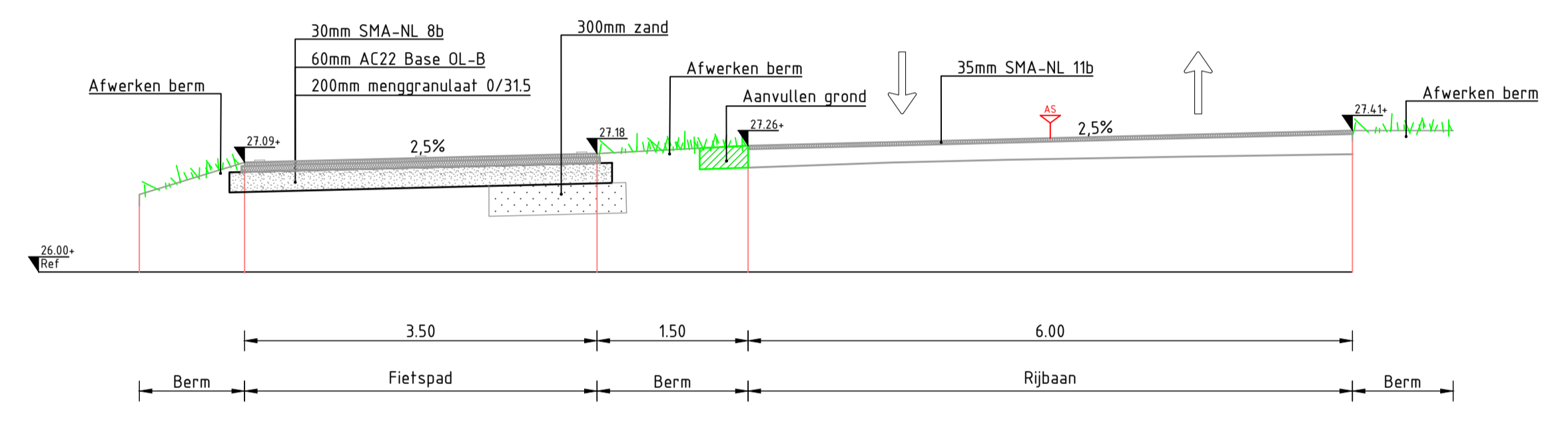
A-A (op één oor)
Schaal 1:50



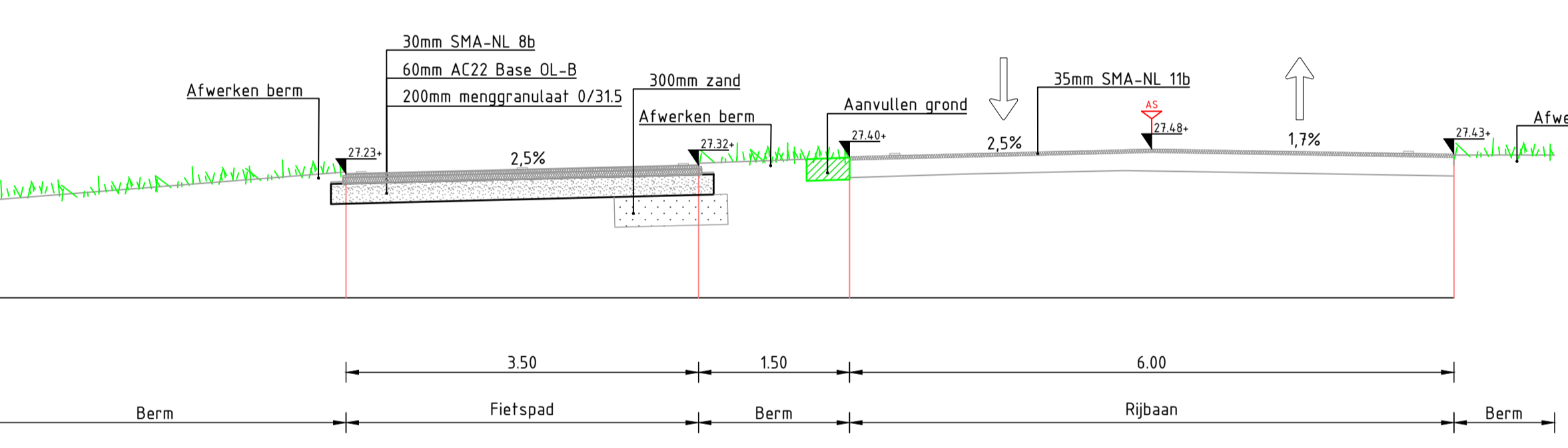
Principeprofiel B-B (Dakprofiel)
Schaal 1:50



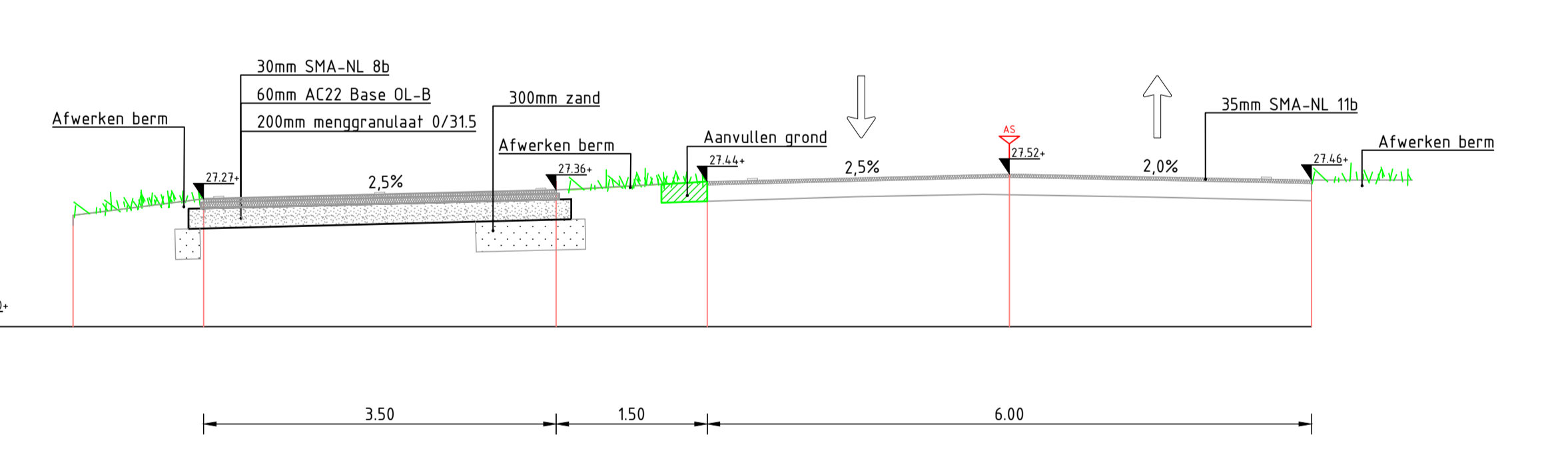
Principeprofiel C-C (Dakprofiel)
Schaal 1:50



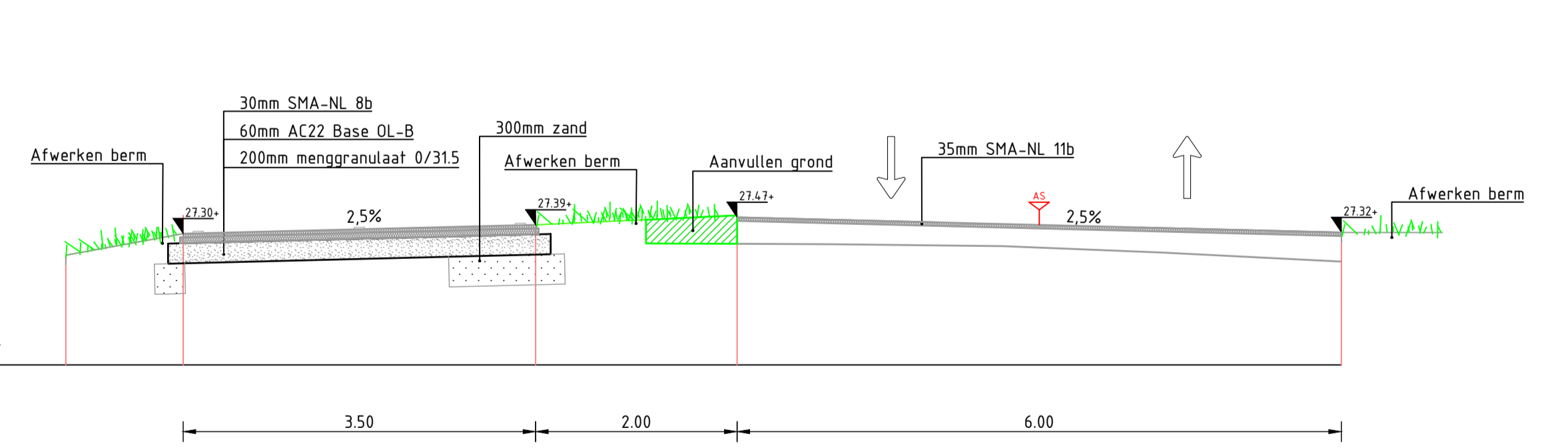
Principeprofiel D-D (op één oor)
Schaal 1:50



Principeprofiel E-E (Dakprofiel)
Schaal 1:50



Principeprofiel F-F (Dakprofiel)
Schaal 1:50



Principeprofiel G-G (op één oor)
Schaal 1:50

Opmerkingen:

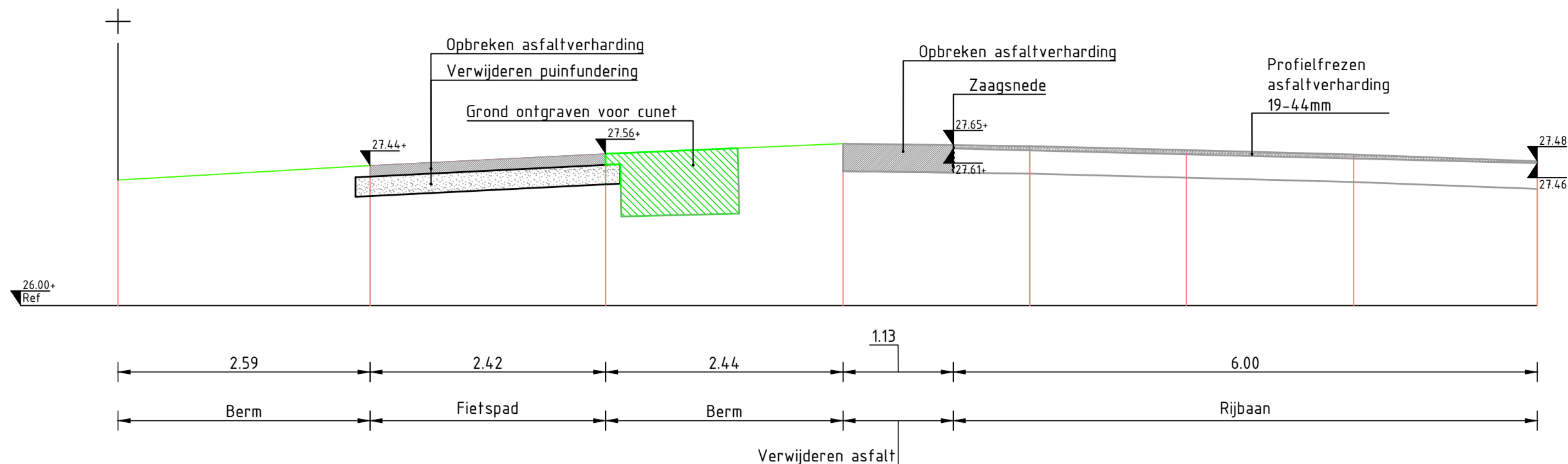
Maten in meters tenzij anders vermeld
Hoogte maten in meters t.o.v. N.A.P.

REV	DATUM	OFSCHRIJVING REVISIE	GETEKEND	GECONTROLEERD	GEZEN
-	-	-	-	-	-
-	-	-	-	-	-
-	-	-	-	-	-
-	-	-	-	-	-
OPDRAGER: Gemeente Maasgouw					
PROJECT: Wegonderhoud & aanleg fietspaden Oude Maasweg en Schuttersweg Maasbracht					
ONDERDEEL: Nieuwe situatie Dwarsprofielen en details					
VERSIJ: #					
DATUM: 21-10-2023		GECONTROLEERD:		PROJECTNR: INFR210643	
GETEKEND:		GEZEN:		TEKENDNR:	
STATUS: Definitief		SCHAAL: 1:50		BLADNR: 85	
DEEL TITEL: 6. GEDEELTE VAN DE WEGEN EN RIJBAANEN		FORMAAT: A0		BLADNR: 01 van 02	

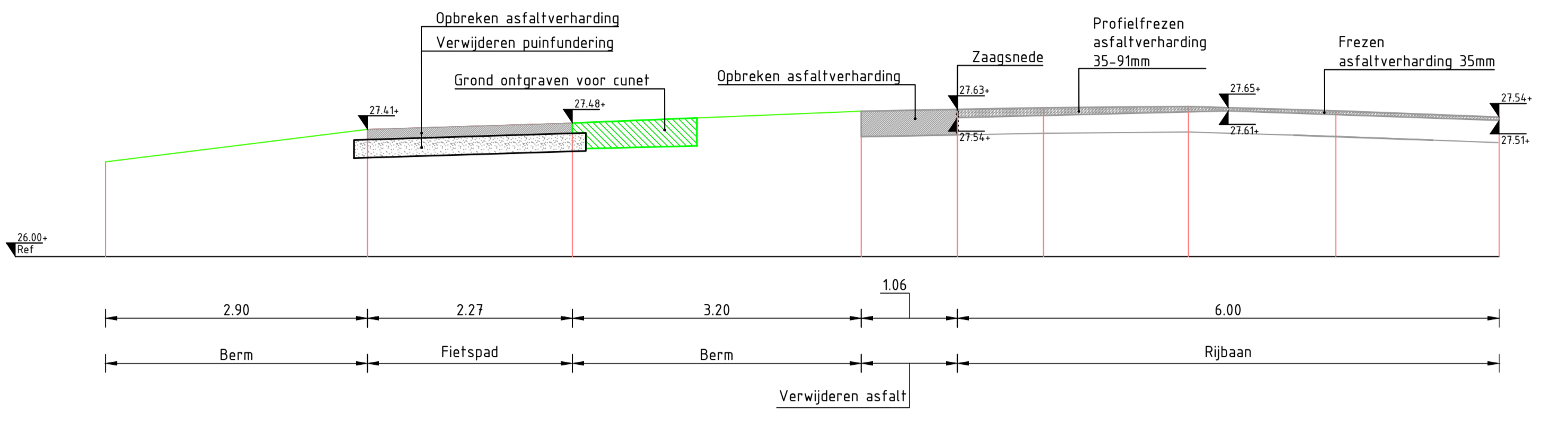


Bestaande situatie

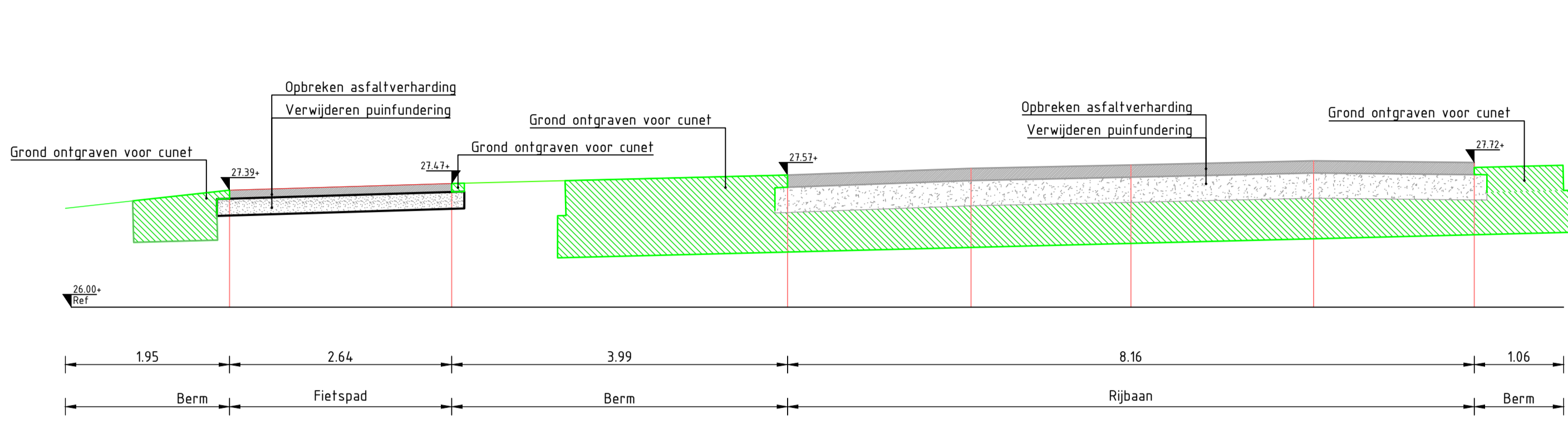
Nieuwe situatie



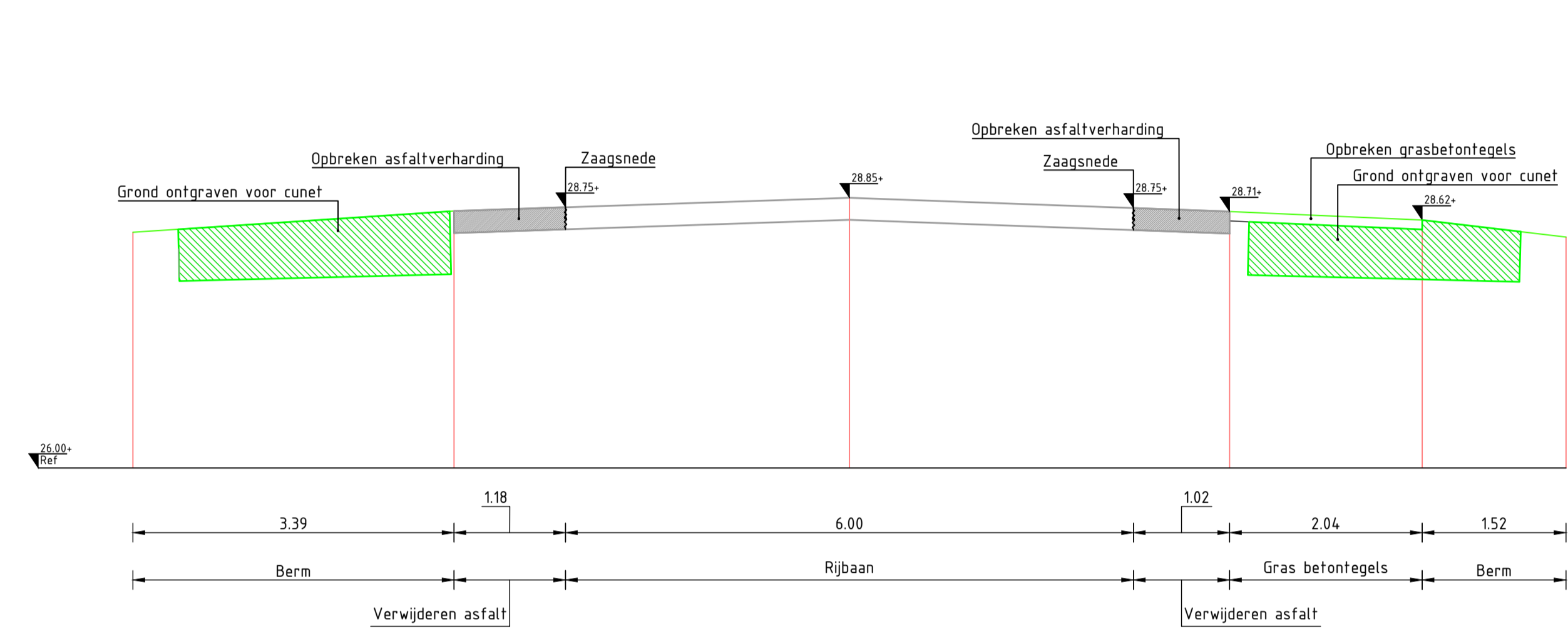
Principeprofiel H-H (op één oor)
Schaal 1:50



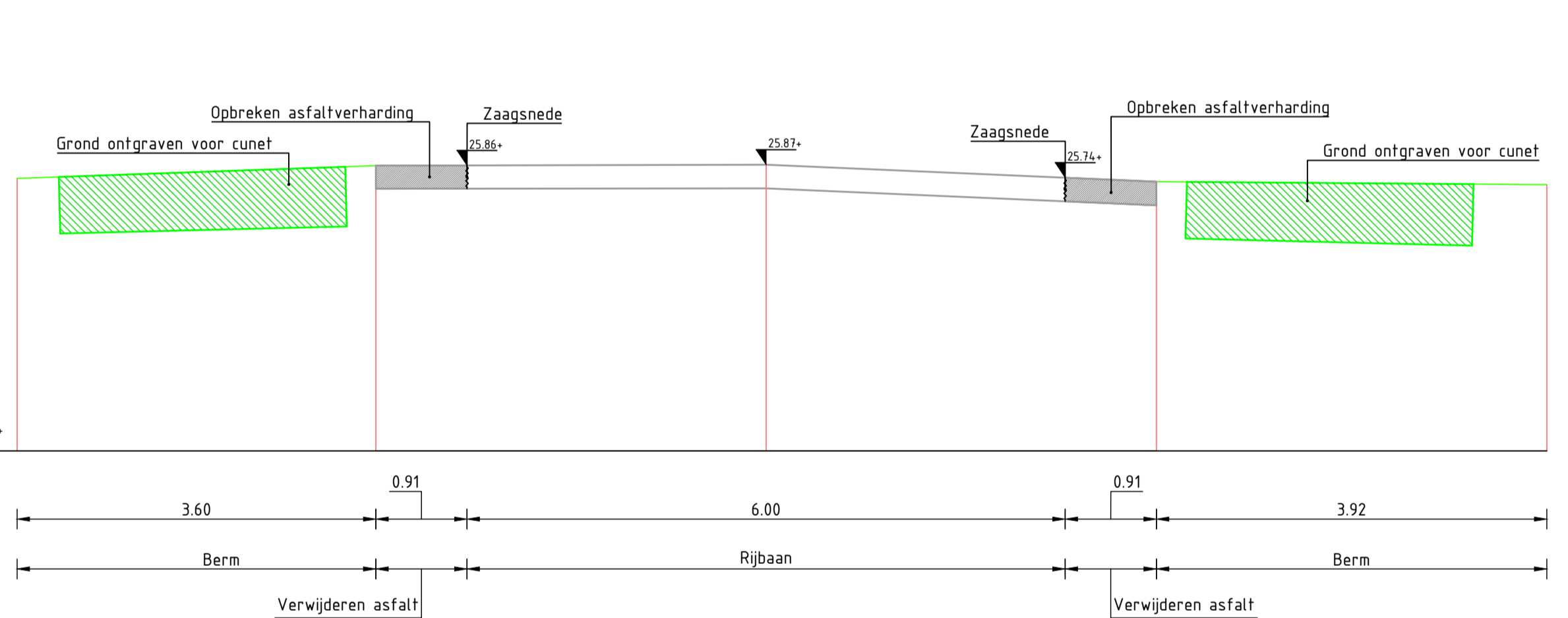
Principeprofiel I-I (Dakprofiel)
Schaal 1:50



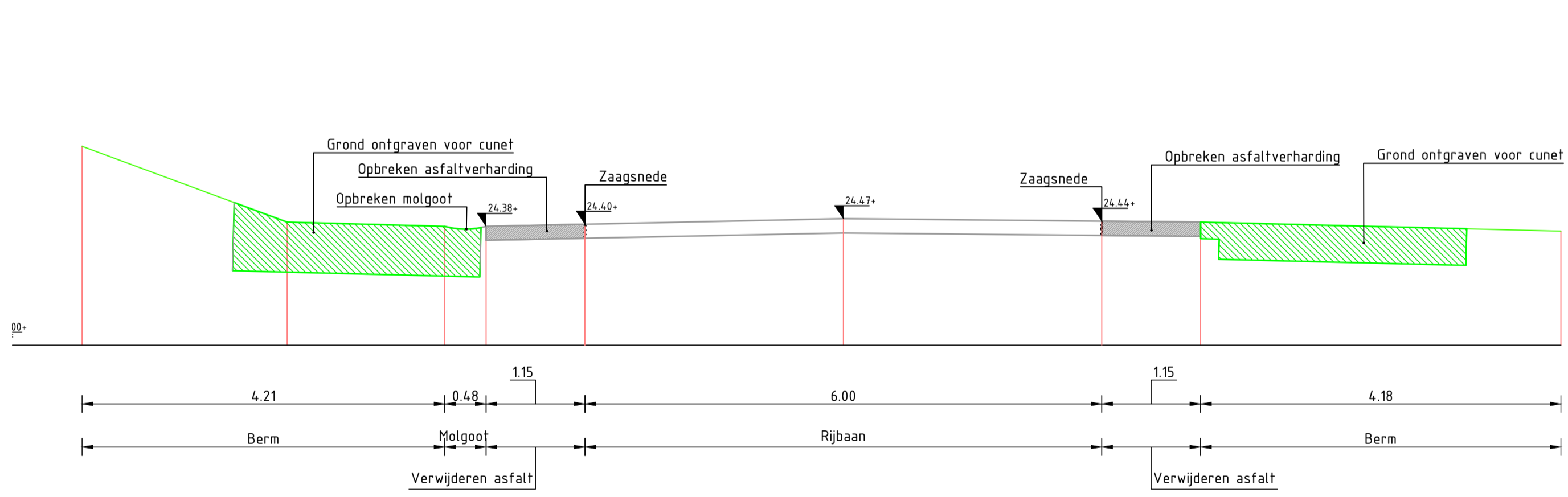
Principeprofiel J-J kruising (Schuttersweg/Oude Maasweg)
Schaal 1:50



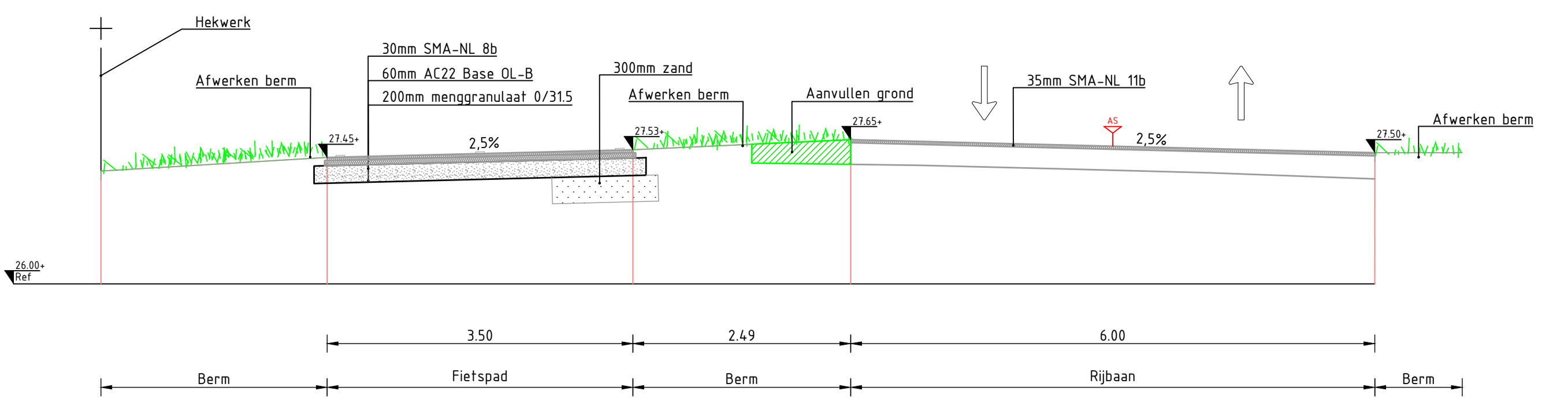
Principeprofiel K-K (Schuttersweg)
Schaal 1:50



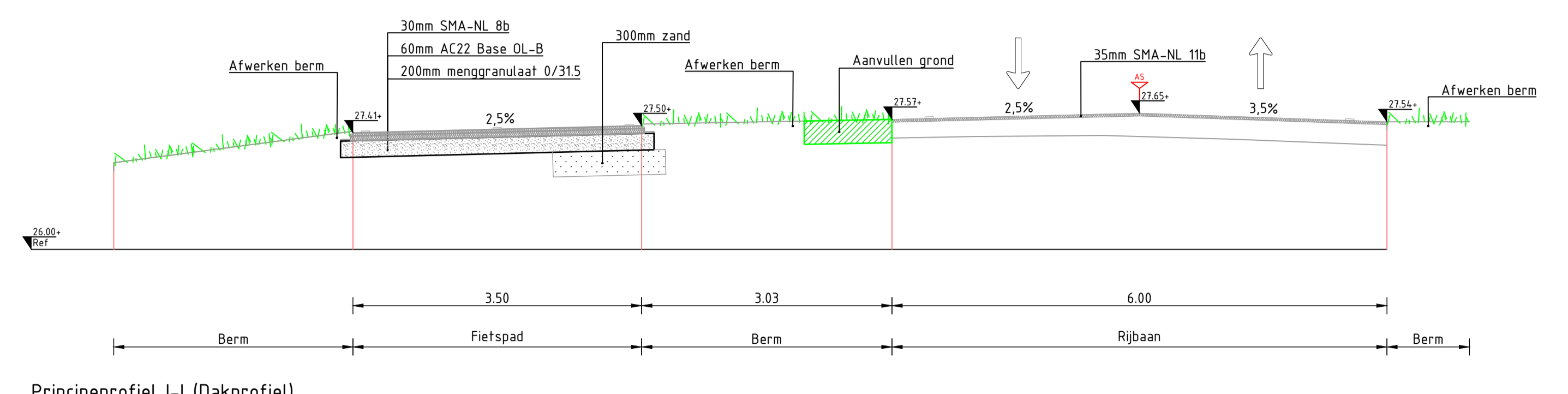
Principeprofiel L-L (Schuttersweg)
Schaal 1:50



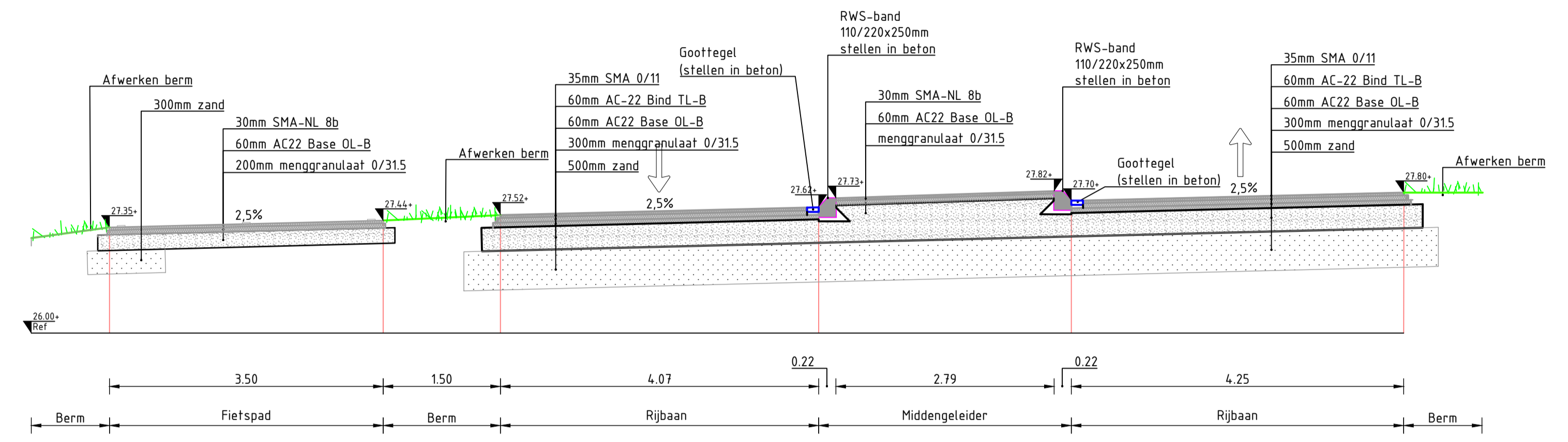
Principeprofiel M-M (Schuttersweg)
Schaal 1:50



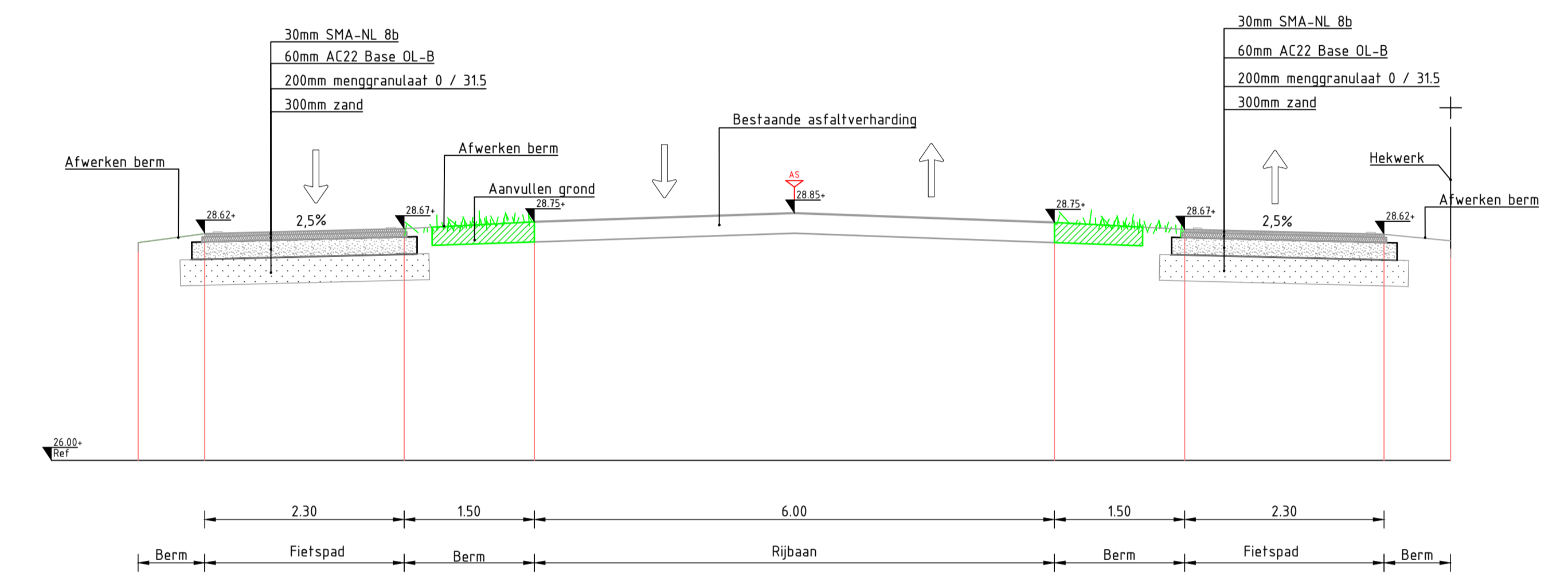
Principeprofiel H-H (op één oor)
Schaal 1:50



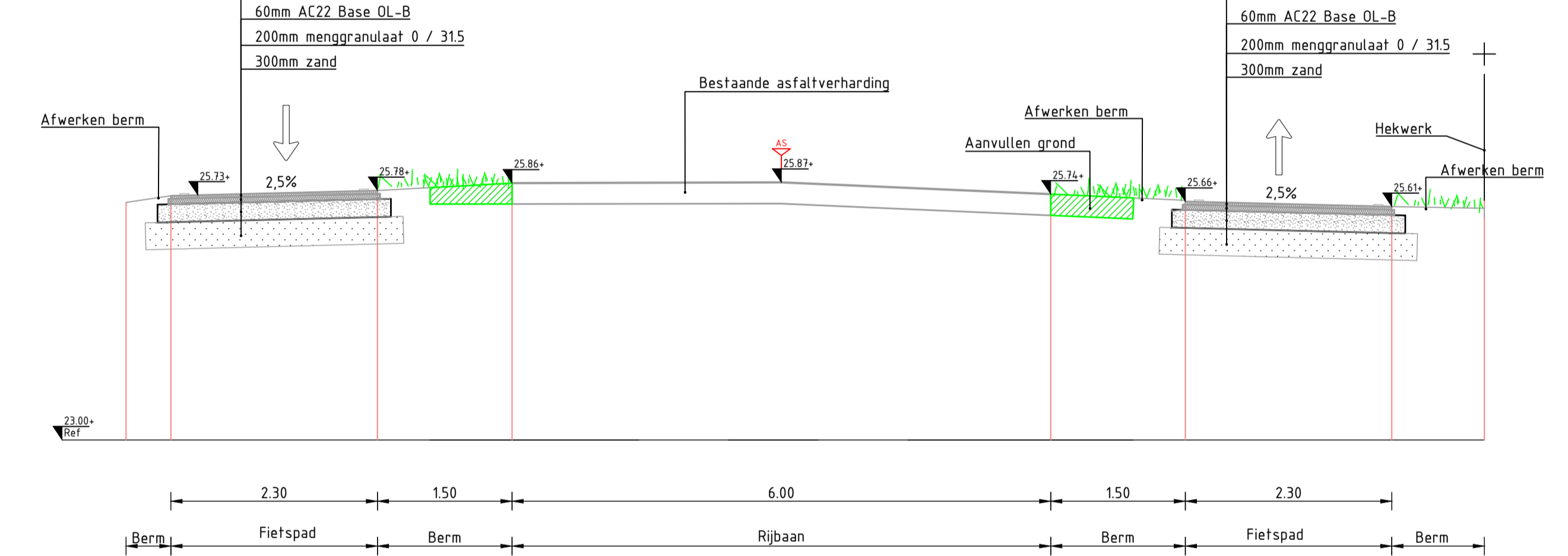
Principeprofiel I-I (Dakprofiel)
Schaal 1:50



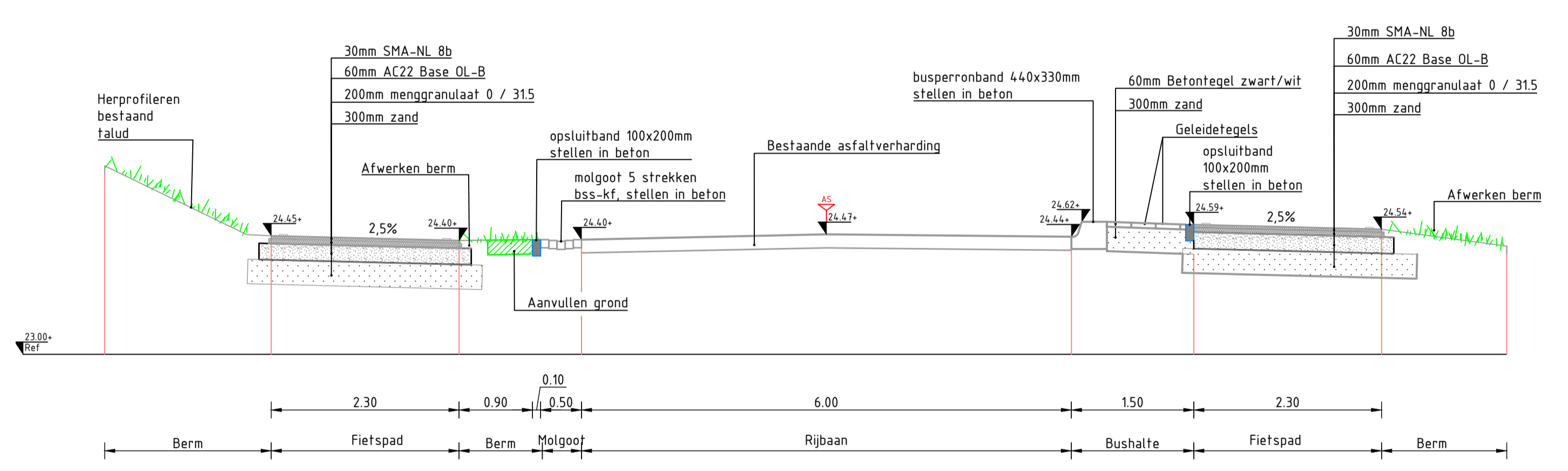
Principeprofiel J-J kruising (Schuttersweg/Oude Maasweg)
Schaal 1:50



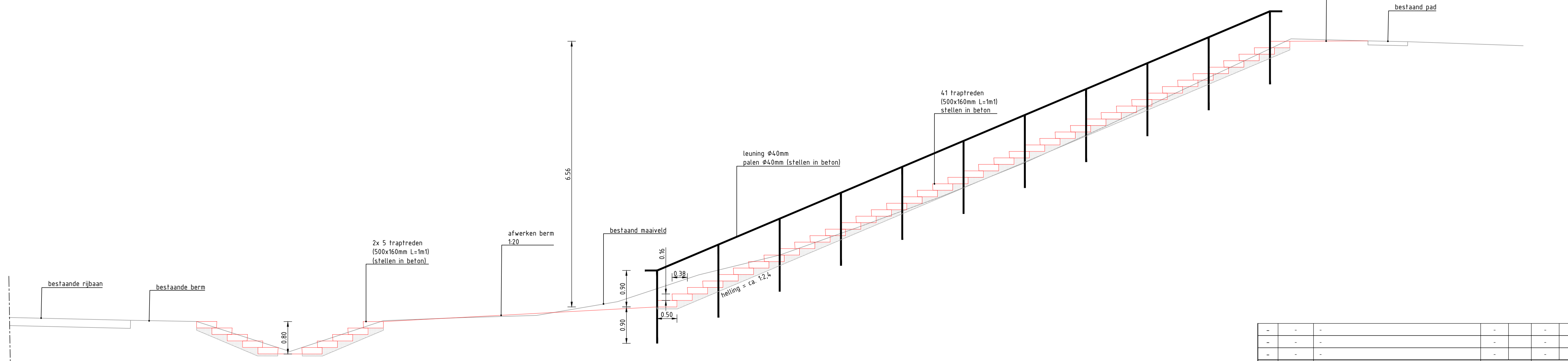
Principeprofiel K-K (Schuttersweg)
Schaal 1:50



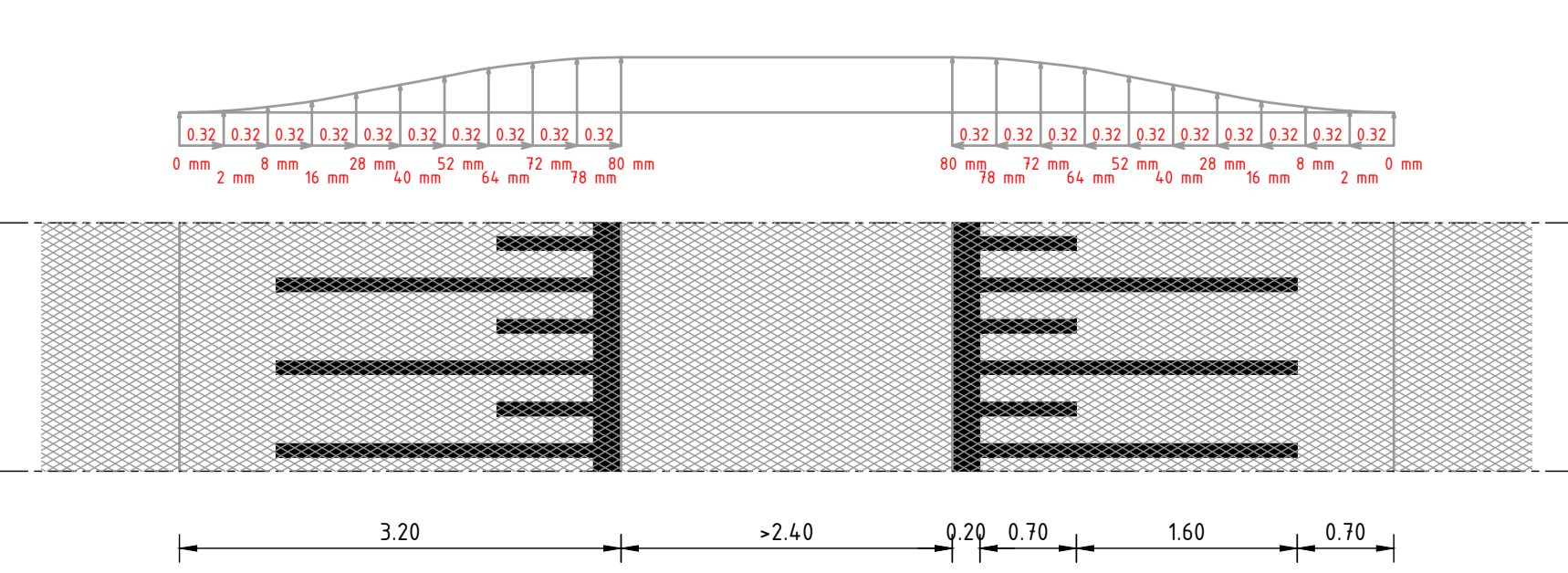
Principeprofiel L-L (Schuttersweg)
Schaal 1:50



Principeprofiel M-M (Schuttersweg)
Schaal 1:50



detail profiel trap
Schaal 1:50



Principe detail plateau (60km/uur; hoogte 8cm)
Schaal 1:50

OPDRACER	Gemeente Maasgouw	GETEKEND	GECONTROLEERD	GEZEN
PROJECT	Wegonderhoud & aanleg fietspaden Oude Maasweg en Schuttersweg Maasbracht	PROJECTNR	INFR210643	
ONDERDEEL	Nieuwe situatie Dwarsprofielen en details	TEKENDNR	85	
VERSIJ	1	BLADNR	02 van 02	
DATUM	21-10-2023	FORMAAT	A0	
GETEKEND	GEZEN	STATUS	Definitief	
STATUS	Definitief	FORMAAT	A0	
<p>Opmerkingen: Maten in meters tenzij anders vermeld Hoogte maten in meters t.o.v. N.A.P.</p>				