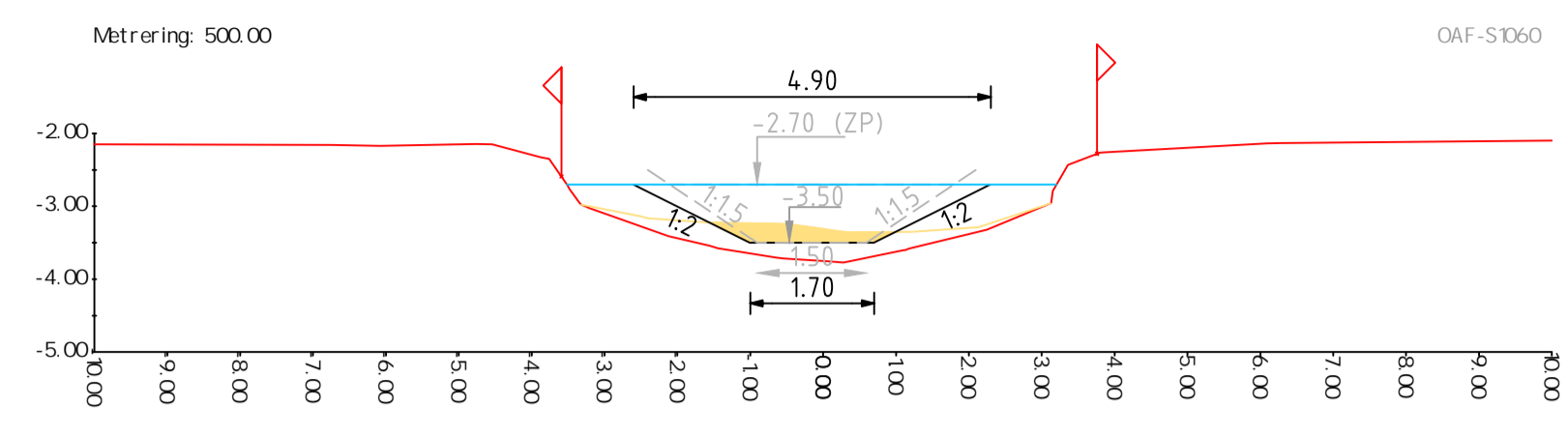
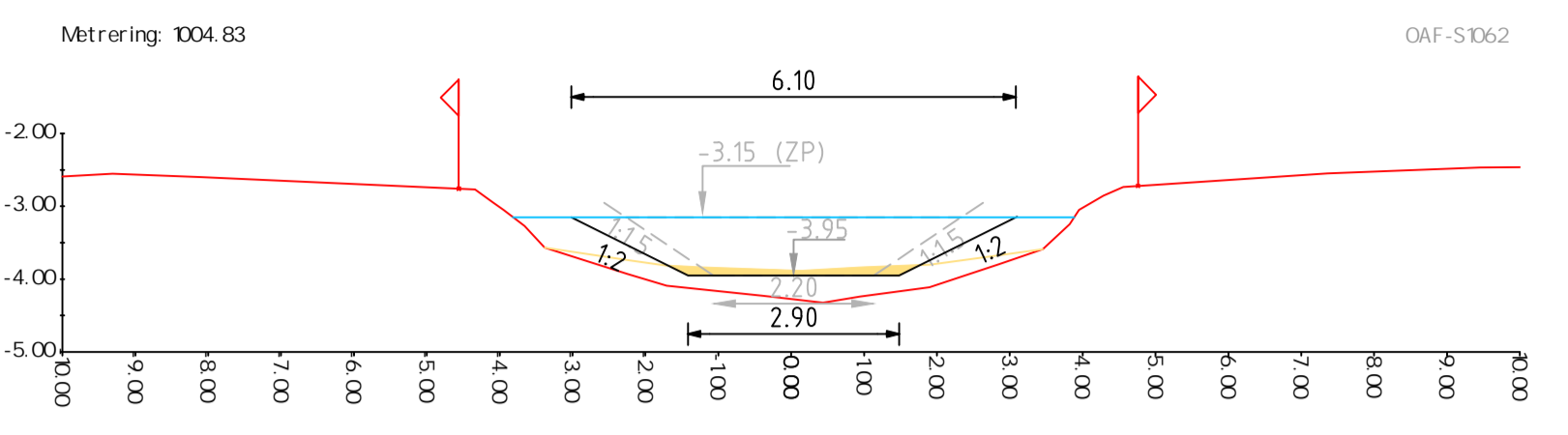


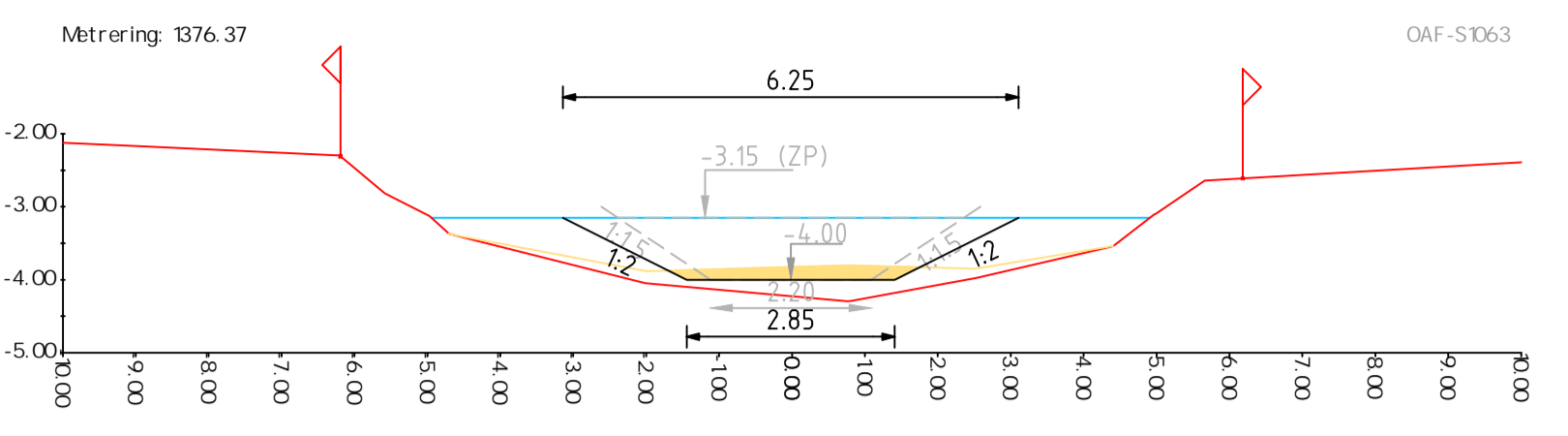
DWP1
opschonen
-1.28
-1.27
-1.33
-1.53
-1.74
-1.95
-2.14
-2.74
-3.28
-3.71
-3.62
-3.34
-2.75
-2.00
-1.33
-1.27
-1.26



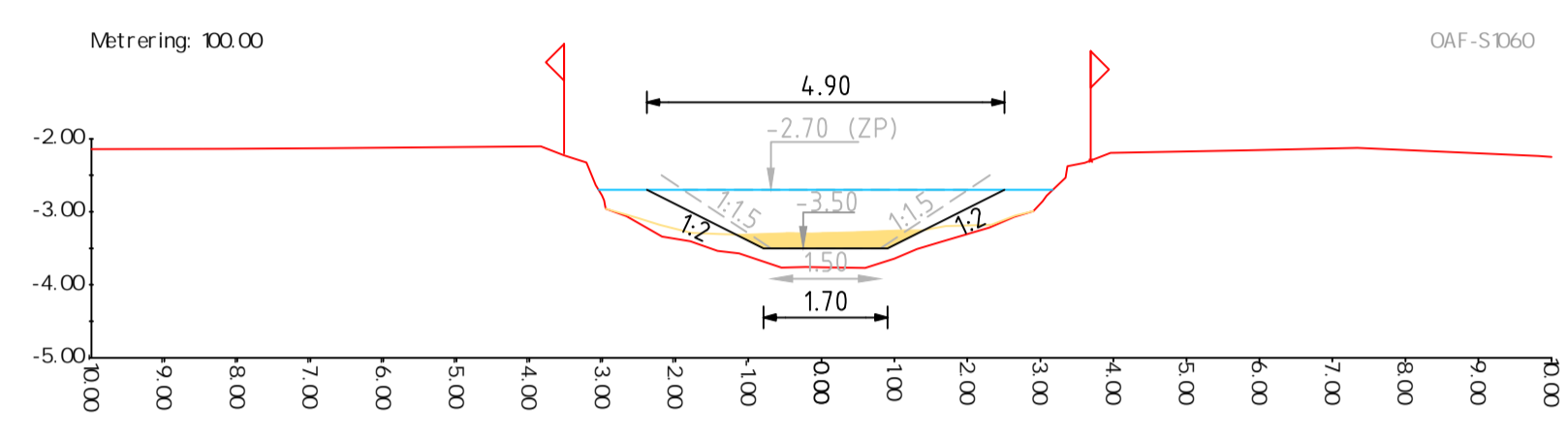
DWP6
opschonen
-2.5
-2.5
-2.6
-2.7
-2.9
-3.0
-3.0
-3.44
-3.65
-3.75
-3.62
-3.38
-3.01
-2.25
-2.20
-2.14
-2.12
-2.11



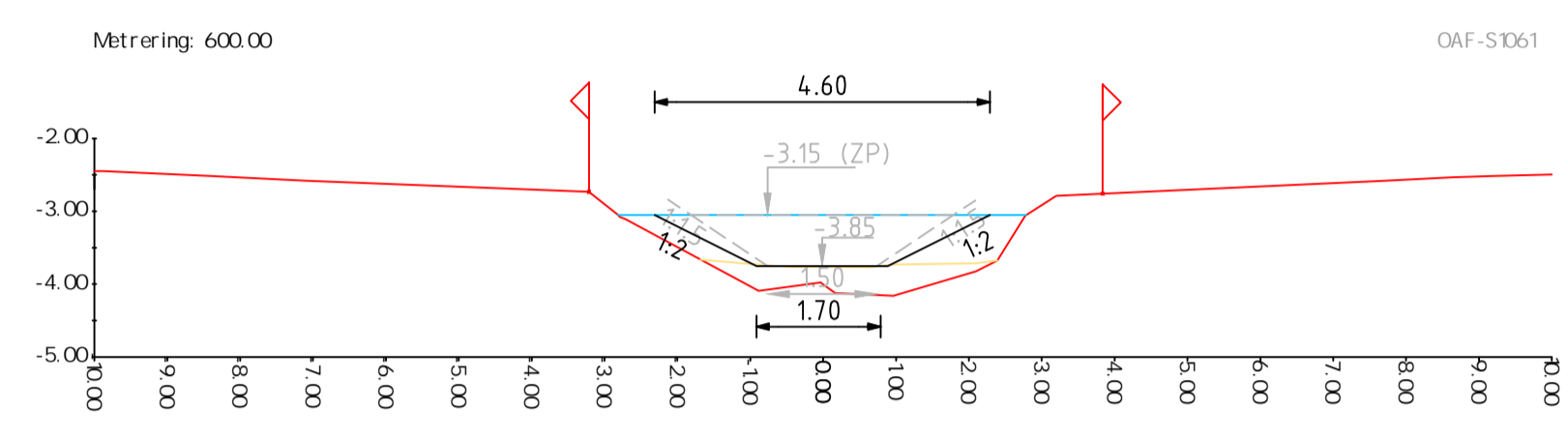
DWP11
Opschonen
-2.54
-2.65
-2.69
-2.74
-3.01
-3.69
-4.00
-4.16
-4.23
-4.08
-3.74
-3.02
-2.70
-2.64
-2.57
-2.53
-2.49



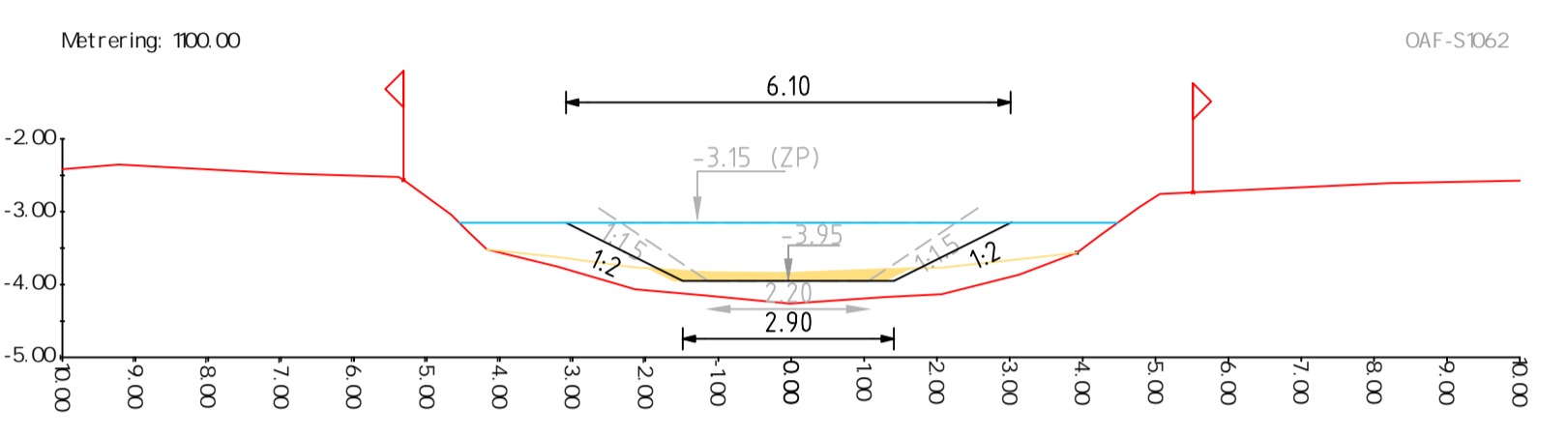
DWP15
Opschonen
-2.17
-2.22
-2.26
-2.47
-3.11
-3.55
-3.80
-4.05
-4.11
-4.25
-4.07
-3.86
-3.63
-3.09
-2.62
-2.56
-2.51
-2.45



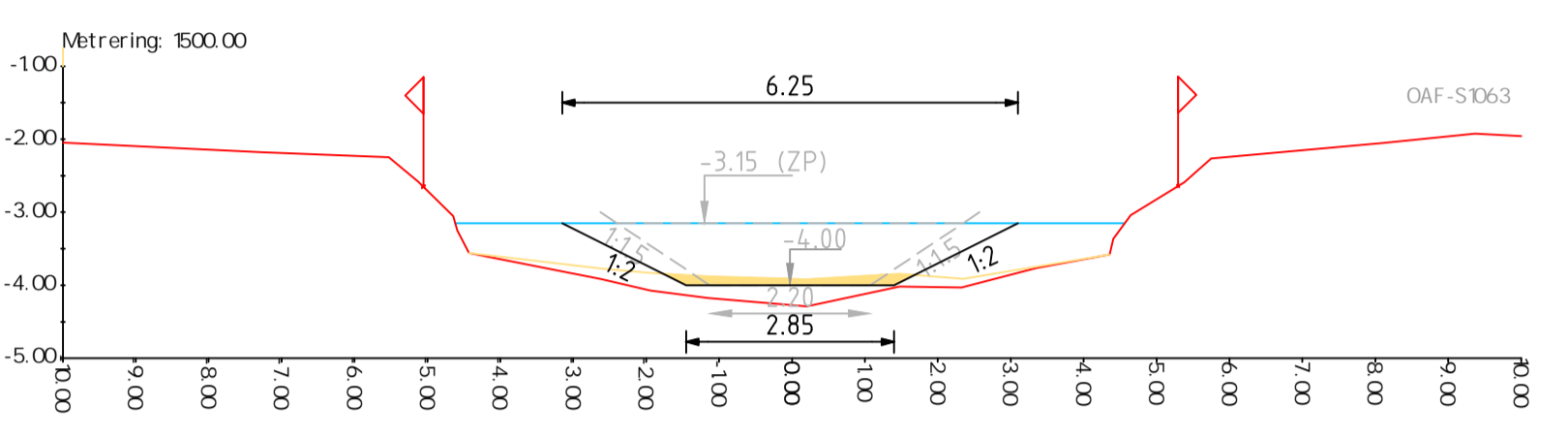
DWP2
Opschonen
-2.14
-2.13
-2.13
-2.12
-2.11
-2.19
-2.74
-3.37
-3.61
-3.76
-3.64
-3.31
-2.89
-2.79
-2.7
-2.5
-2.13
-2.13
-2.13
-2.12
-2.13
-2.20
-2.25



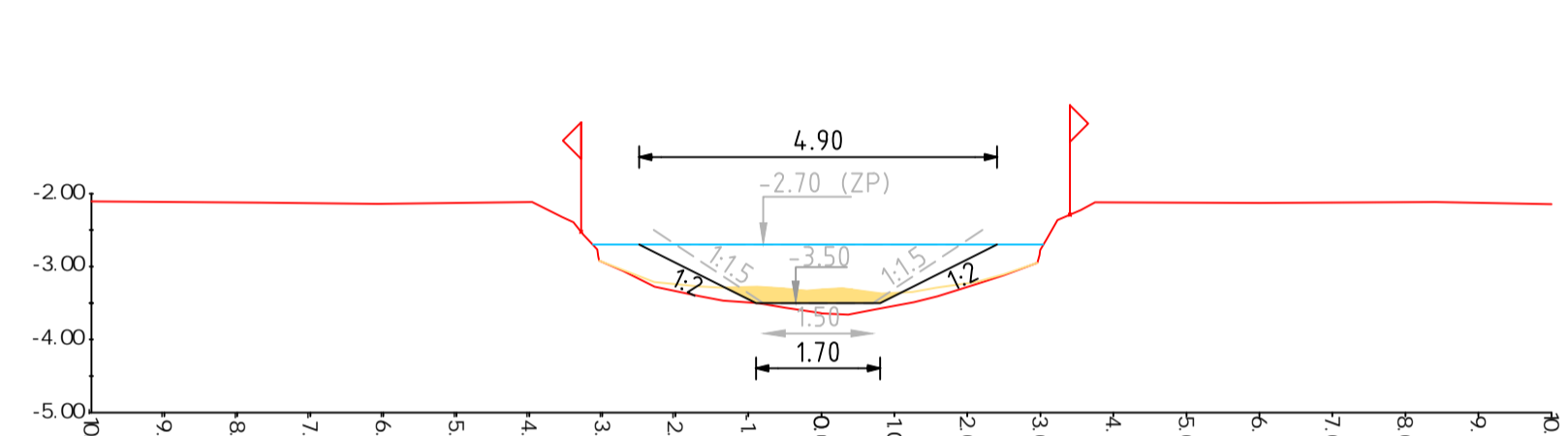
DWP7
Opschonen
-2.49
-2.53
-2.58
-2.62
-2.66
-2.70
-2.90
-3.49
-4.03
-4.00
-4.5
-3.85
-2.91
-2.75
-2.70
-2.64
-2.61
-2.56
-2.52



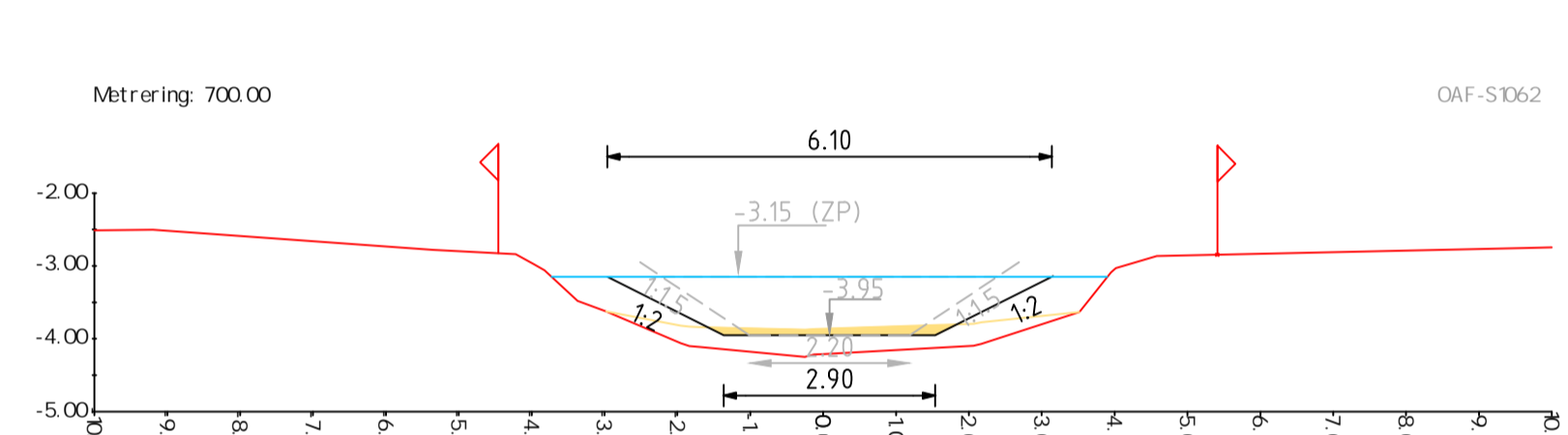
DWP12
Opschonen
-2.34
-2.42
-2.47
-2.80
-3.54
-3.81
-4.08
-4.17
-4.14
-3.90
-3.50
-2.79
-2.71
-2.67
-2.62
-2.59



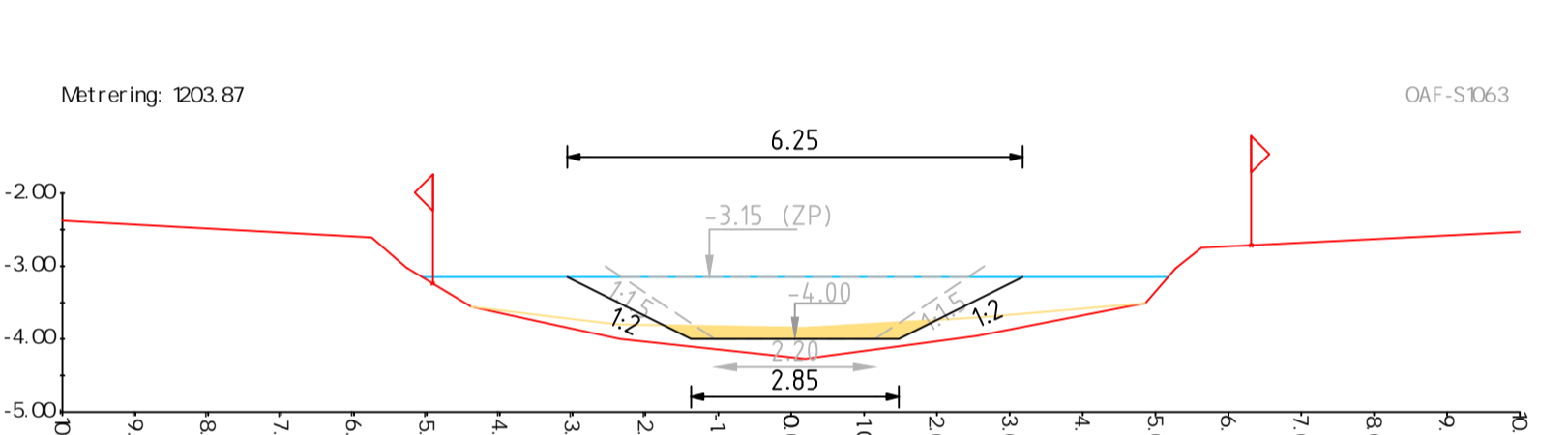
DWP16
Opschonen
-2.09
-2.14
-2.23
-2.71
-3.64
-3.84
-4.06
-4.14
-4.12
-4.03
-3.86
-3.65
-2.82
-2.24
-2.15
-2.04
-1.96



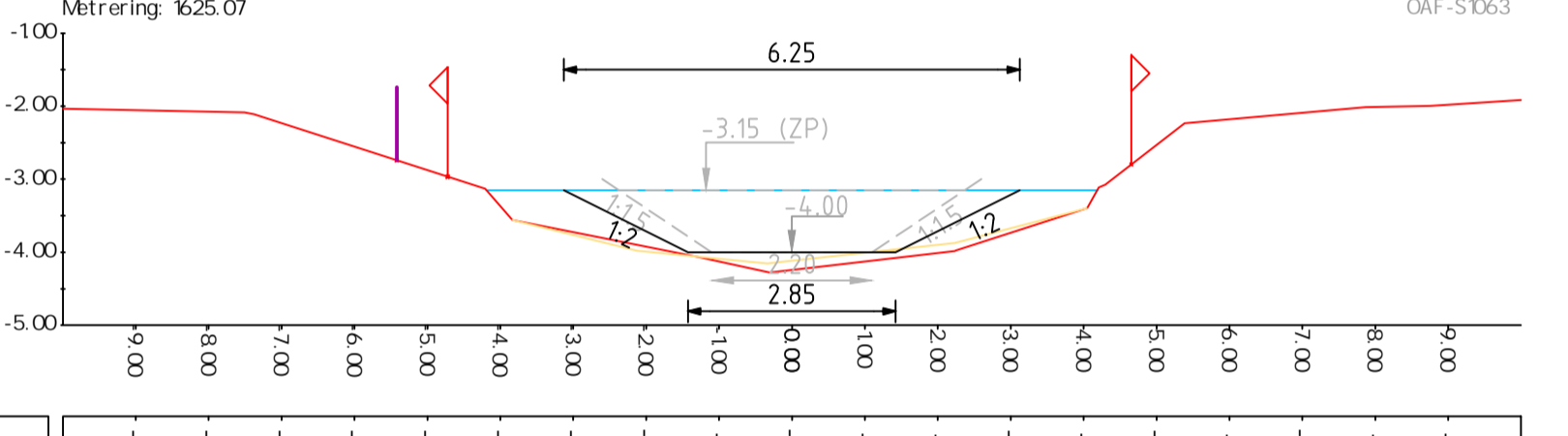
DWP3
Opschonen
-2.11
-2.12
-2.13
-2.13
-2.12
-2.13
-2.13
-2.14
-2.13
-2.14
-2.94
-3.34
-3.49
-3.54
-3.28
-2.76
-2.12
-2.13
-2.13
-2.12
-2.13



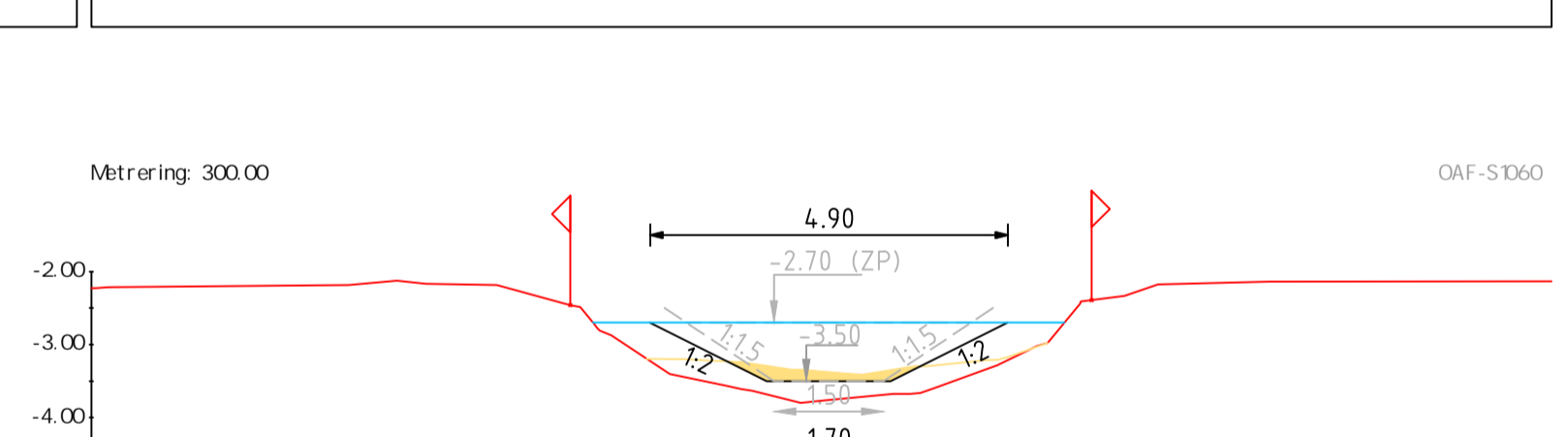
DWP8
Opschonen
-2.52
-2.59
-2.66
-2.73
-2.80
-2.96
-3.62
-4.04
-4.18
-4.5
-3.80
-3.04
-2.86
-2.83
-2.81
-2.79
-2.77



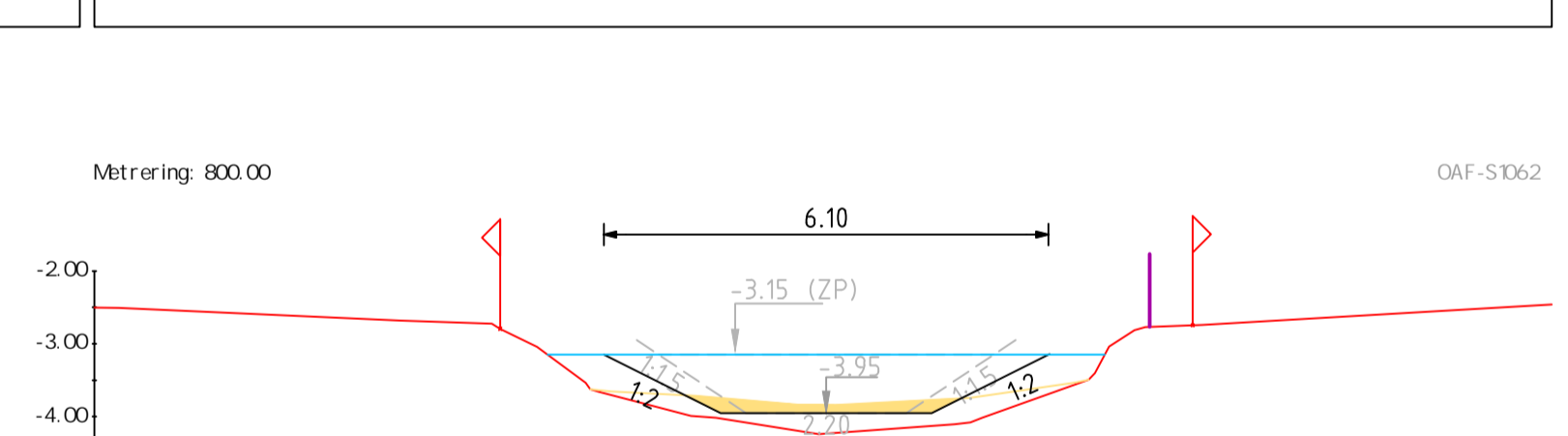
DWP13
Opschonen
-2.43
-2.48
-2.54
-2.59
-3.19
-3.64
-3.86
-4.03
-4.14
-4.16
-4.03
-3.87
-3.68
-3.35
-2.73
-2.68
-2.63
-2.58



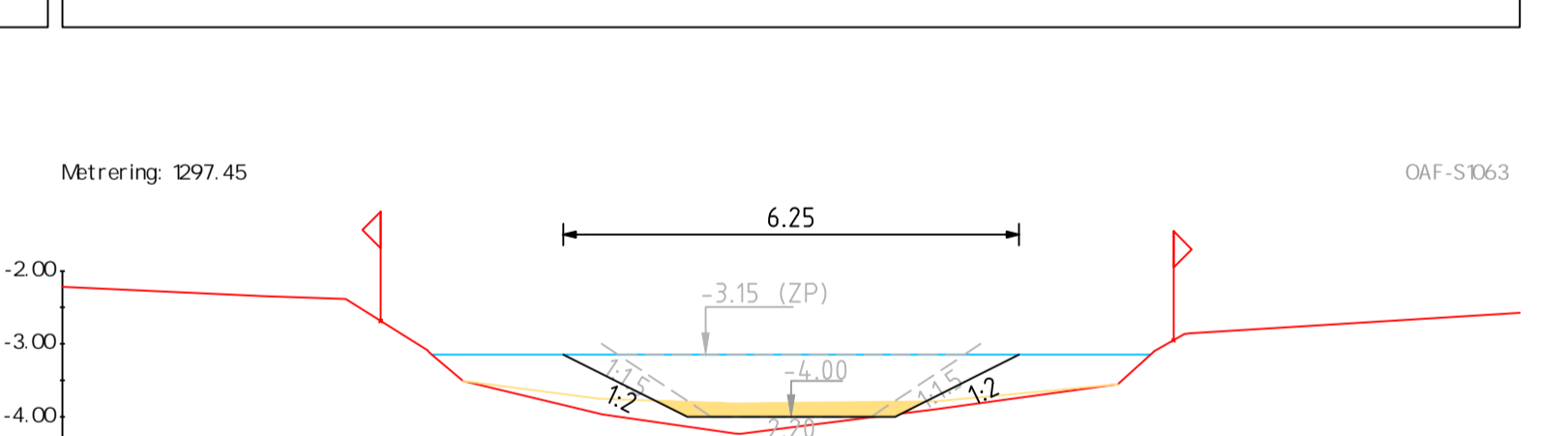
DWP17
Opschonen
-2.05
-2.07
-2.23
-2.55
-2.88
-3.37
-3.73
-3.92
-4.13
-4.24
-4.01
-3.73
-3.41
-2.53
-2.38
-2.09
-2.01
-1.98



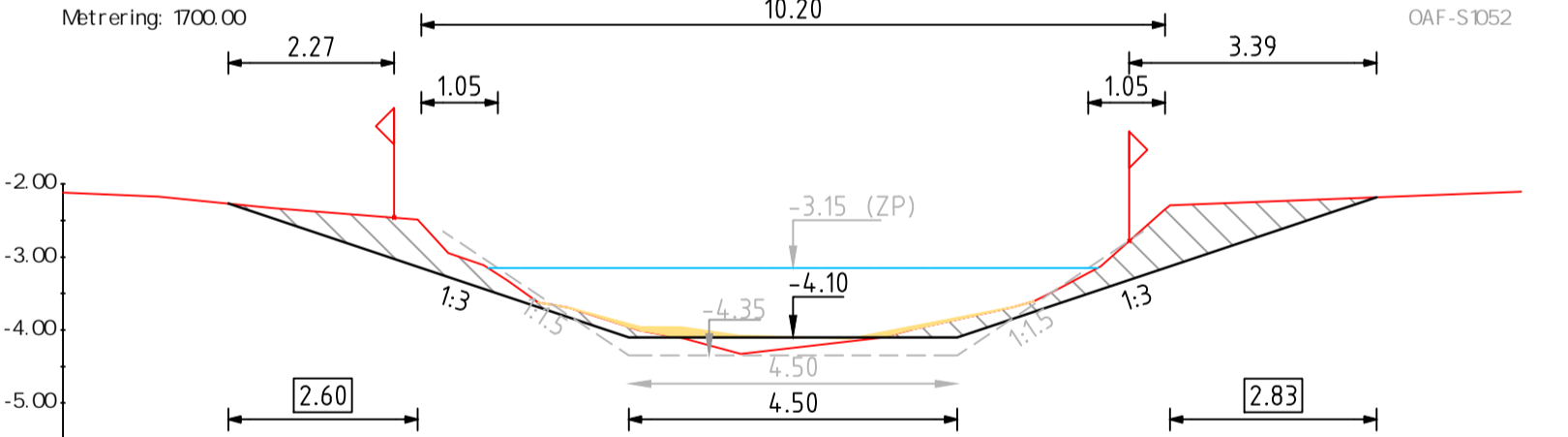
DWP4
Opschonen
-2.21
-2.20
-2.19
-2.14
-2.13
-2.02
-3.42
-3.62
-3.67
-3.43
-3.01
-2.35
-2.7
-2.14
-2.14
-2.14
-2.14
-2.14



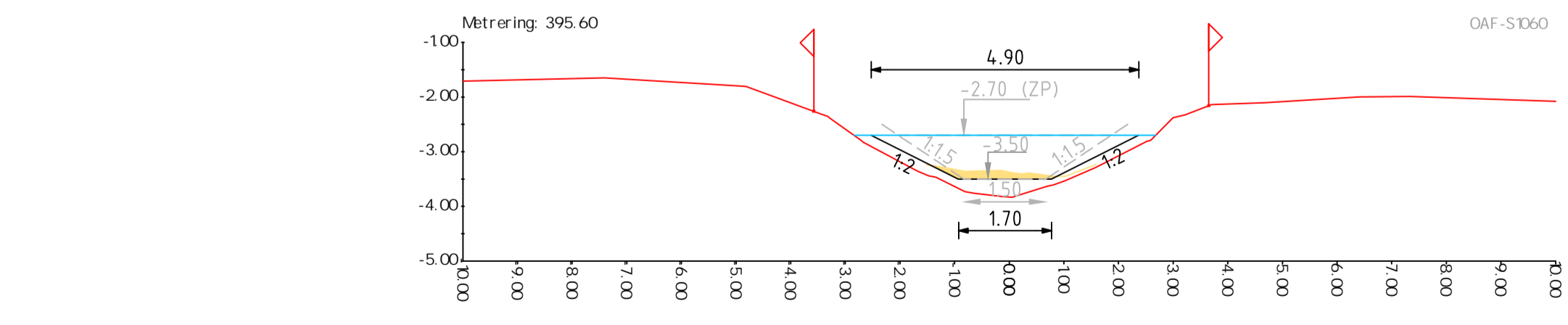
DWP9
Opschonen
-2.54
-2.58
-2.63
-2.67
-2.71
-3.01
-3.68
-3.94
-4.09
-4.16
-4.08
-3.72
-2.99
-2.75
-2.69
-2.64
-2.58
-2.52



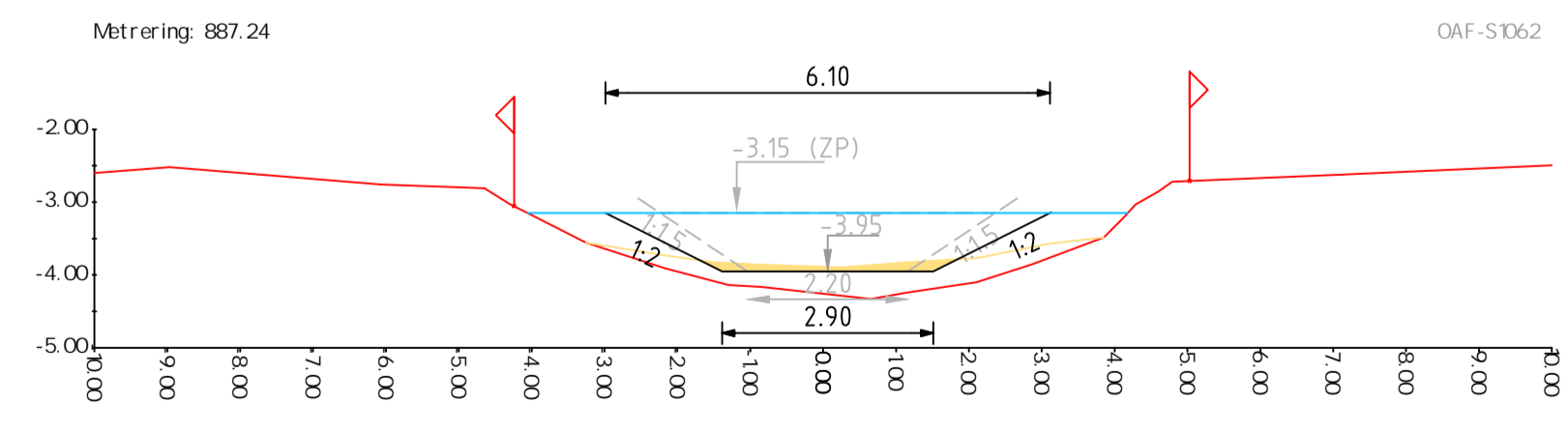
DWP14
Opschonen
-2.26
-2.31
-2.35
-2.45
-3.08
-3.63
-3.87
-4.05
-4.20
-4.02
-3.76
-3.62
-3.09
-2.82
-2.76
-2.70
-2.64



DWP18
VERBREDING
-2.17
-2.24
-2.34
-2.63
-3.26
-3.71
-4.02
-4.35
-4.25
-4.12
-3.69
-3.25
-2.45
-2.22
-2.22
-2.26
-3.5
-2.15



DWP5
Opschonen
-1.69
-1.64
-1.67
-1.73
-1.79
-2.11
-2.59
-3.18
-3.63
-3.83
-3.54
-3.07
-2.13
-2.08
-2.02
-1.99
-2.01
-2.05
-2.09



DWP10
Opschonen
-2.52
-2.60
-2.68
-2.76
-2.80
-3.11
-3.64
-3.95
-4.16
-4.27
-3.80
-3.34
-2.71
-2.67
-2.63
-2.58
-2.54

LEGENDA

- = kadastrale grens bestaand
- = bestaand leggerprofiel
- = NIEUW LEGGERPROFIEL / VERBREDING
- = hekwerk bestaand
- = beschoeiing bestaand
- = SLIB ONTGRAVEN
- = ONTGRAVING

TOELICHTING:
 HOOGTEMATEN IN m T.O.V. NAP
 OVERIGE MATEN IN mm, TENZIJ ANDERS IS AANGEGEVEN
 BESTAAND WERK = KLEINE LETTERS
 NIEUW WERK = HOOFDLETTERS
 MAATVOERING IN HET WERK TE CONTROLEREN

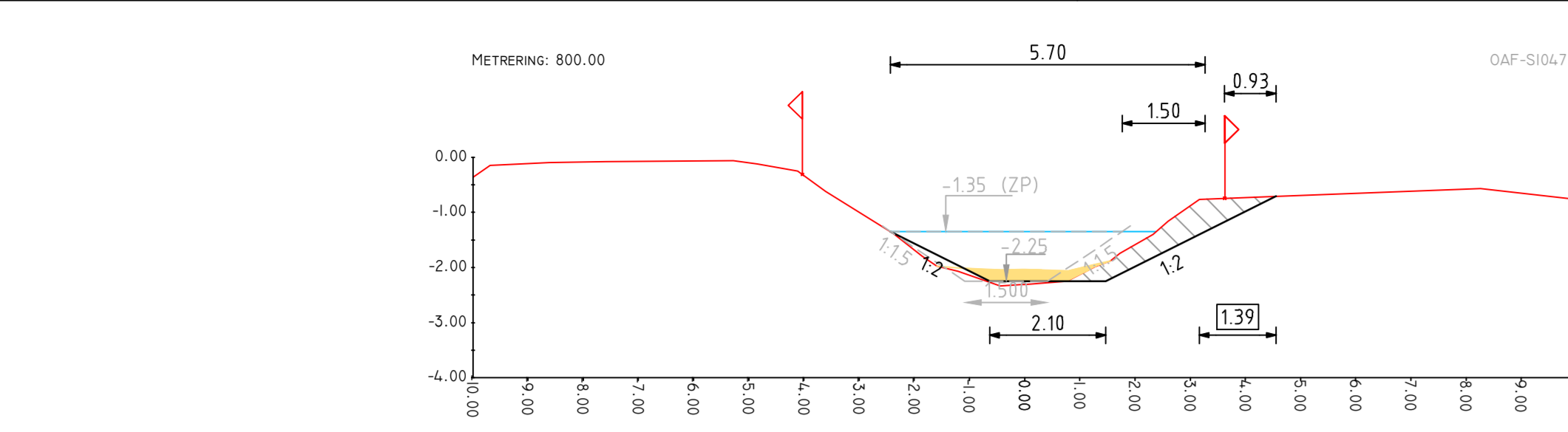
Vanaf	Tot	Tekenaar
-	-	-
-	-	-
-	-	-

OW21013 Aanpassen watersysteem Oldelamer & Nijelamer
 Dwarsprofielen deelgebied Ontgunning 1 tm 18

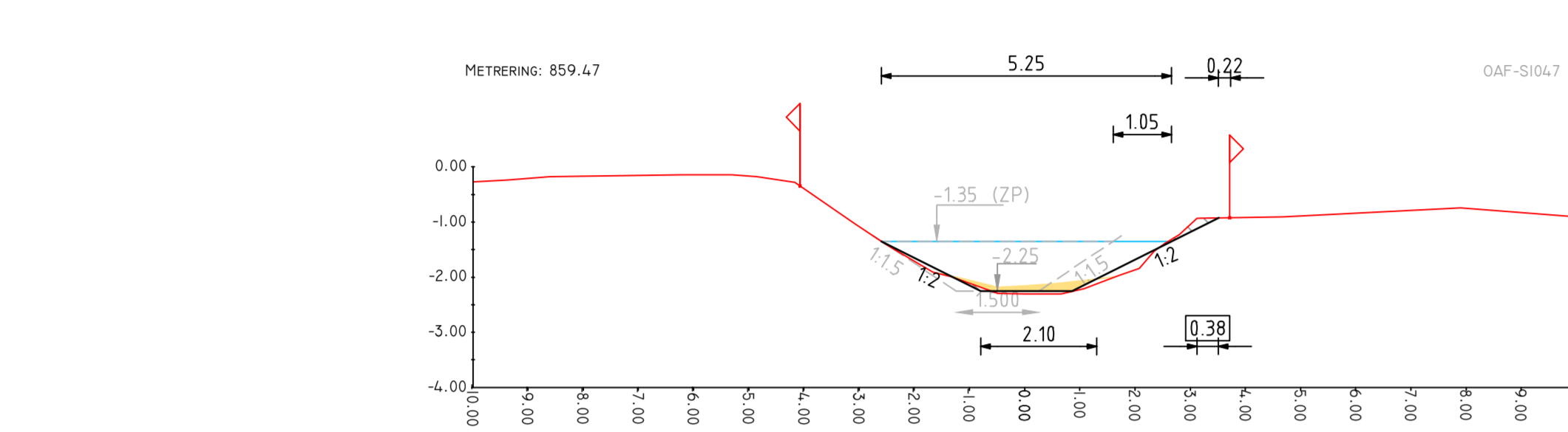
Projectnaam	Documtype	Beschouwen	Blad	Aantal
OW21013	TEKENING	-	1	1

PLANNING
 adviseurs en ingenieurs

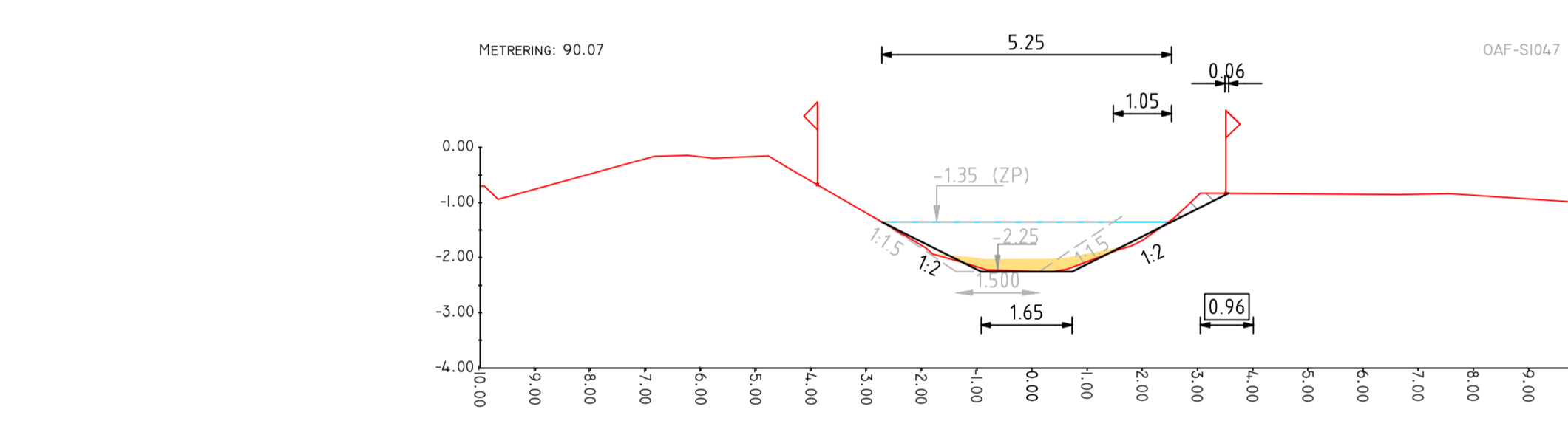
M. Landman A. Feenstra 26-11-2020 1100
 Status: tekening concept definitief



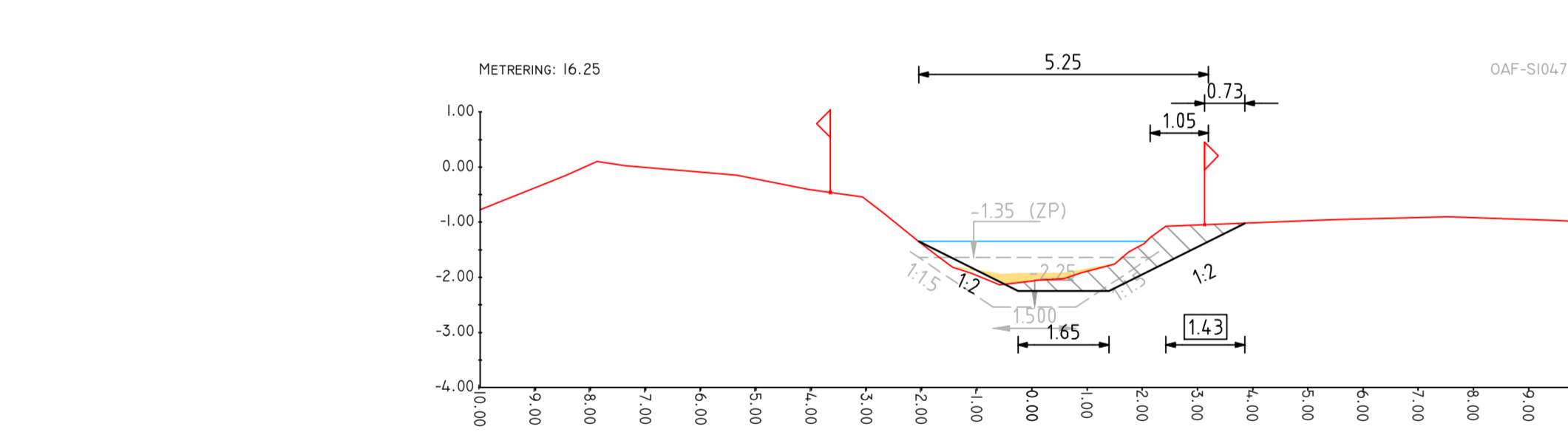
DWP35
VERBREIDING RECHTS



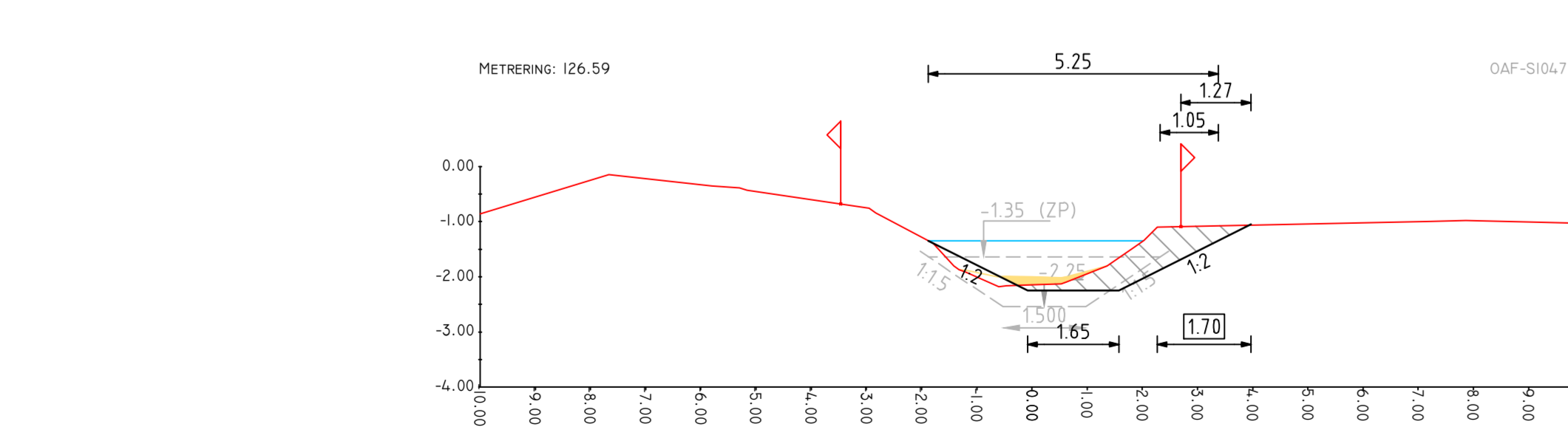
DWP36
VERBREIDING RECHTS



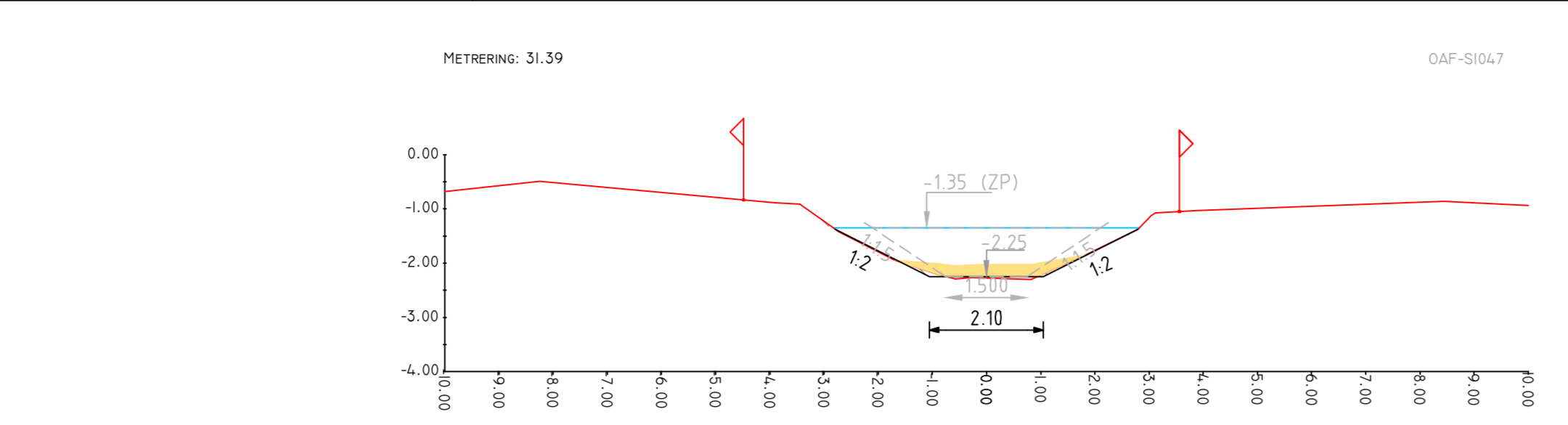
DWP36A
VERBREIDING RECHTS



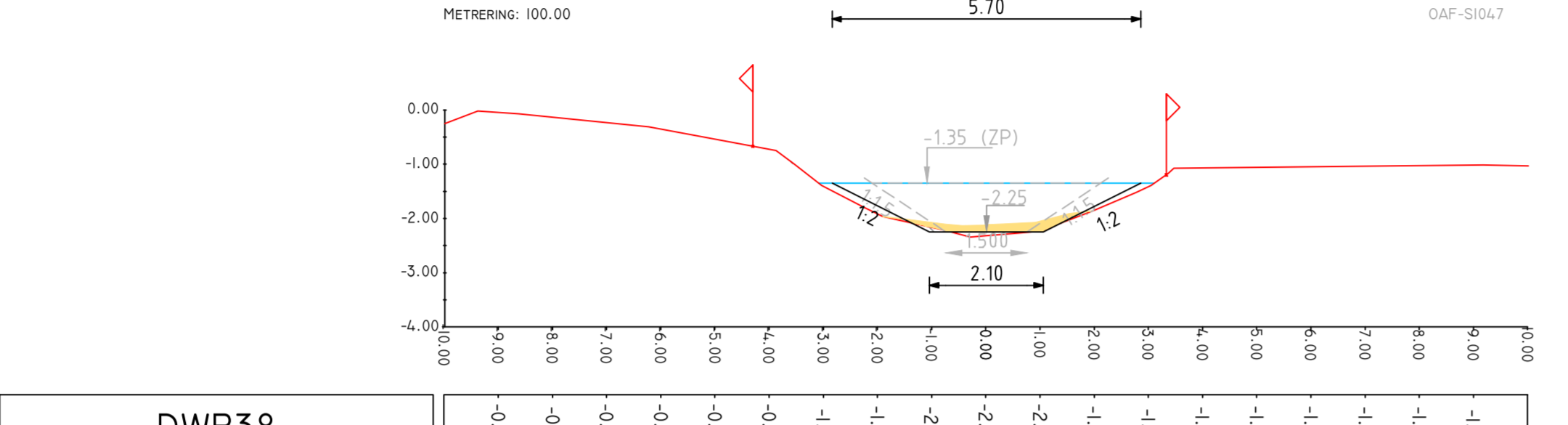
DWP36B
VERBREIDING RECHTS



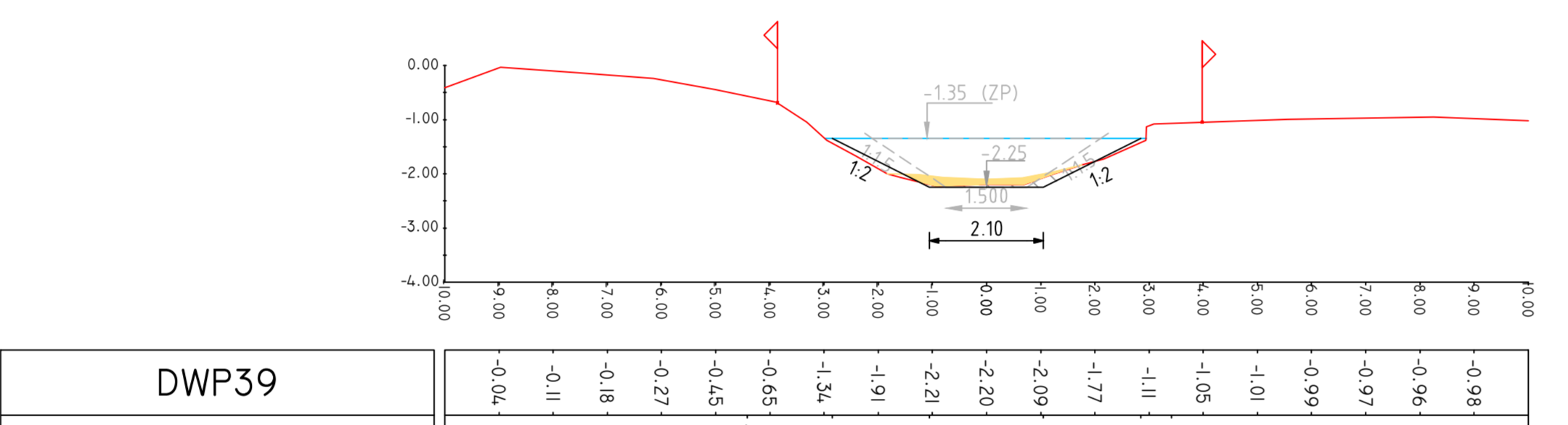
DWP36C
VERBREIDING RECHTS



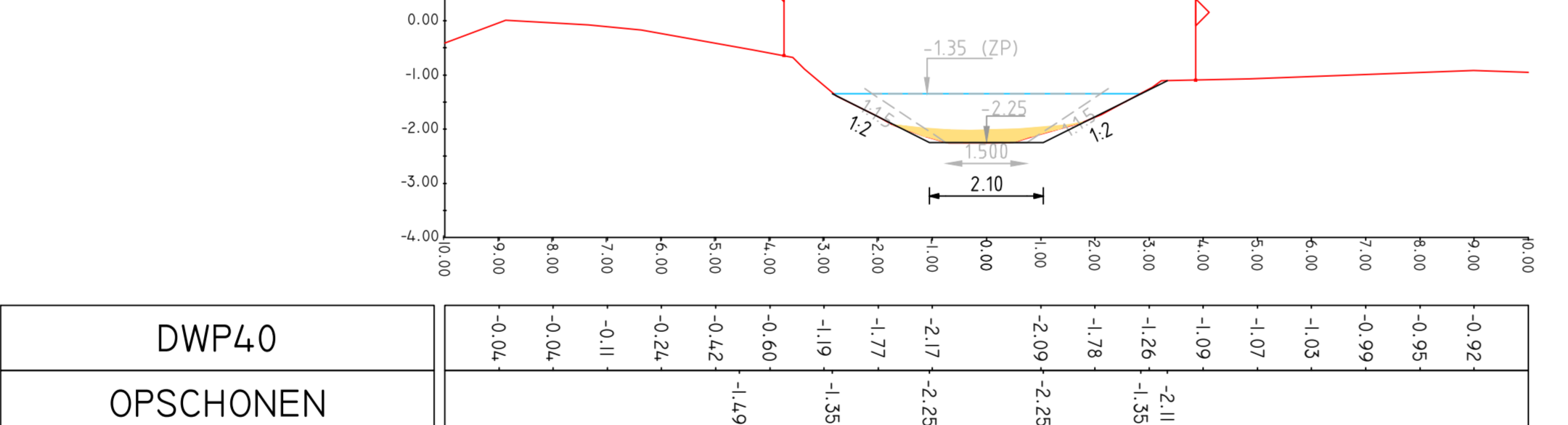
DWP37
OPSCHONEN



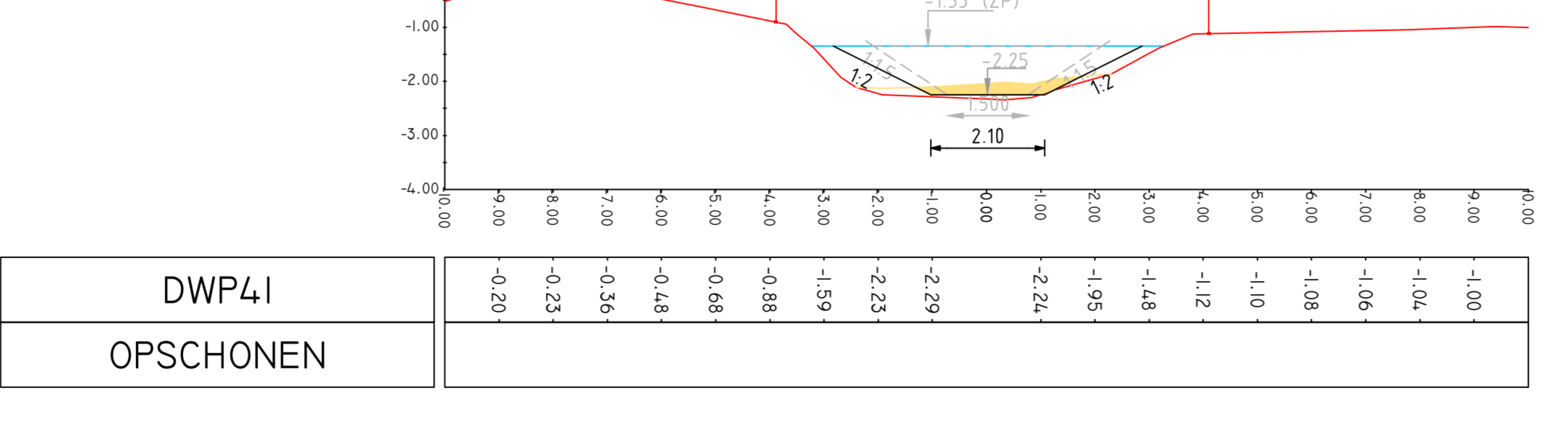
DWP38
OPSCHONEN



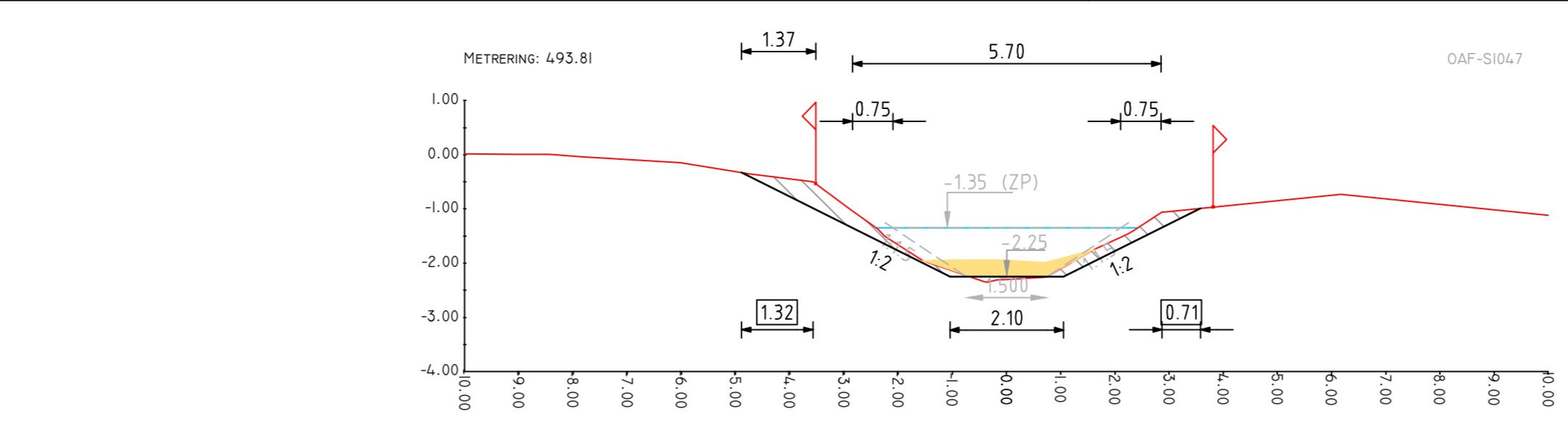
DWP39
OPSCHONEN



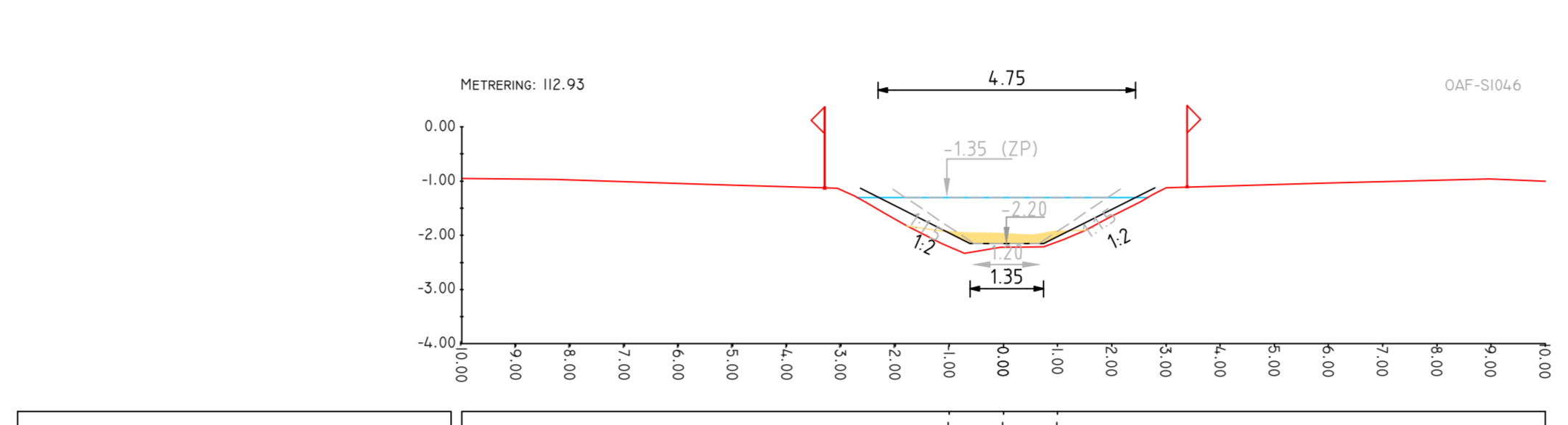
DWP40
OPSCHONEN



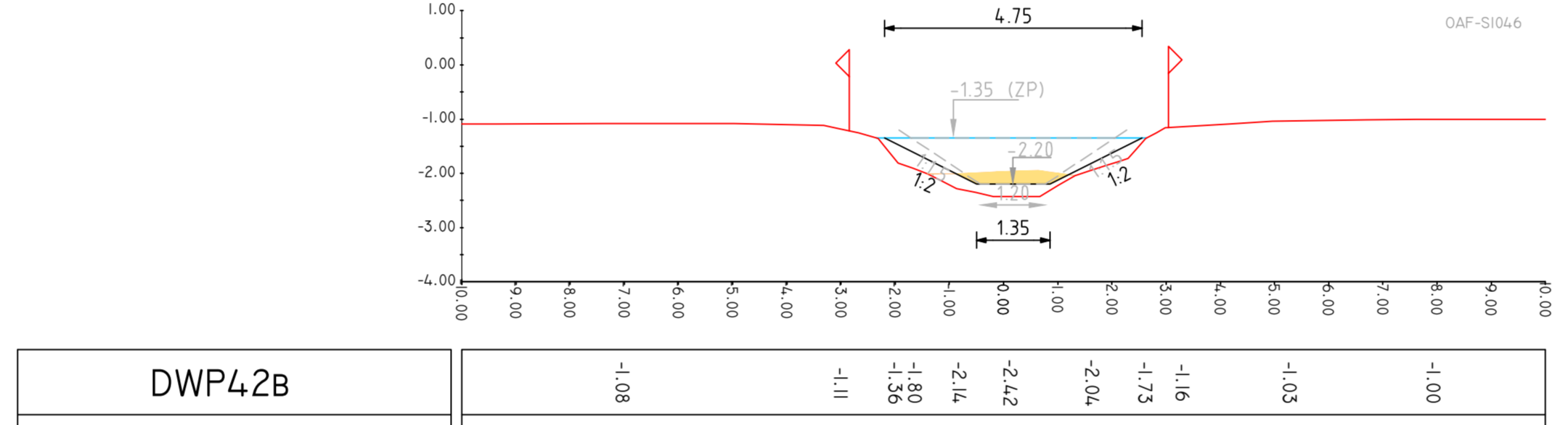
DWP41
OPSCHONEN



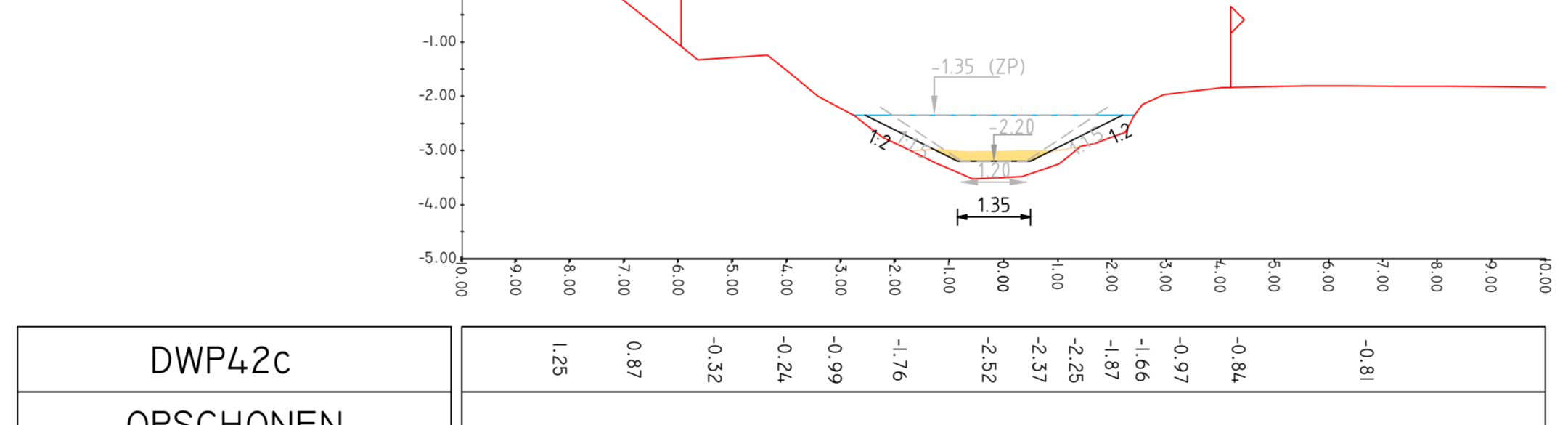
DWP42
VERBREIDING



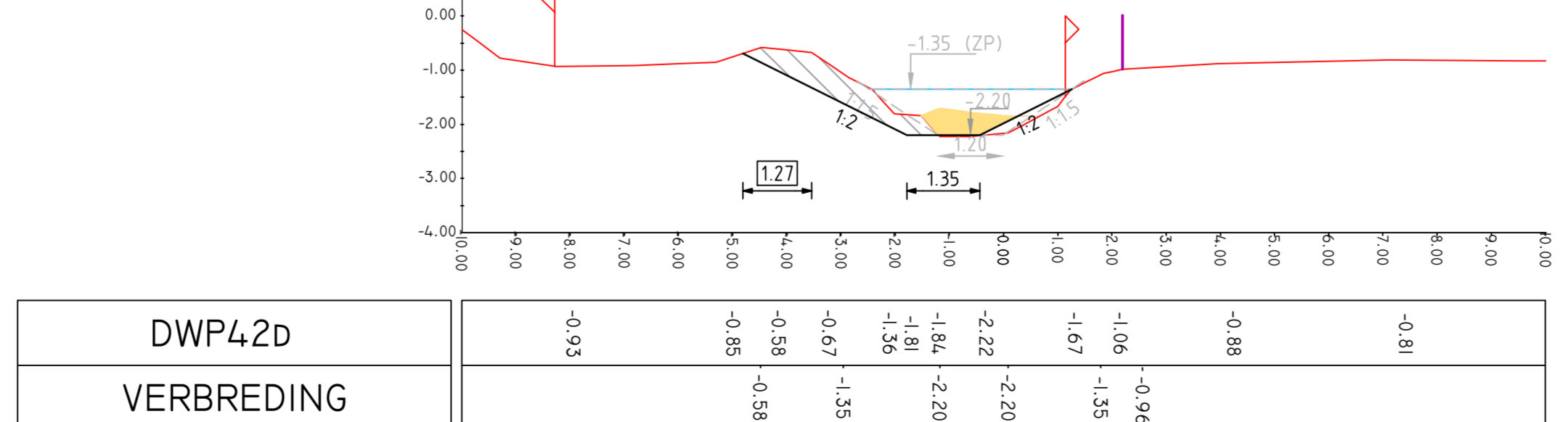
DWP42A
OPSCHONEN



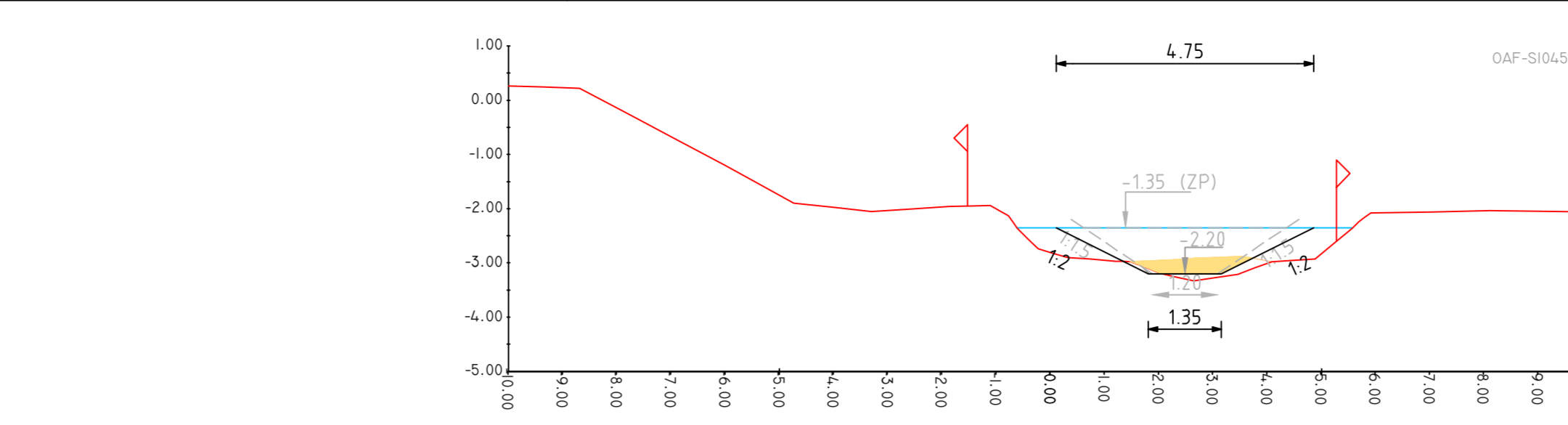
DWP42b
OPSCHONEN



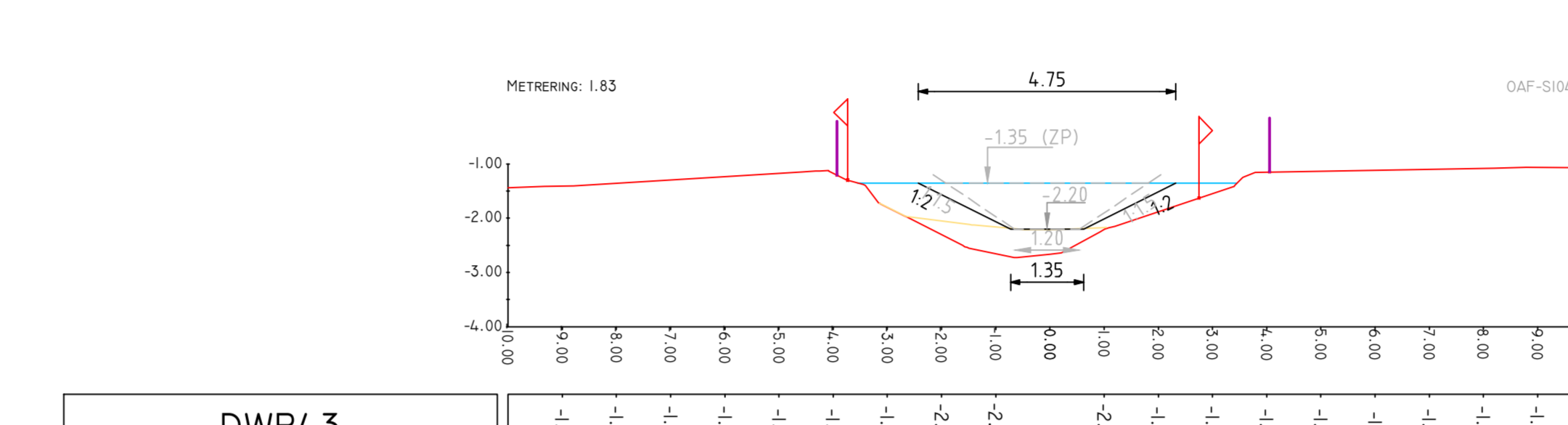
DWP42c
OPSCHONEN



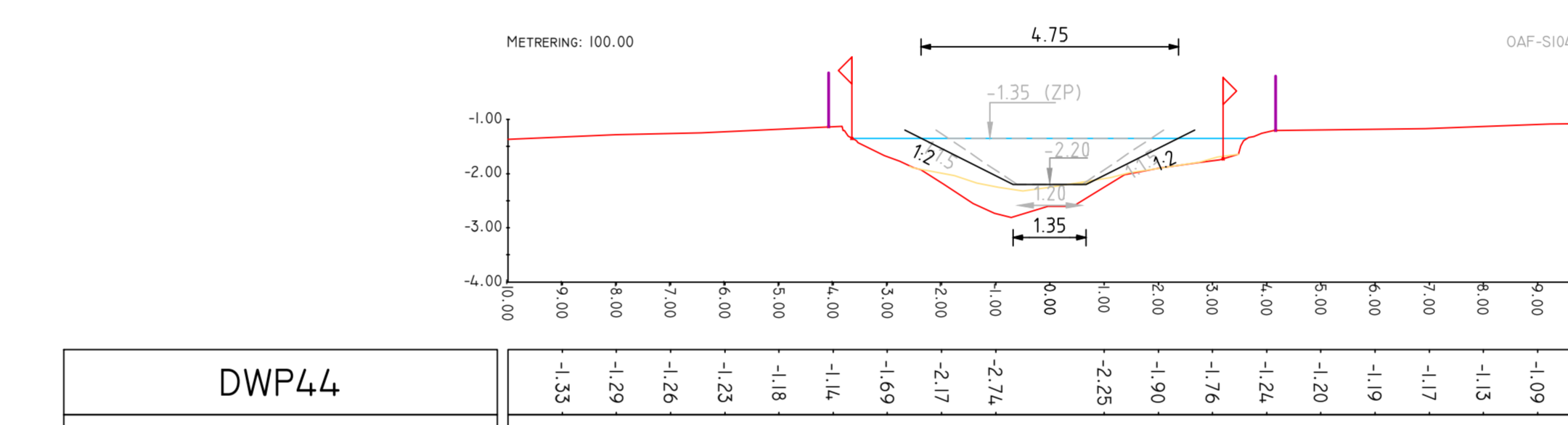
DWP42d
VERBREIDING



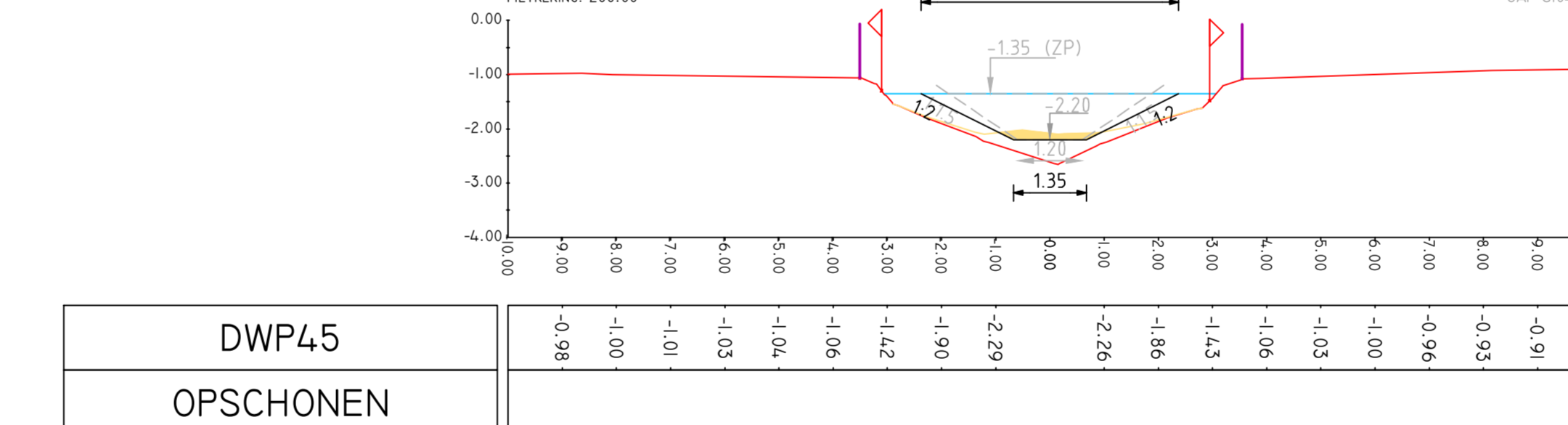
DWP42E
OPSCHONEN



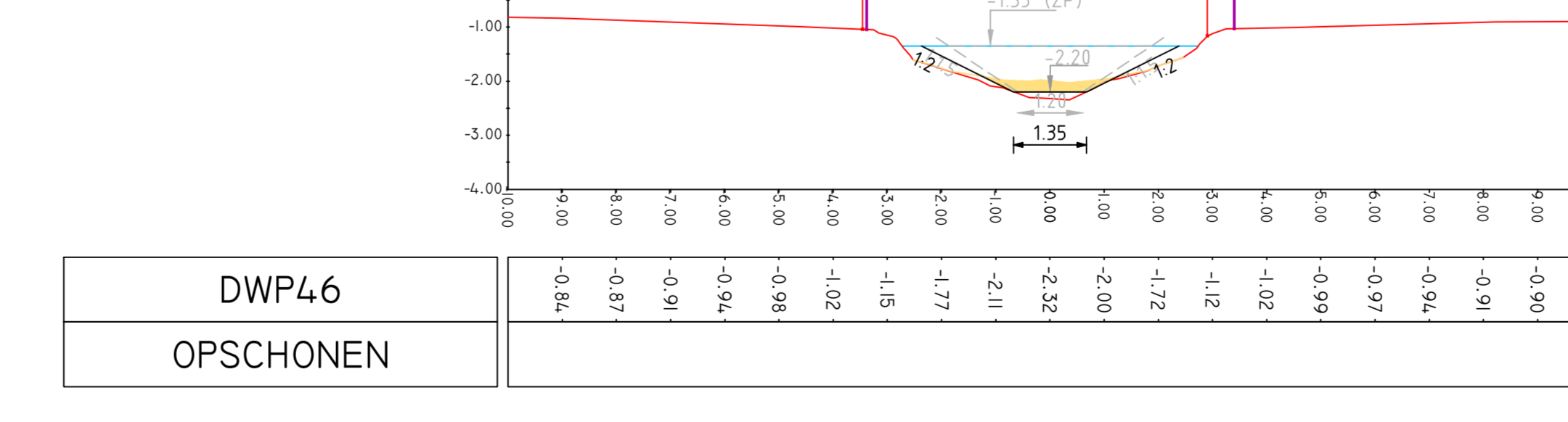
DWP43
OPSCHONEN



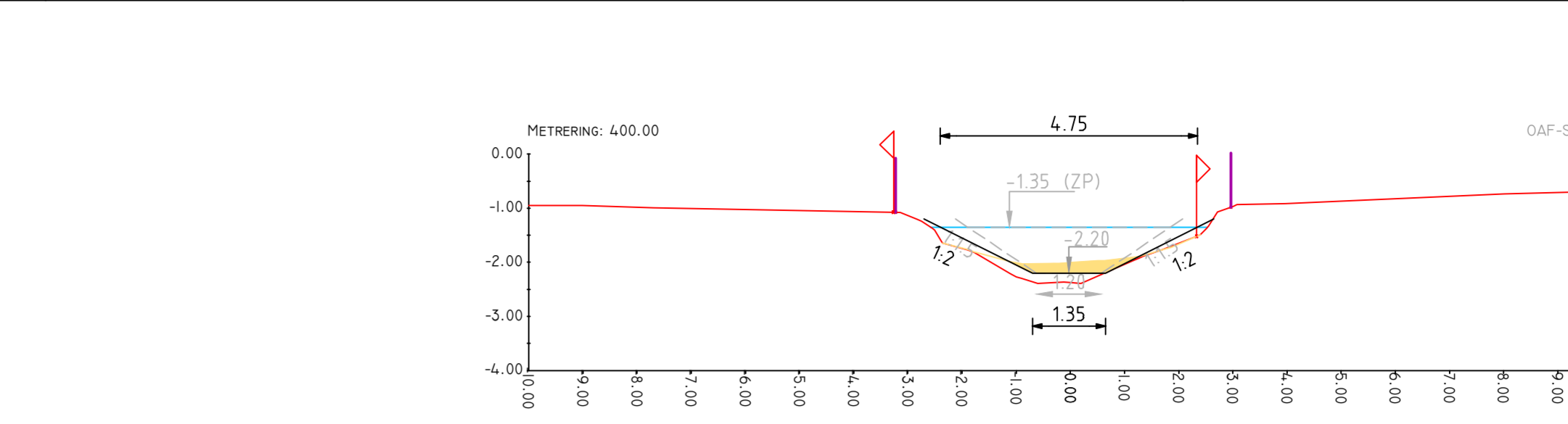
DWP44
OPSCHONEN



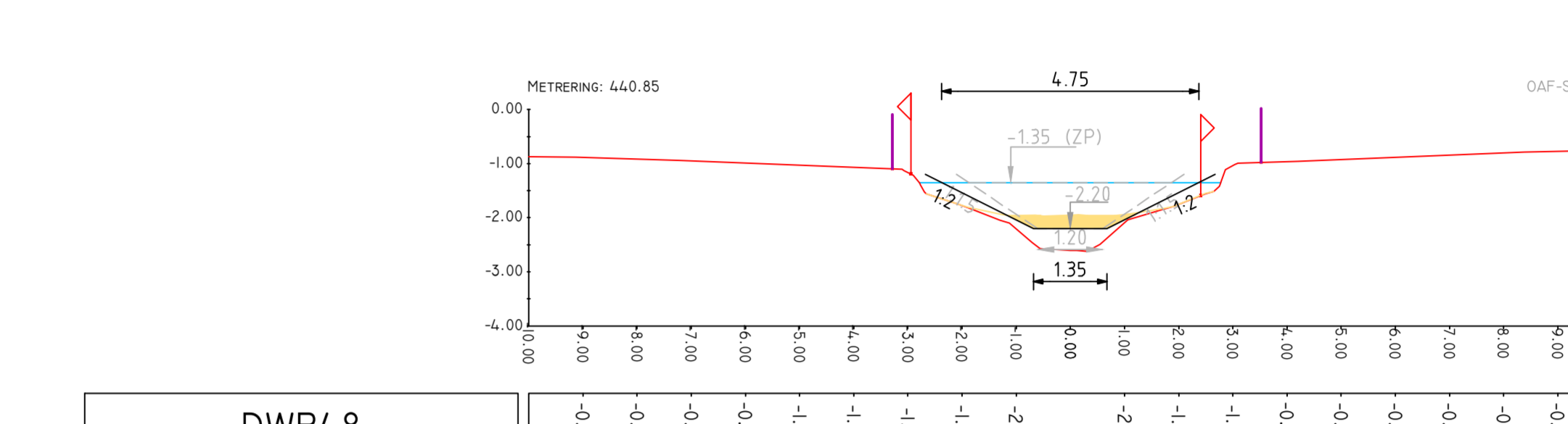
DWP45
OPSCHONEN



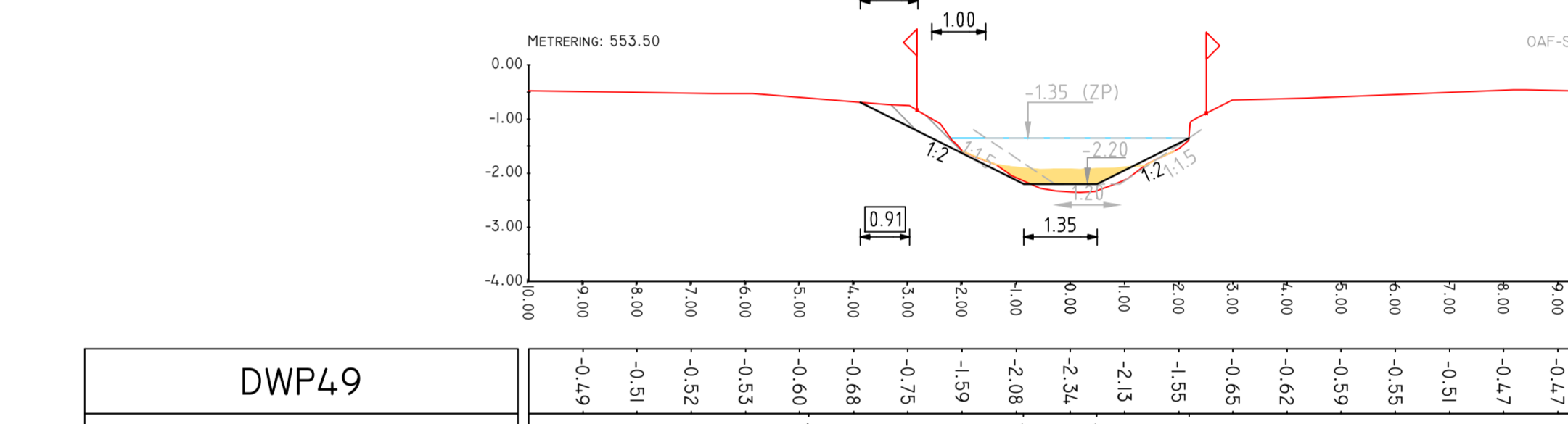
DWP46
OPSCHONEN



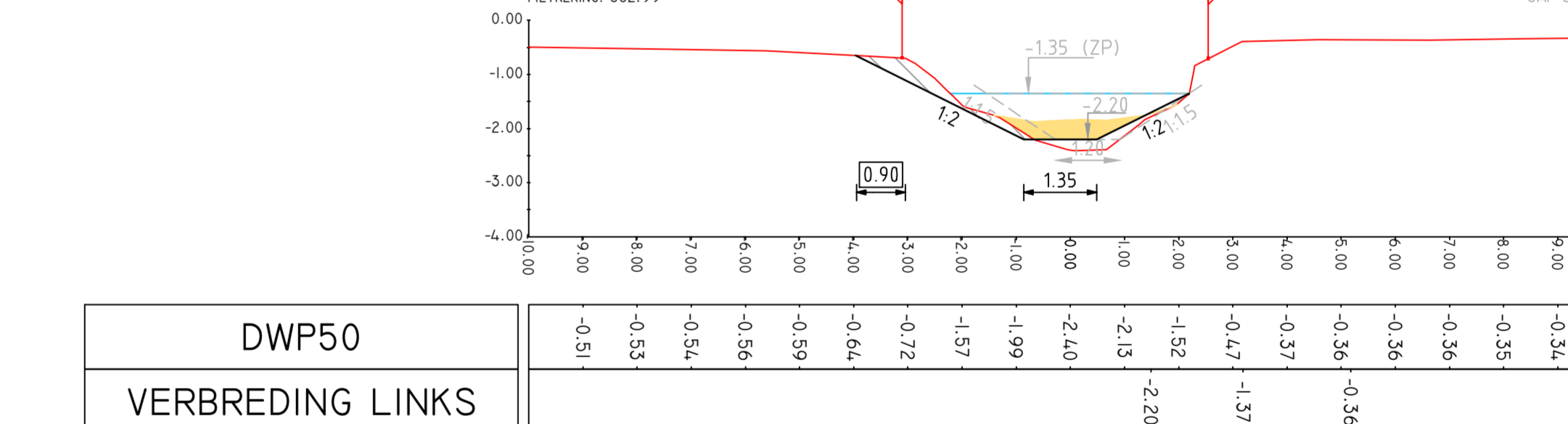
DWP47
VERBREIDING



DWP48
OPSCHONEN



DWP49
VERBREIDING LINKS



DWP50
VERBREIDING LINKS

LEGENDA

- = M1 VERLIJES BETEELBAAR
- = kadastrale grens bestaand
- = hekwerk bestaand
- = beschoeing bestaand
- = SLIB ONTGRAVEN
- = ONTGRAVEN

DOELICHTING:
HOOGTEMATEN IN m T.O.V. NAP
OVERIGE MATEN IN mm, TENZIJ ANDERS IS AANGEGEVEN
Bestaand werk = kleine letters
Nieuw werk = HOOFDELETTERS
MAATVOERING IN HET WERK TE CONTROLLEREN

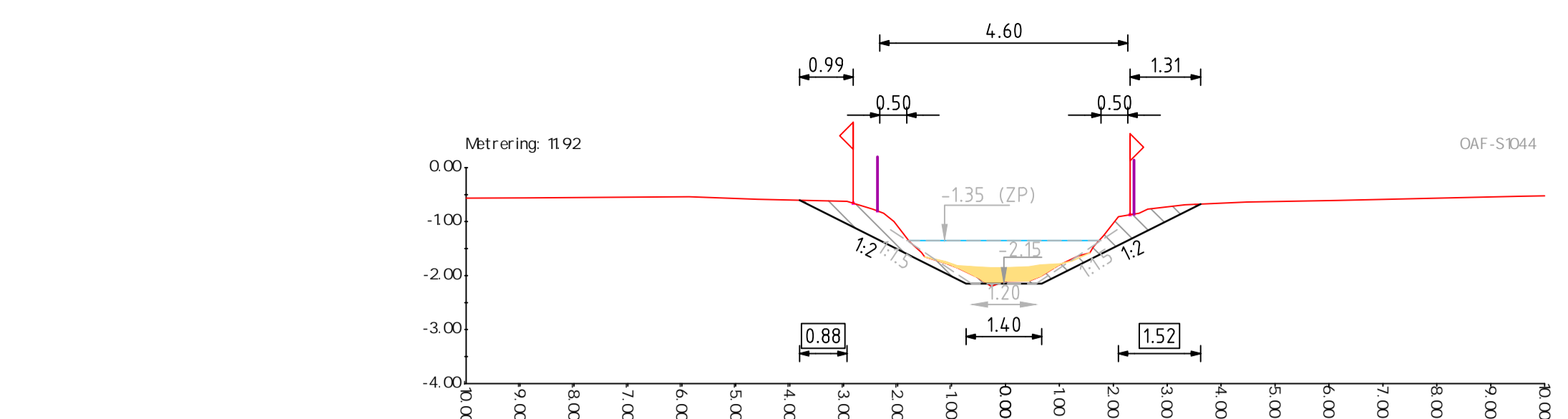
Versie	Doel	Beschrijving	Tekenaar
1	1	1	1
2	2	2	2
3	3	3	3

DW21013 Aanpassen watersysteem Oldelamer & Nijelamer
Dwarsprofielen deelgebied Ontginning 35 tm 50

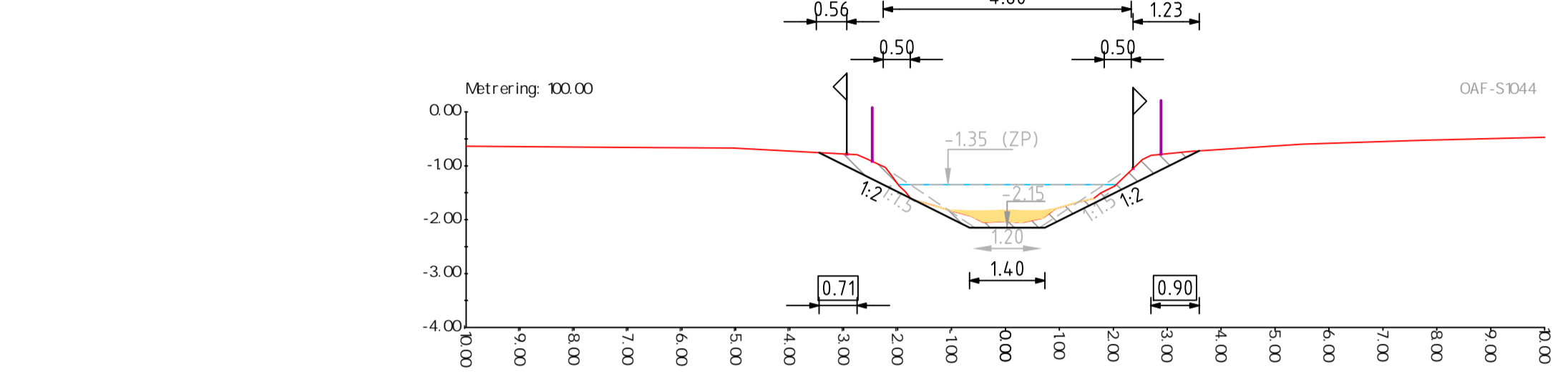
Dwarsprofielen

Projectnaam	Projectlocatie	Projectnummer	Projectstatus	Projectstart	Projectstop
DW21013	TEKENING	1	1	1	1

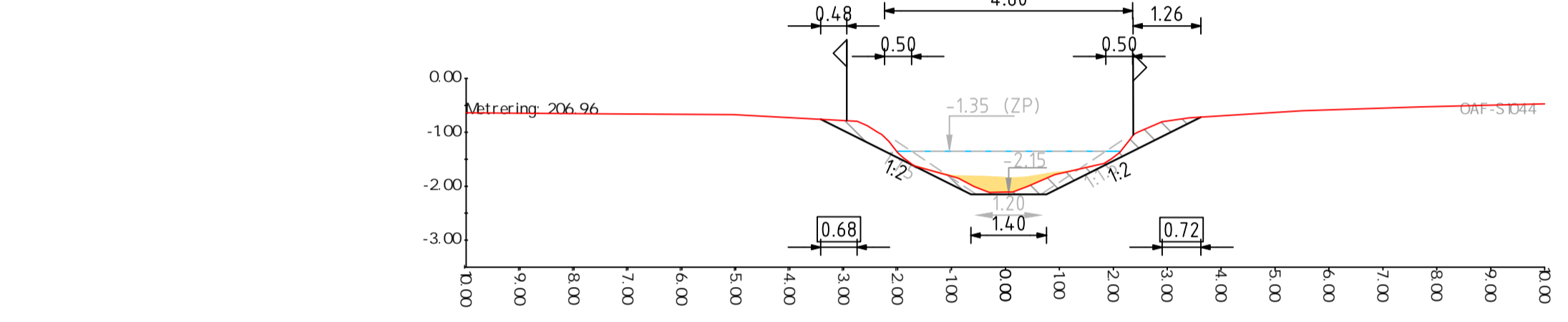
PLANNING
MITSUBISHI
MITSUBISHI



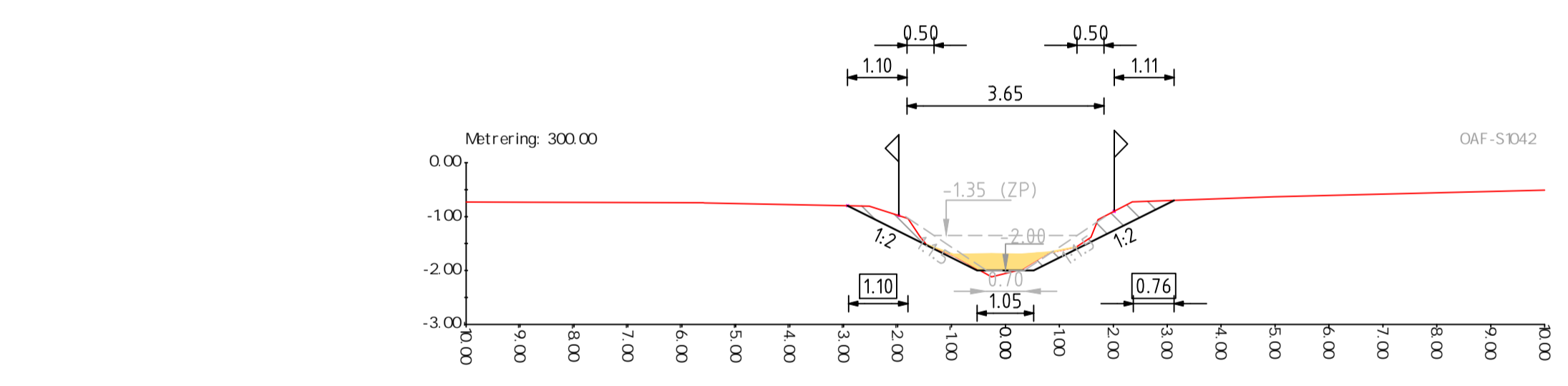
DWP51
VERBREDING
-0.56
-0.55
-0.55
-0.54
-0.57
-0.60
-0.62
-0.69
-1.02
-2.49
-1.69
-1.00
-0.66
-0.73
-1.03
-1.80
-2.49
-1.69
-0.61
-0.59
-0.57
-0.54



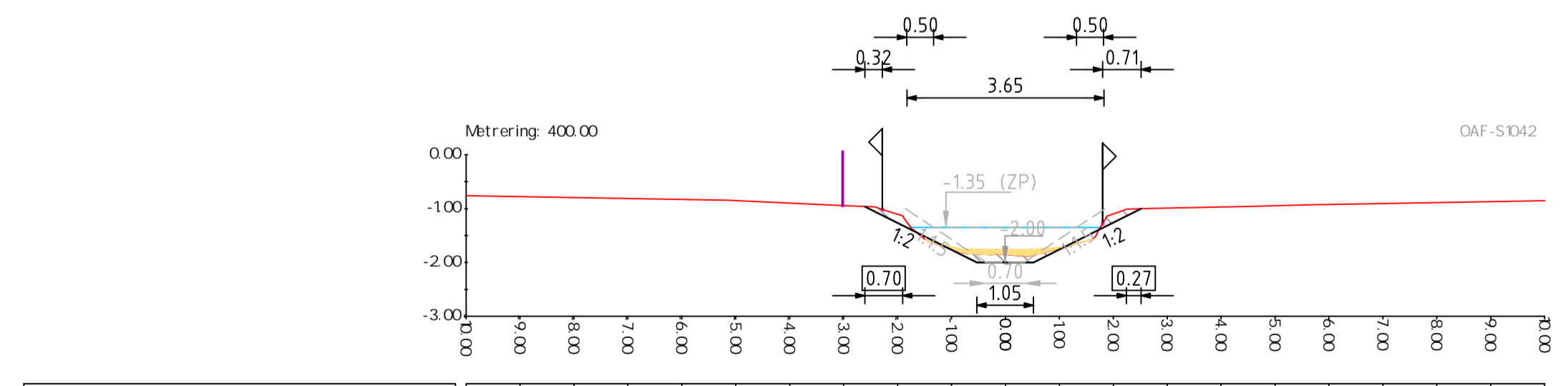
DWP52
VERBREDING
-0.65
-0.65
-0.65
-0.67
-0.73
-0.78
-1.33
-1.94
-2.49
-1.69
-0.72
-0.69
-0.77
-1.39
-2.49
-1.69
-0.52
-0.55
-0.58
-0.50



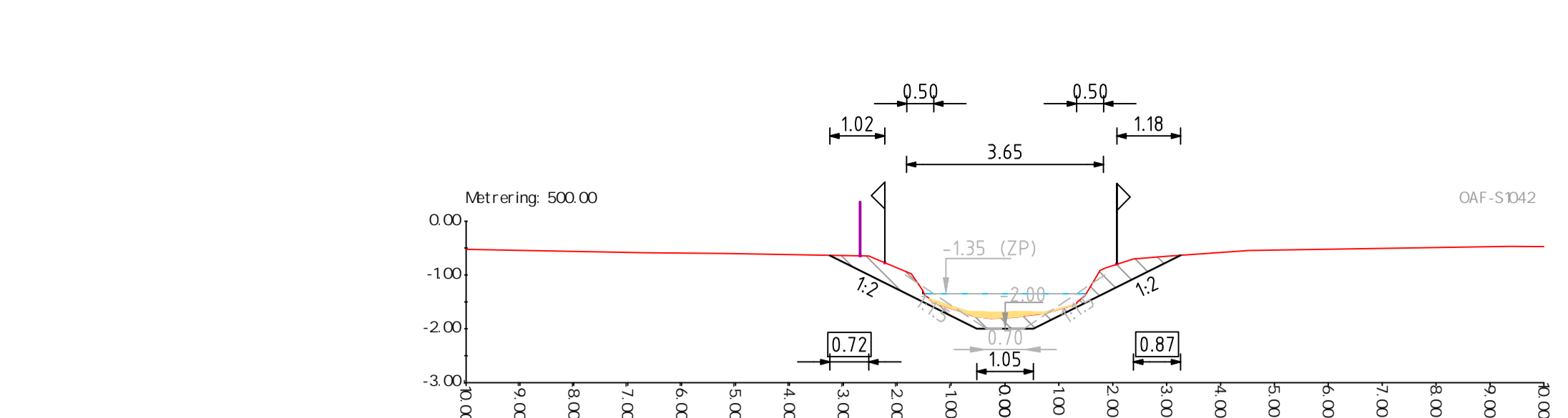
DWP53
VERBREDING
-0.67
-0.68
-0.69
-0.70
-0.74
-0.74
-1.37
-1.81
-2.49
-1.69
-0.64
-0.66
-0.72
-1.47
-2.49
-1.69
-0.54
-0.55
-0.56
-0.54



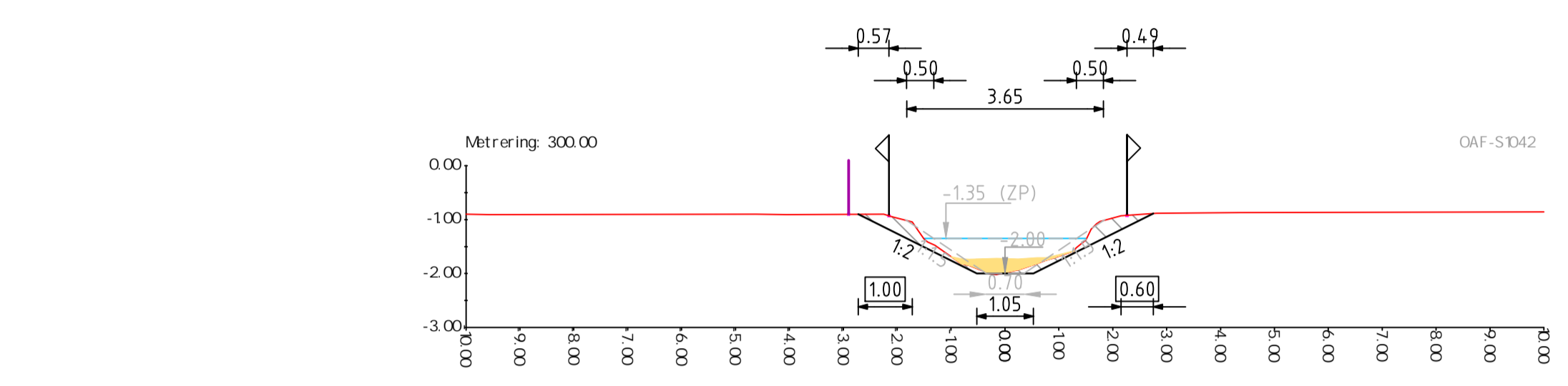
DWP54
VERBREDING
-0.73
-0.74
-0.74
-0.76
-0.78
-0.80
-0.97
-1.71
-2.00
-2.00
-1.35
-0.63
-0.61
-0.58
-0.56
-0.53
-0.53
-0.56
-0.56



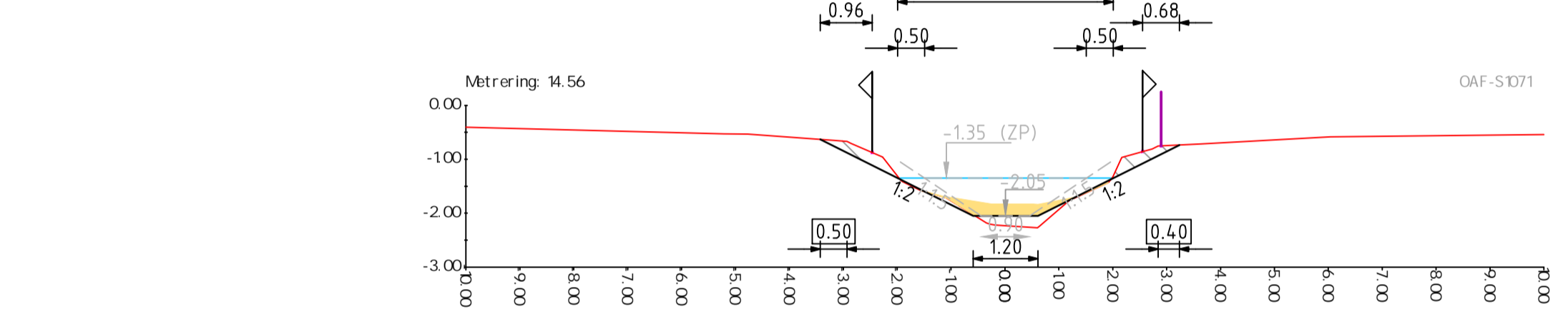
DWP55
VERBREDING
-0.78
-0.79
-0.81
-0.83
-0.85
-0.90
-0.95
-1.11
-1.35
-2.00
-2.00
-1.35
-0.92
-0.91
-0.89
-0.87
-0.87



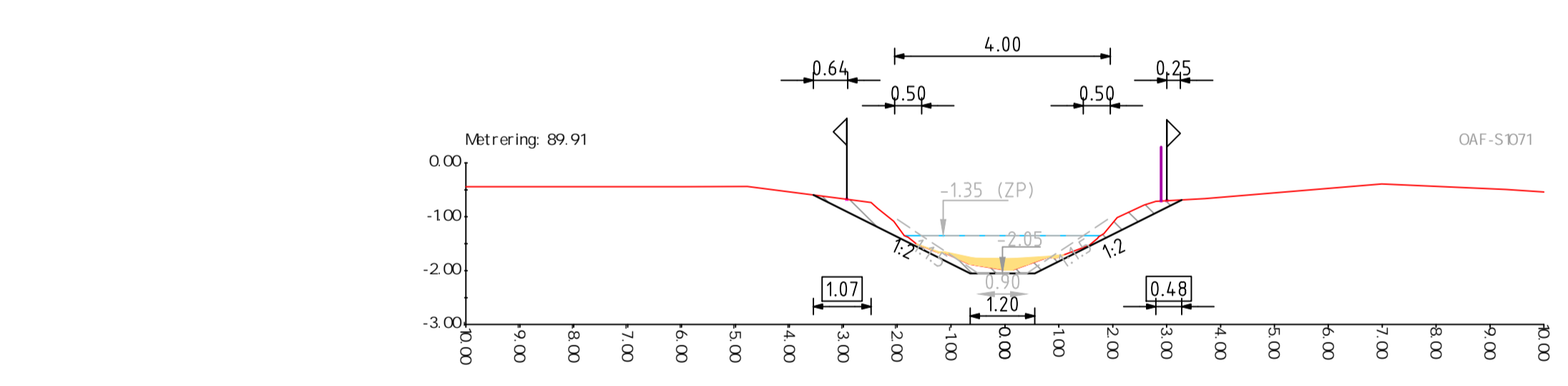
DWP56
VERBREDING
-0.54
-0.56
-0.58
-0.59
-0.60
-0.62
-0.64
-0.67
-1.35
-1.62
-2.00
-2.00
-1.35
-0.63
-0.59
-0.54
-0.52
-0.51
-0.49
-0.48



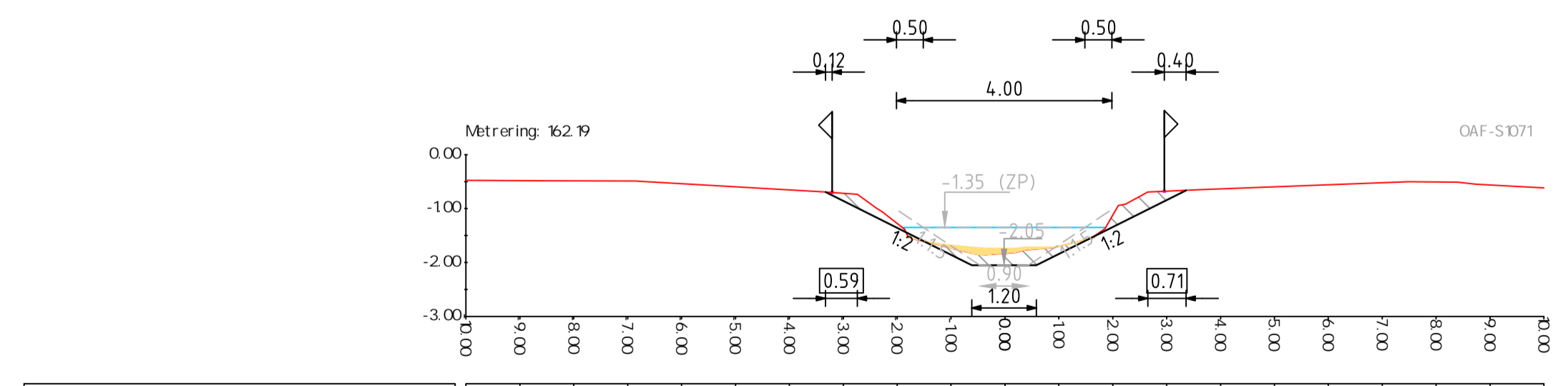
DWP57
VERBREDING
-0.91
-0.90
-0.90
-0.90
-0.91
-0.90
-0.97
-1.35
-2.00
-2.00
-1.35
-0.69
-0.67
-0.67
-0.66
-0.66
-0.66
-0.66



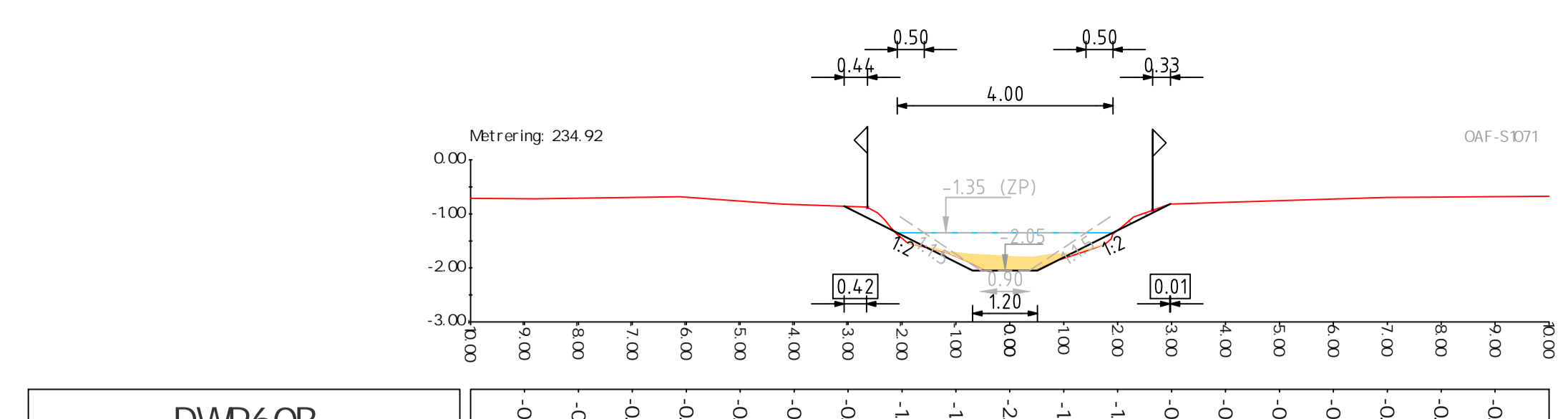
DWP58
VERBREDING
-0.43
-0.46
-0.48
-0.51
-0.53
-0.59
-0.66
-1.31
-1.77
-2.05
-2.05
-1.35
-0.74
-0.64
-0.56
-0.56
-0.56
-0.55
-0.55



DWP59
VERBREDING
-0.44
-0.44
-0.44
-0.44
-0.54
-0.67
-1.17
-1.73
-1.99
-2.05
-2.05
-1.35
-0.69
-0.64
-0.56
-0.47
-0.39
-0.44
-0.44
-0.48

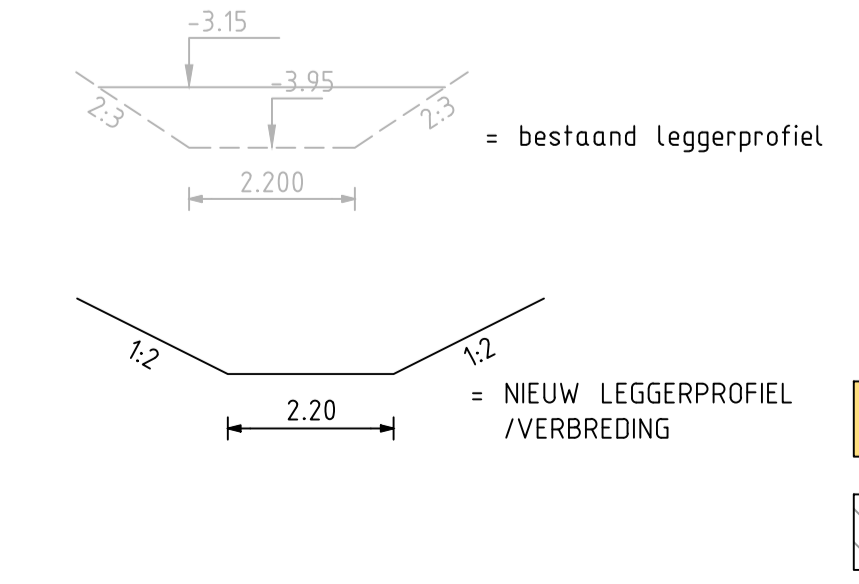


DWP60
VERBREDING
-0.48
-0.49
-0.49
-0.54
-0.60
-0.65
-0.72
-1.27
-1.35
-2.05
-2.05
-1.35
-0.66
-0.64
-0.60
-0.56
-0.52
-0.51
-0.56



DWP60B
VERBREDING
-0.72
-0.71
-0.69
-0.69
-0.76
-0.82
-0.86
-0.86
-1.45
-1.78
-2.05
-2.05
-1.35
-0.82
-0.82
-0.78
-0.75
-0.72
-0.69
-0.69
-0.68

LEGENDA



- = M1 VERLIES BETEELBAAR
- = kadastrale grens bestaand
- = hekwerk bestaand
- = beschoeiing bestaand
- = SLIB ONTGRAVEN
- = ONTGRAVEN

TOELICHTING:

HOOGTEMATEN IN m T.O.V. NAP
 OVERIGE MATEN IN mm, TENZIJ ANDERS IS AANGEGEVEN
 bestaand werk = kleine letters
 NIEUW WERK = HOOFDLETTERS
 MAATVOERING IN HET WERK TE CONTROLEREN

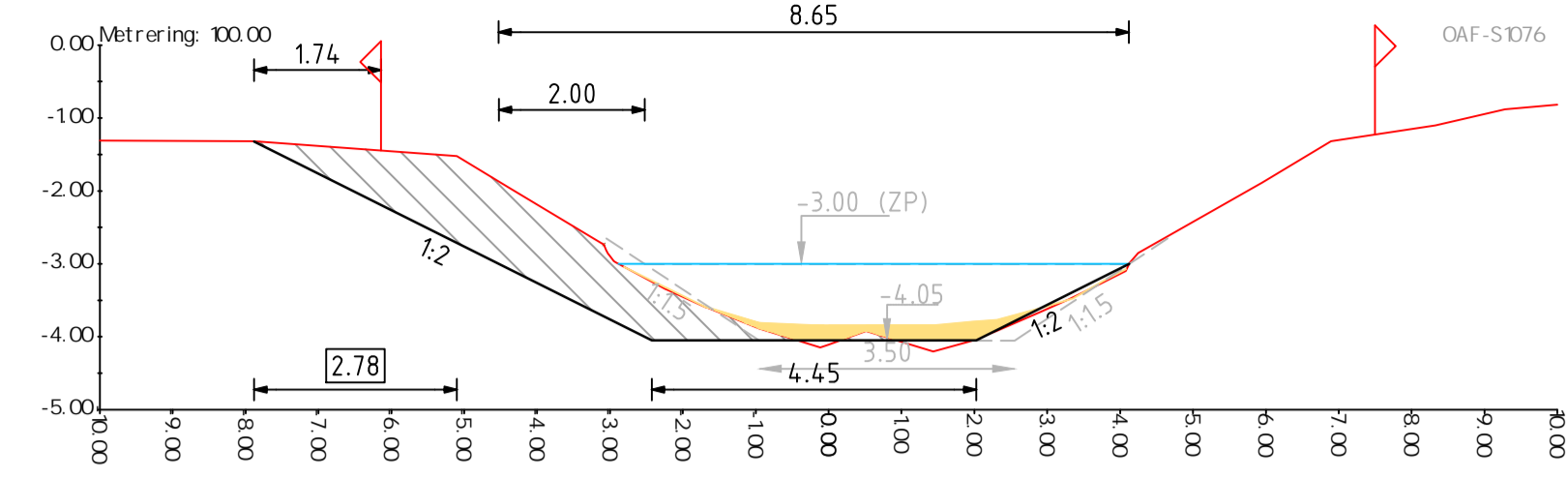
Verde	Datum	Omschrijving	Tekenaar
-	-	-	-
-	-	-	-
-	7-10-2020	ELKSTI UITDAKE	M. Landman

OW21013 Aanpassen watersysteem Oldelamer & Nijelamer
 Dwarsprofielen deelgebied Ontginning 51 tm 60B

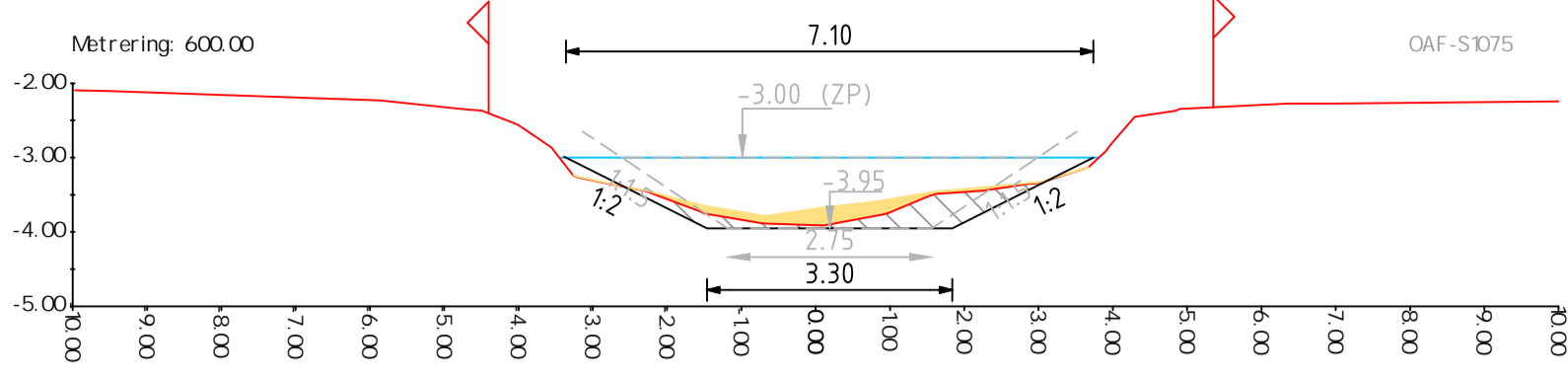
Dwarsprofielen
 Tekenaar: M. Landman, A. Feenstra, 26-11-2020, 1100
 Projectnummer: OW21013, Documenttype: TEKENING, Bestandnaam: 04, Aantal: 4

PLANNING
 adviseurs en ingenieurs

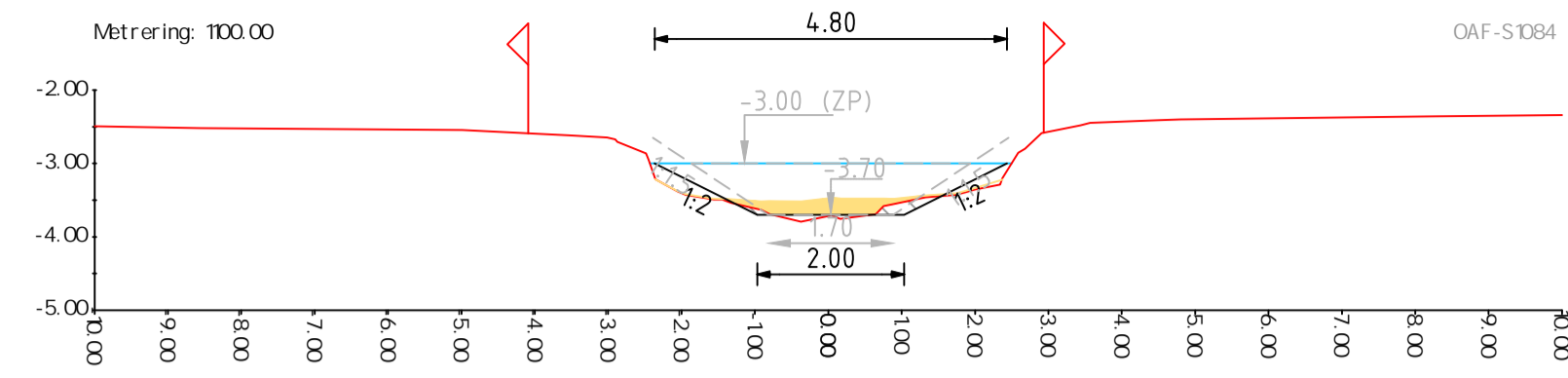
WETTERSCHEP
 PERSLUJN



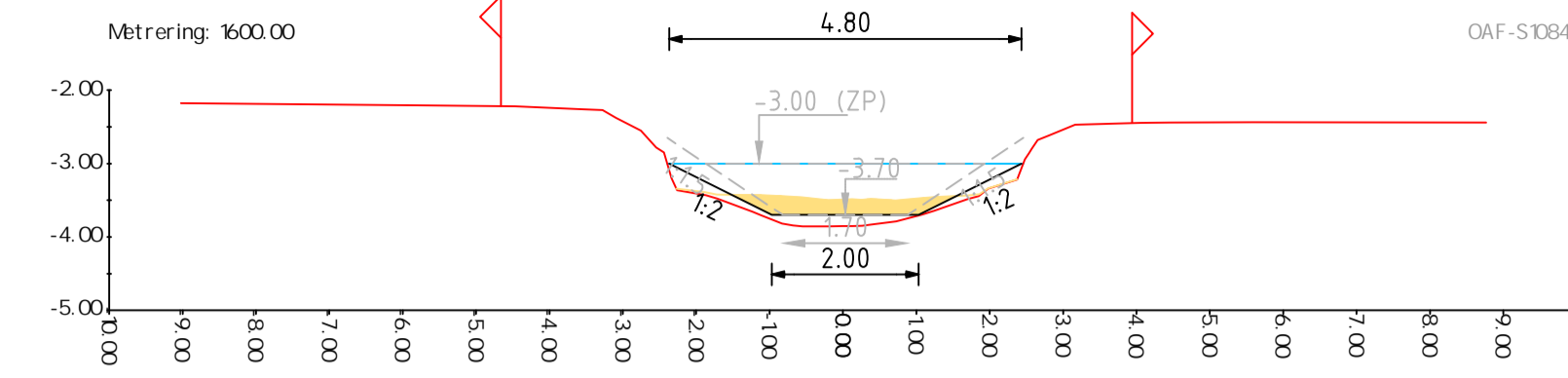
DWP77
VERBREDING LINKS
-1.31 -1.32 -1.32 -1.30 -1.31 -1.32 -1.37 -1.46 -1.59 -1.79 -2.99 -3.45 -3.87 -4.07 -4.04 -4.05 -3.84 -3.00



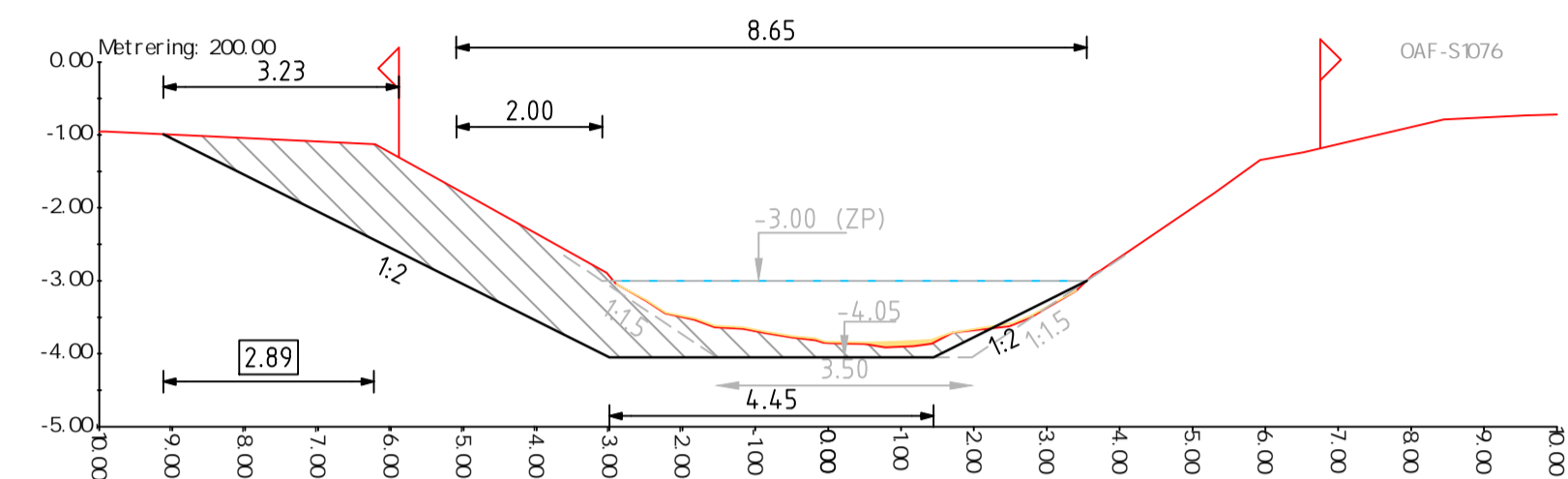
DWP82
UITDIEPEN
-2.12 -2.12 -2.12 -2.23 -2.32 -2.56 -3.31 -3.56 -3.91 -3.74 -3.46 -3.34 -3.29 -2.99 -2.84 -2.89 -2.27 -2.26 -2.25



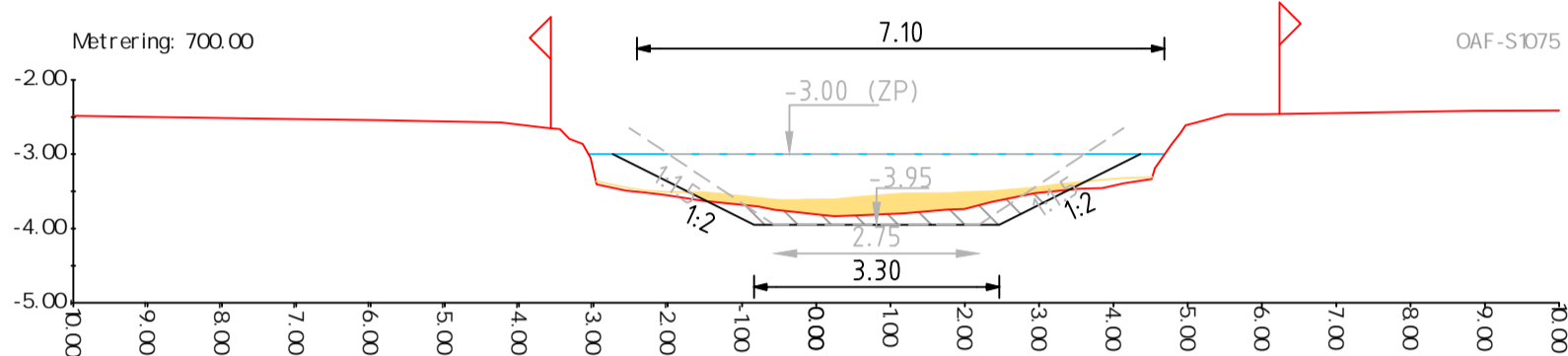
DWP87
UITDIEPEN
-2.51 -2.53 -2.54 -2.54 -2.60 -2.65 -3.40 -3.61 -3.53 -3.35 -2.57 -2.43 -2.40 -2.37 -2.37 -2.36 -2.35



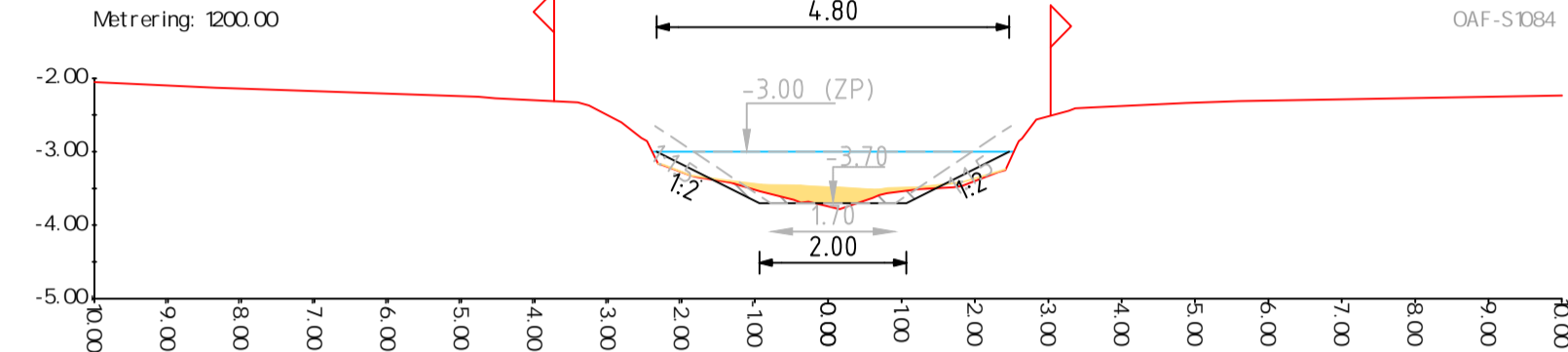
DWP92
OPSCHONEN
-2.81 -2.79 -2.20 -2.20 -2.21 -2.24 -2.43 -3.41 -3.75 -3.72 -3.33 -2.54 -2.45 -2.44 -2.44 -2.44



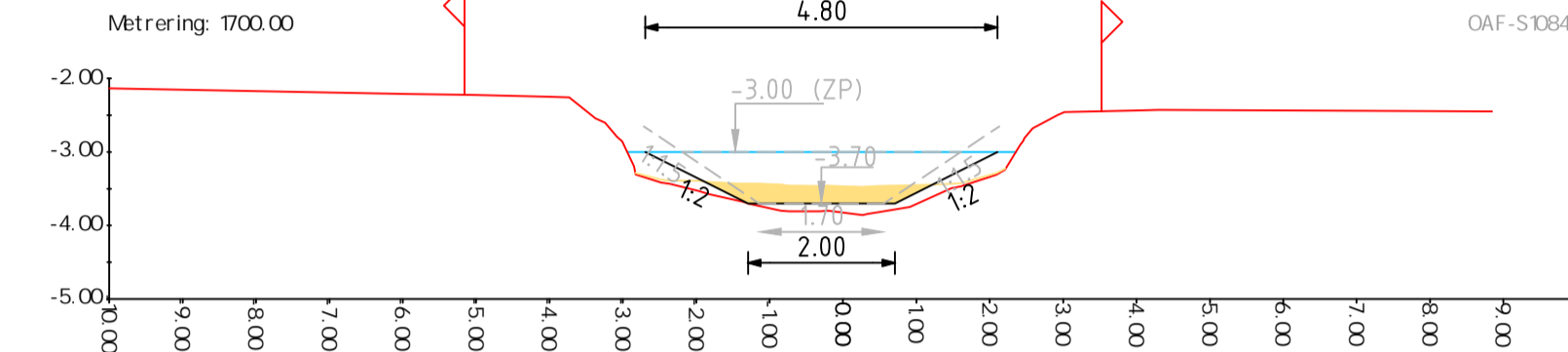
DWP78
VERBREDING LINKS
-1.00 -1.04 -1.07 -1.25 -1.80 -2.35 -2.94 -3.50 -3.85 -3.90 -3.68 -3.37 -2.68 -2.00 -1.33 -1.13 -0.99 -0.76



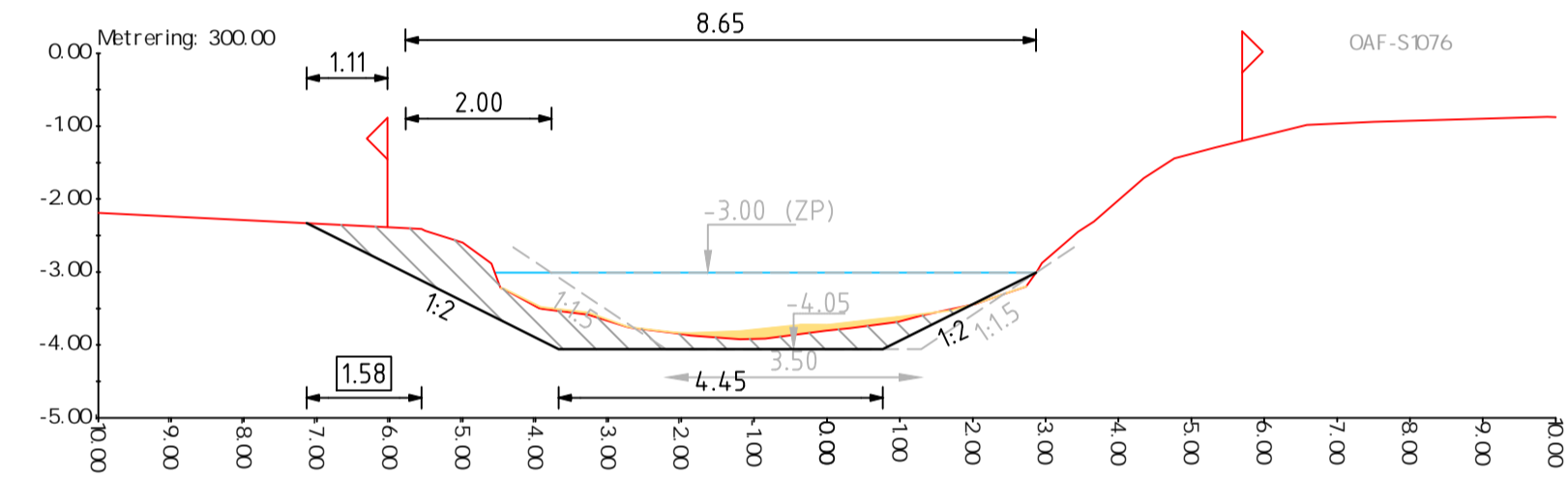
DWP83
UITDIEPEN
-2.50 -2.52 -2.54 -2.56 -2.60 -3.21 -3.55 -3.68 -3.81 -3.81 -3.73 -3.52 -2.60 -2.46 -2.45 -2.43 -2.42



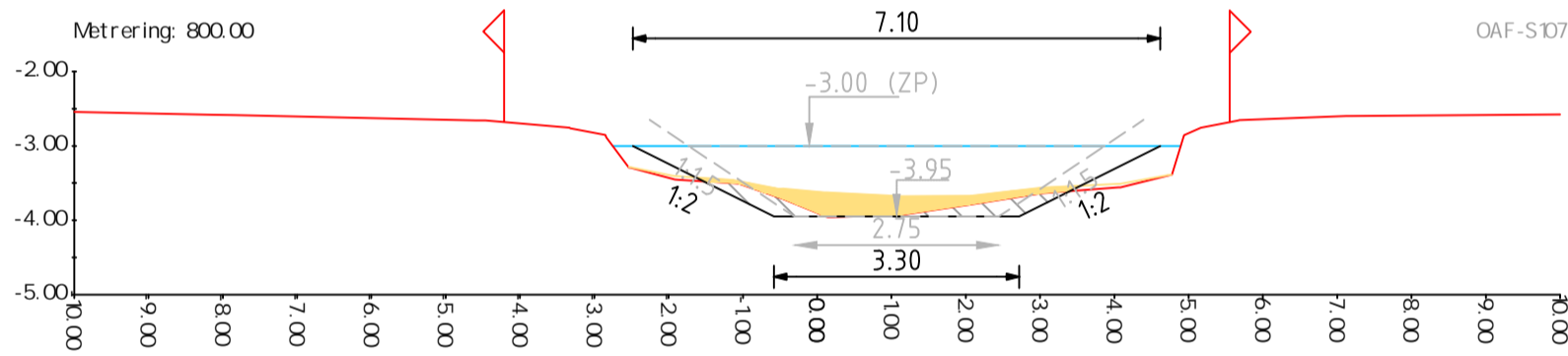
DWP88
UITDIEPEN
-2.10 -2.14 -2.17 -2.21 -2.24 -2.30 -2.51 -3.28 -3.52 -3.54 -3.40 -2.52 -2.38 -2.33 -2.31 -2.27 -2.25



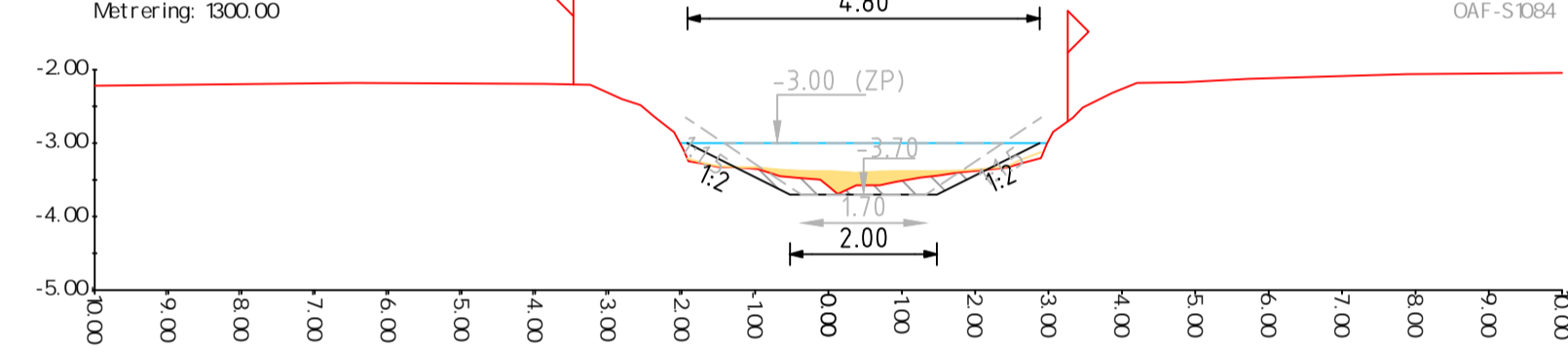
DWP93
OPSCHONEN
-2.15 -2.17 -2.19 -2.21 -2.23 -2.25 -2.87 -3.52 -3.76 -3.71 -3.34 -2.46 -2.44 -2.43 -2.44 -2.45



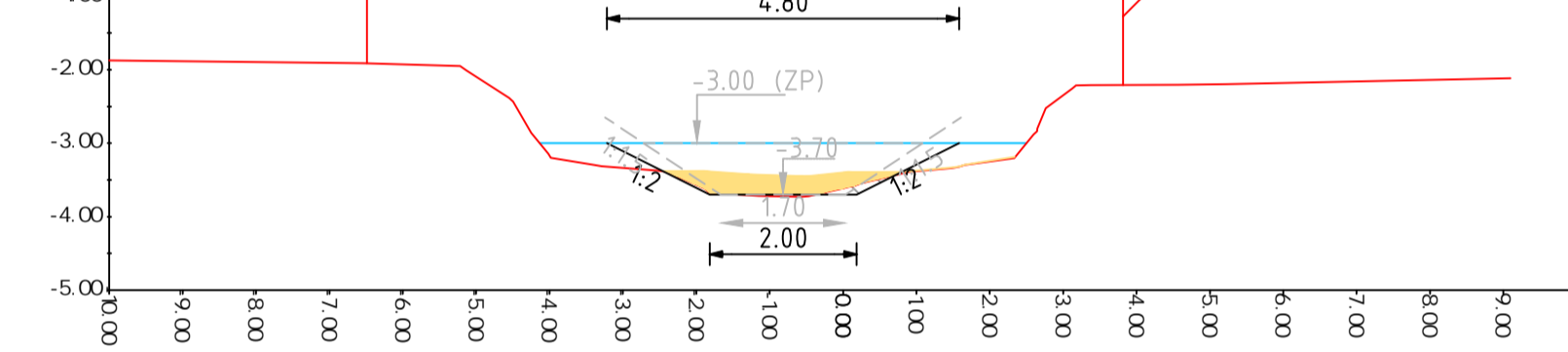
DWP79
VERBREDING LINKS
-2.24 -2.29 -2.34 -2.39 -3.00 -3.47 -3.67 -3.92 -3.85 -3.68 -3.45 -2.83 -2.01 -1.38 -0.96 -0.93 -0.90



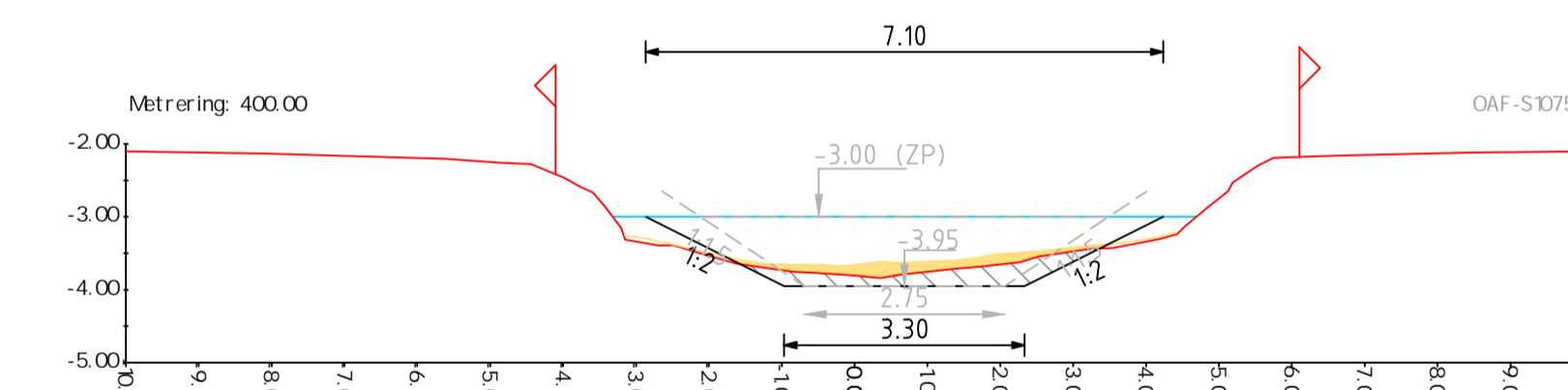
DWP84
UITDIEPEN
-2.54 -2.56 -2.58 -2.62 -2.65 -2.70 -3.43 -3.53 -3.90 -3.93 -3.80 -3.64 -3.54 -2.64 -2.60 -2.59 -2.58



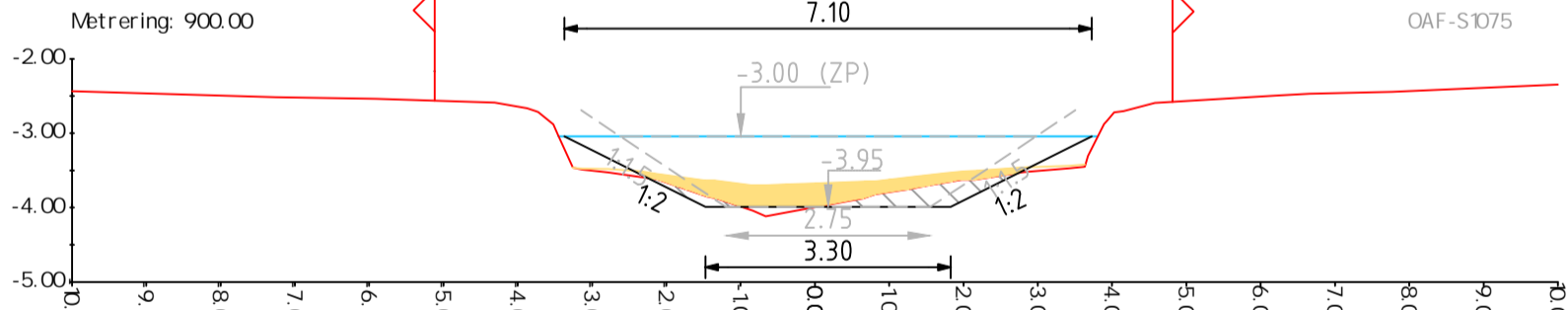
DWP89
OPSCHONEN
-2.21 -2.20 -2.19 -2.18 -2.19 -2.32 -3.05 -3.35 -3.51 -3.38 -2.96 -2.26 -2.16 -2.09 -2.06 -2.05



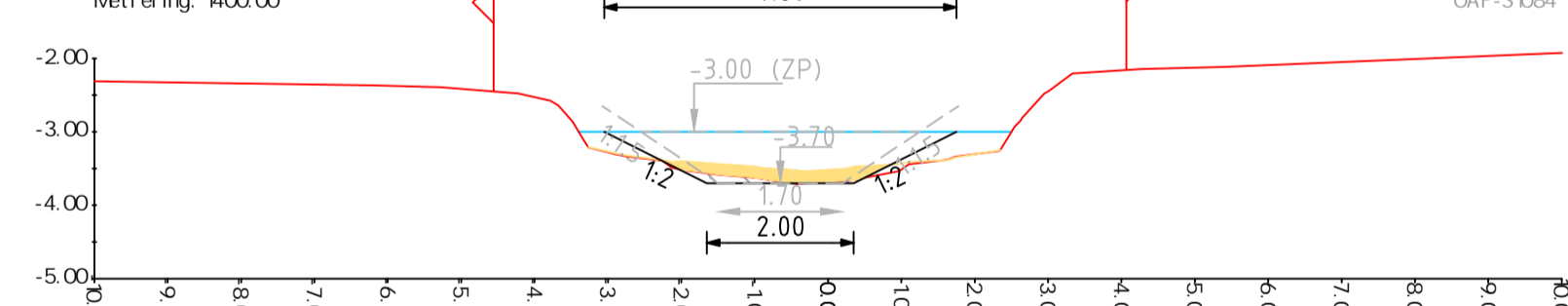
DWP94
OPSCHONEN
-1.88 -1.90 -1.91 -2.10 -3.17 -3.34 -3.57 -3.61 -3.38 -3.25 -2.85 -2.21 -2.20 -2.18 -2.14 -2.12



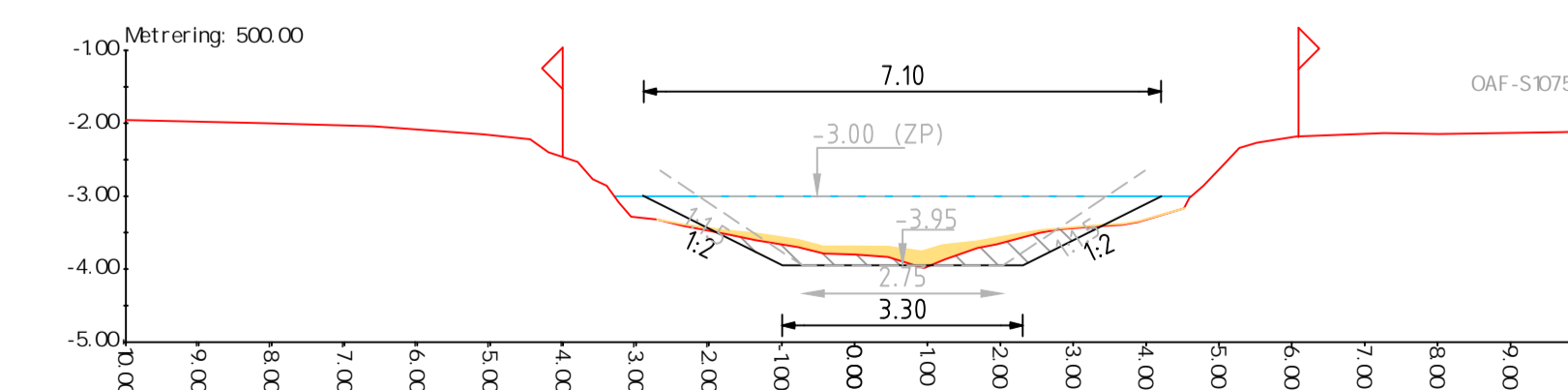
DWP80
UITDIEPEN
-2.12 -2.14 -2.16 -2.25 -2.46 -3.34 -3.54 -3.73 -3.65 -3.47 -2.75 -2.5 -2.13



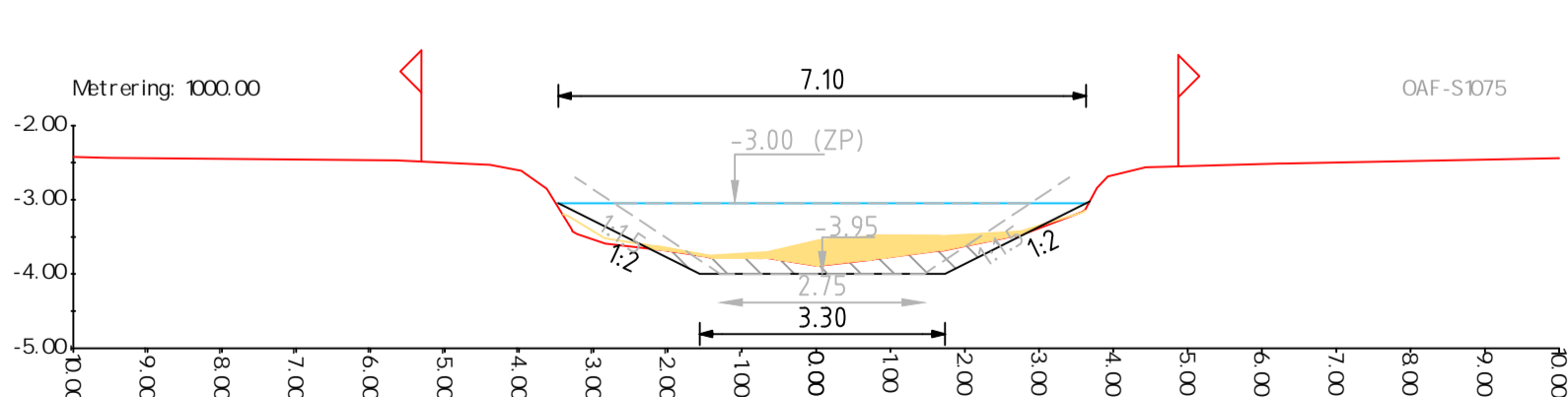
DWP85
UITDIEPEN
-2.44 -2.47 -2.49 -2.52 -2.54 -2.64 -3.51 -3.66 -3.99 -3.79 -3.62 -3.51 -2.75 -2.46 -2.43 -2.39



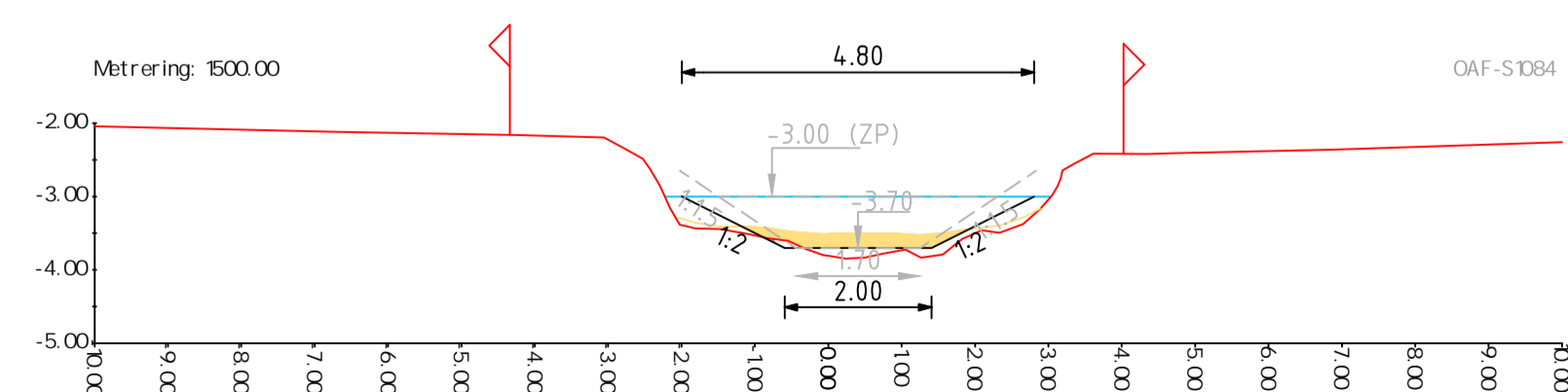
DWP90
OPSCHONEN
-2.34 -2.36 -2.37 -2.53 -3.52 -3.63 -3.51 -3.31 -2.45 -2.15 -2.09 -2.01 -2.05



DWP81
UITDIEPEN
-1.98 -2.03 -2.08 -2.16 -2.46 -3.29 -3.47 -3.66 -3.80 -3.65 -3.44 -2.32 -2.63 -2.79 -2.5 -2.13



DWP86
UITDIEPEN
-2.44 -2.46 -2.47 -2.50 -2.60 -3.54 -3.68 -3.78 -3.62 -3.38 -2.95 -2.52 -2.46 -2.46 -2.46 -2.46



DWP91
OPSCHONEN
-2.09 -2.11 -2.15 -2.17 -2.23 -3.39 -3.53 -3.73 -3.50 -3.04 -2.42 -2.38 -2.32

LEGENDA

- = M1 VERLIES BETEELBAAR
- = kadastrale grens bestaan
- = bestaand leggerprofiel
- = hekwerk bestaan
- = beschoeiing bestaan
- = NIEUW LEGGERPROFIEL / VERBREDING
- = SLIB ONTGRAVEN
- = ONTGRAVING

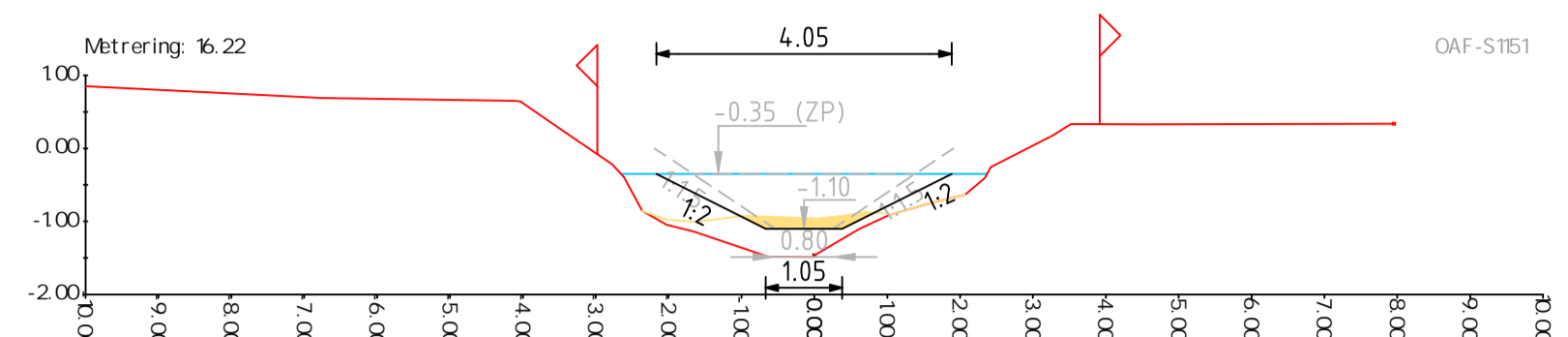
TOELICHTING:
 HOOGTEMATEN in m T.O.V. NAP
 OVERIGE MATEN in mm, TENZIJ ANDERS IS AANGEGEVEN
 BESTAAND WERK = KLEINE LETTERS
 NIEUW WERK = HOOFDLETTERS
 MAATVOERING IN HET WERK TE CONTROLEREN

Versie	Datum	Omschrijving	Tekenaar
-	-	-	-
-	-	-	-
7-10-2021			J. Wier
EIGENLIJKE AANTAFEL			

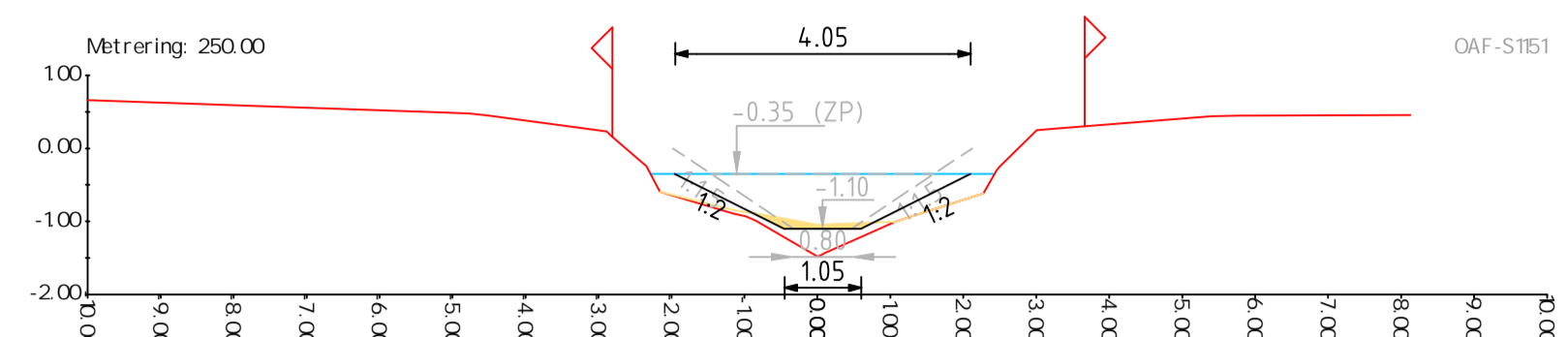
OW21013 Aanpassen watersysteem Ouldeler & Nijelamer
 Dwarsprofielen deelgebied Boelstrapolder 77 tm 94

Dwarsprofielen

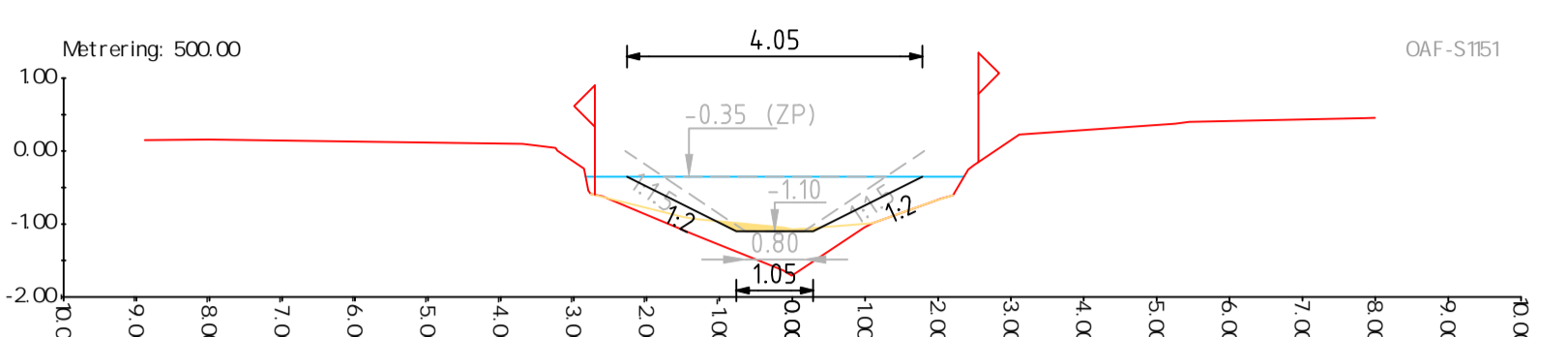
Tekenaar: M. Landman	Ontwerper: A. Feenstra	Plan nr/afg: 13-12-2021	Schaal: 1:100	Formaat: A1+	Tekeningnummer: T3-02
Projectnummer: OW21013	Docuumentype: TEKENING	Blaad: 5	Aantal: 13	Status: <input type="checkbox"/> aanvrage <input type="checkbox"/> ontwerp <input checked="" type="checkbox"/> definitief	



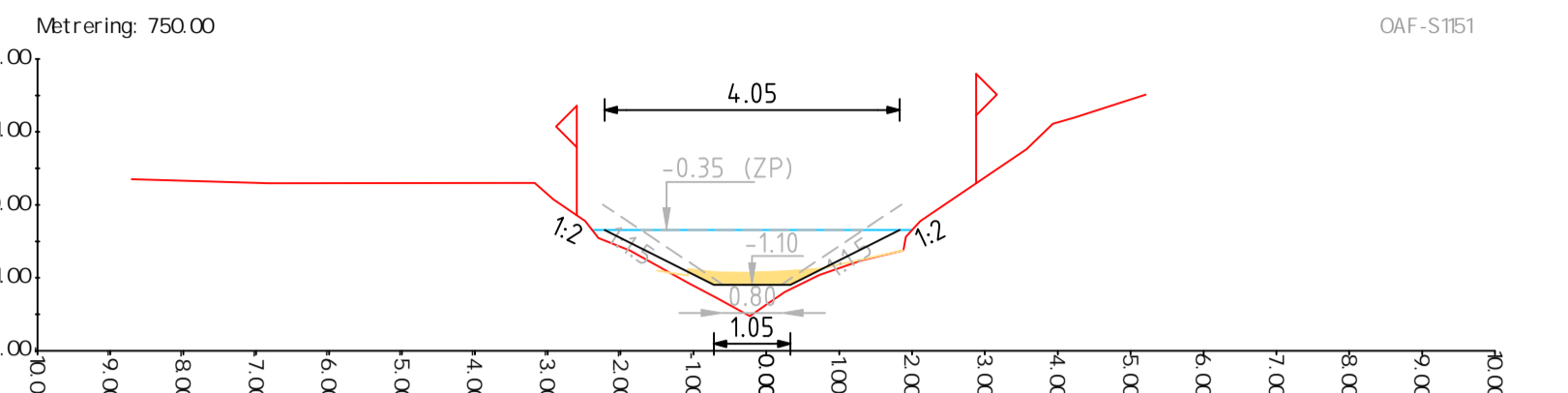
DWP95	0.62	-0.07	-1.05	-1.36	-0.93	-0.65	0.04	0.33	0.33	0.34
OPSCHONEN										



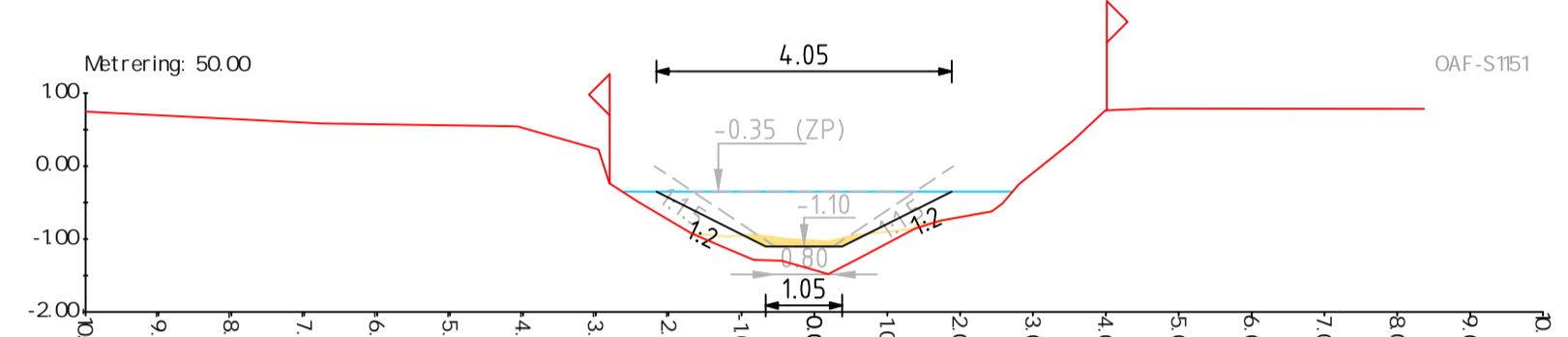
DWP100	0.59	0.56	0.52	0.49	0.38	0.25	-0.64	-0.93	-1.03	-0.71
OPSCHONEN										



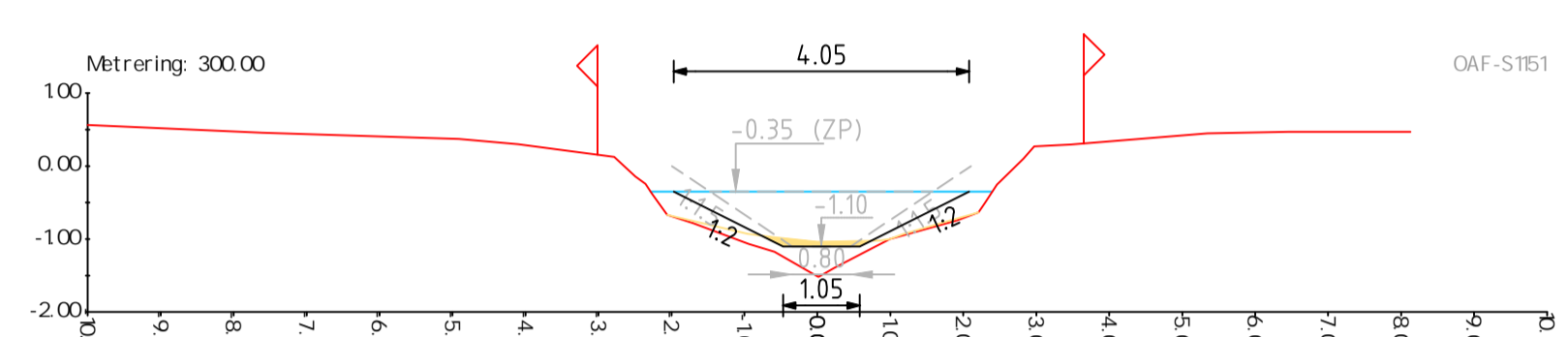
DWP105	0.76	0.74	0.73	0.72	0.75	0.87	-1.28	-1.70	-1.04	-0.67
OPSCHONEN										



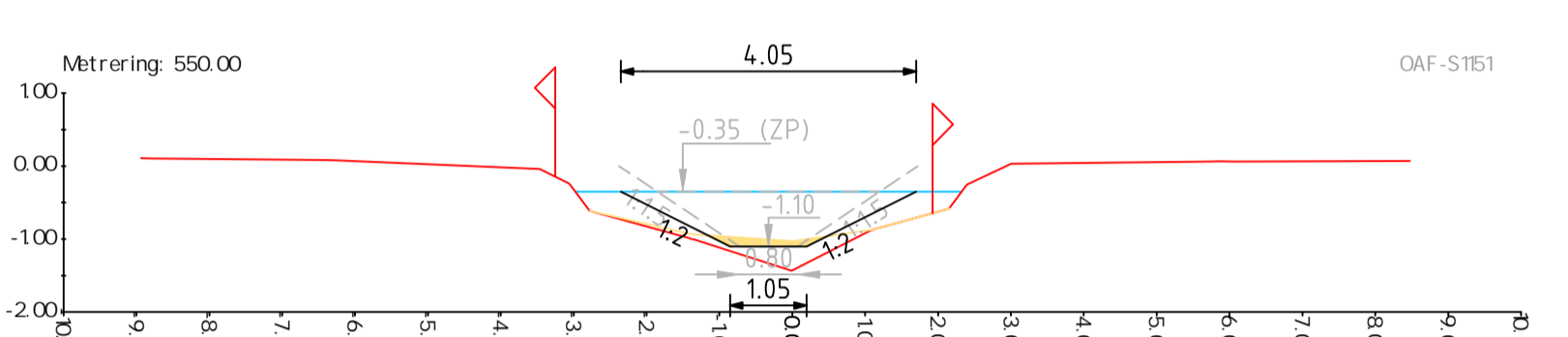
DWP110	0.33	0.30	0.30	0.30	0.5	-0.89	-1.11	-0.87	-0.36	0.28
OPSCHONEN										



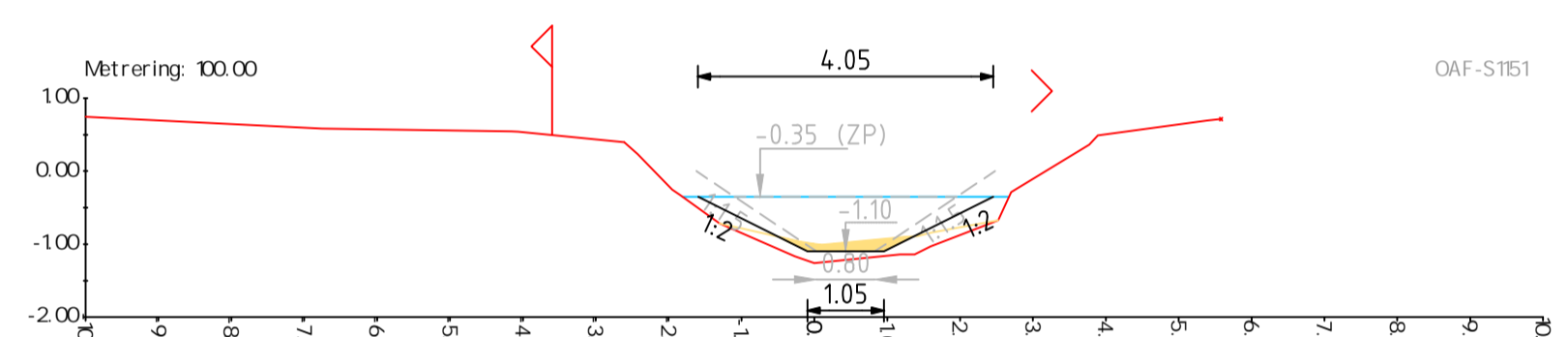
DWP96	0.43	-0.73	-1.21	-1.42	-1.04	-0.70	-0.09	0.76	0.79	0.78
OPSCHONEN										



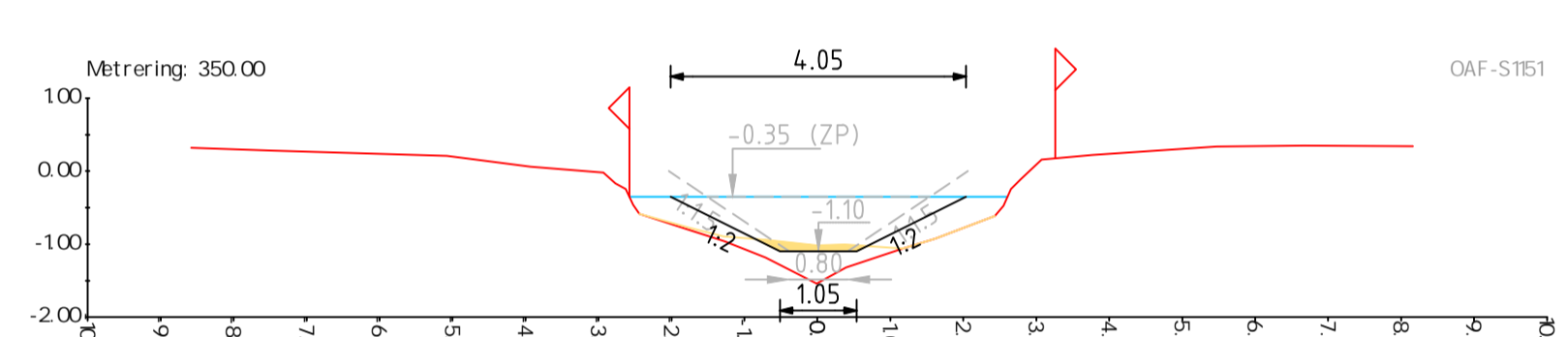
DWP101	0.48	0.44	0.41	0.38	0.29	0.16	-0.69	-1.04	-1.51	-0.71
OPSCHONEN										



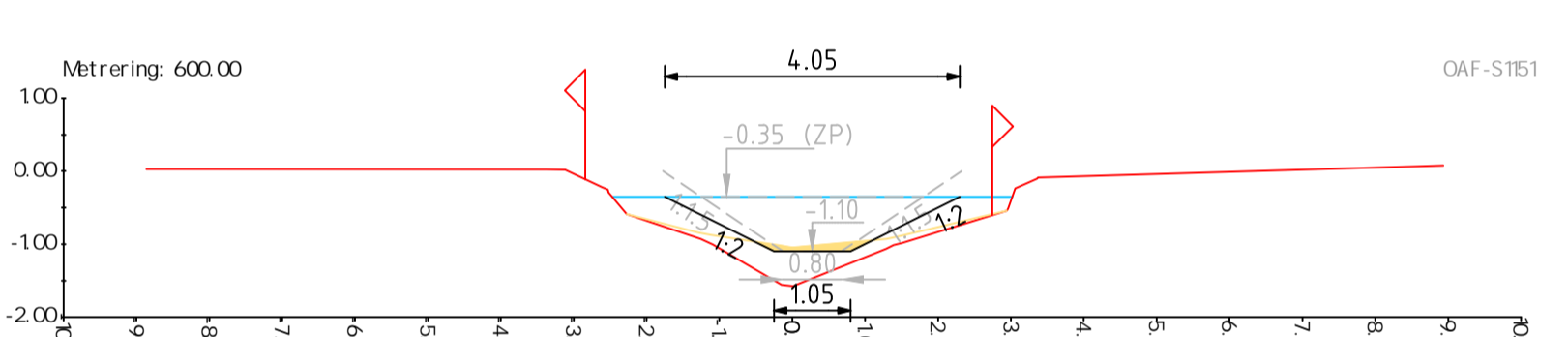
DWP106	0.0	0.09	0.07	0.03	-0.02	-0.32	-0.83	-1.2	-0.92	-0.62
OPSCHONEN										



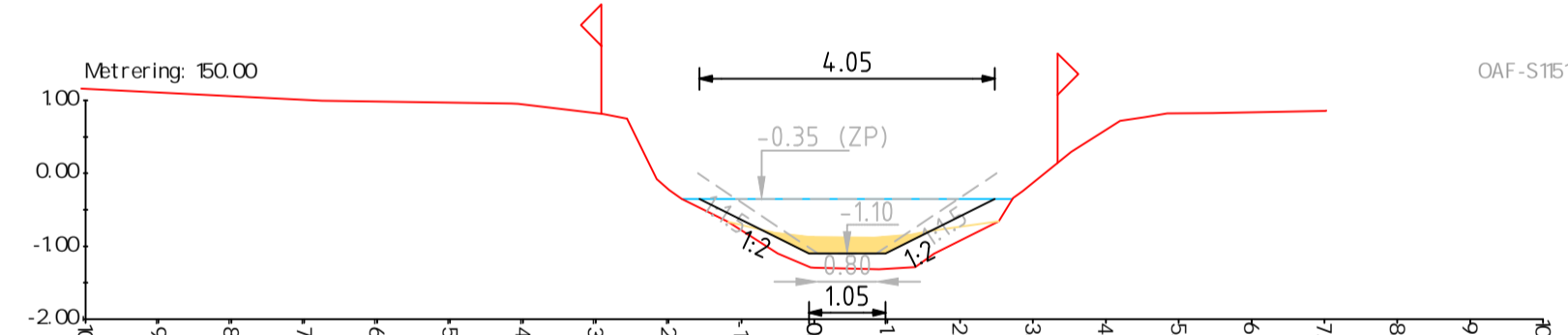
DWP97	-0.20	-0.85	-1.6	-0.87	0	0.50	0.64	0.79	0.78	0.78
OPSCHONEN										



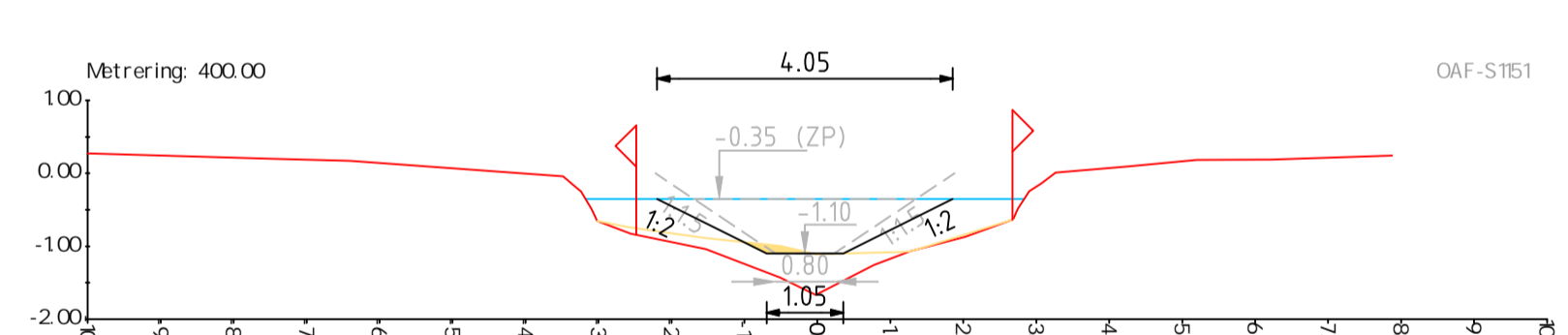
DWP102	0.30	0.27	0.24	0.20	0.07	-0.02	-0.73	-1.07	-1.2	-0.78
OPSCHONEN										



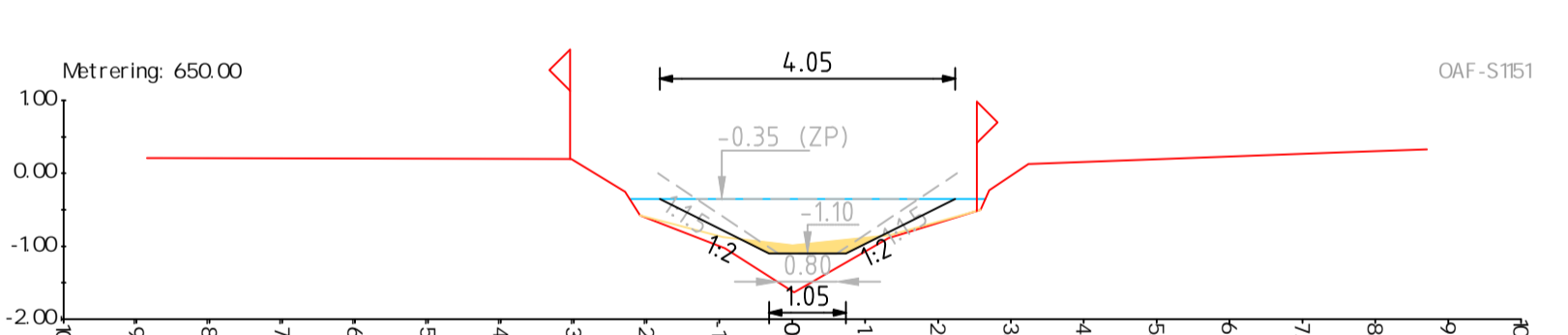
DWP107	0.03	0.03	0.03	0.02	0.02	-0.04	-0.68	-1.06	-1.57	-0.83
OPSCHONEN										



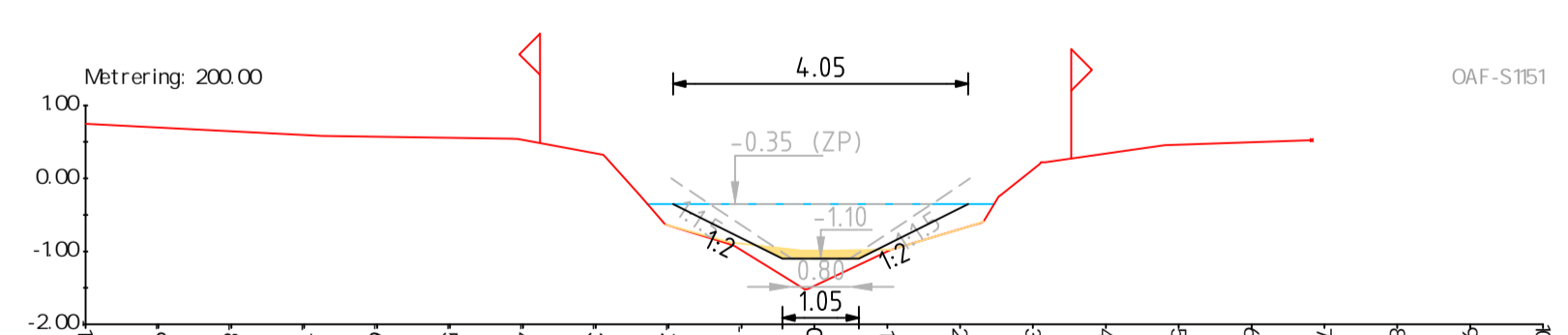
DWP98	-0.22	-0.78	-1.29	-1.31	-0.92	-0.13	0.59	0.82	0.82	0.85
OPSCHONEN										



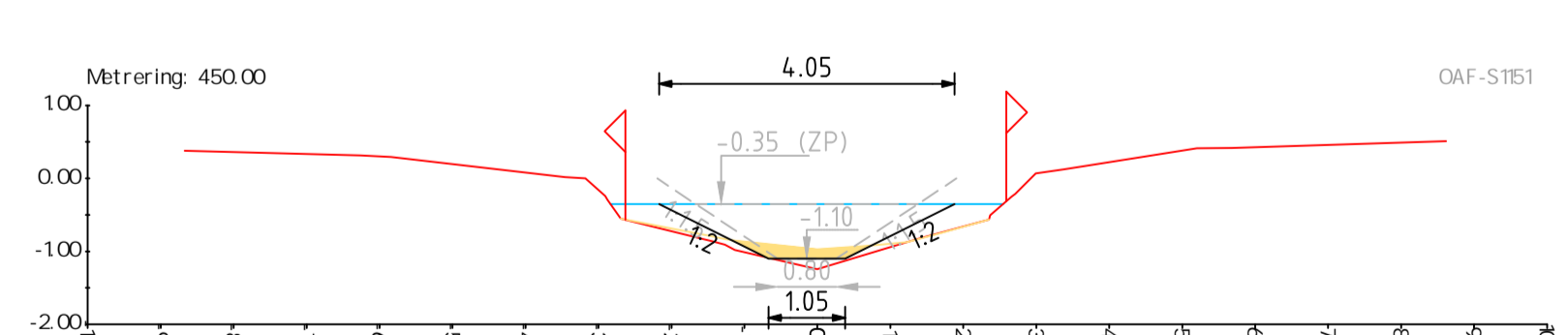
DWP103	0.25	0.22	0.19	0.14	0.07	0.00	-0.66	-0.94	-1.24	-0.88
OPSCHONEN										



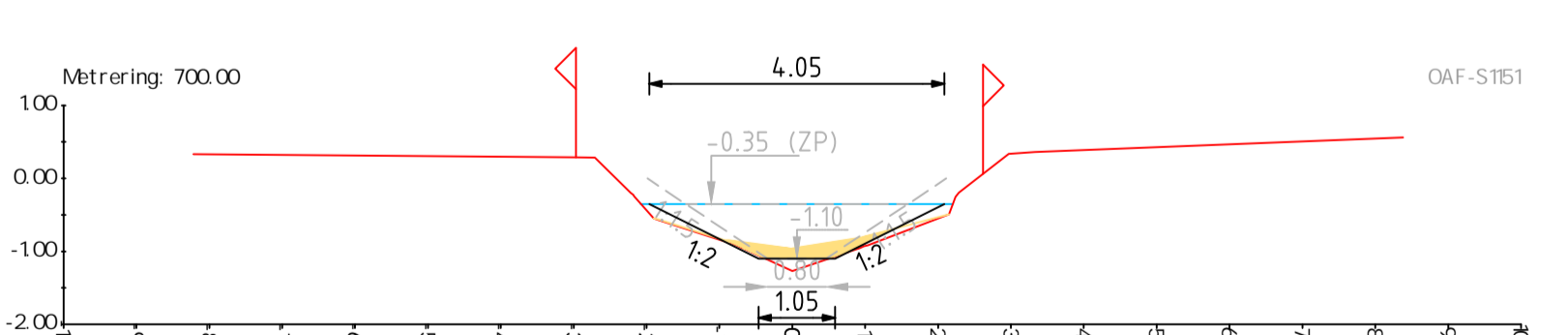
DWP108	0.21	0.21	0.20	0.20	0.20	0.8	-0.61	-1.00	-1.62	-0.88
OPSCHONEN										



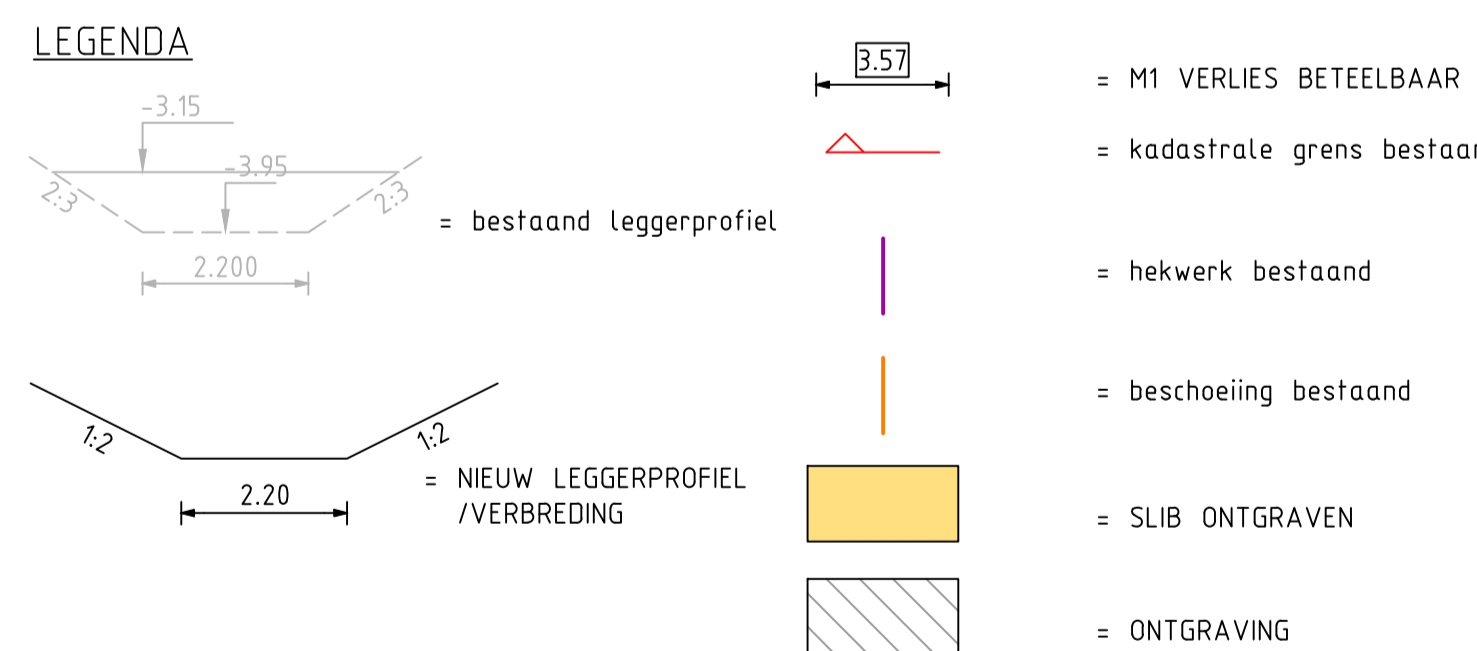
DWP99	0.57	0.56	0.53	0.34	-0.65	-1.00	-1.47	-0.99	-1.00	-0.70
OPSCHONEN										



DWP104	0.36	0.33	0.30	0.20	0.08	-0.16	-0.73	-1.01	-1.24	-0.66
OPSCHONEN										

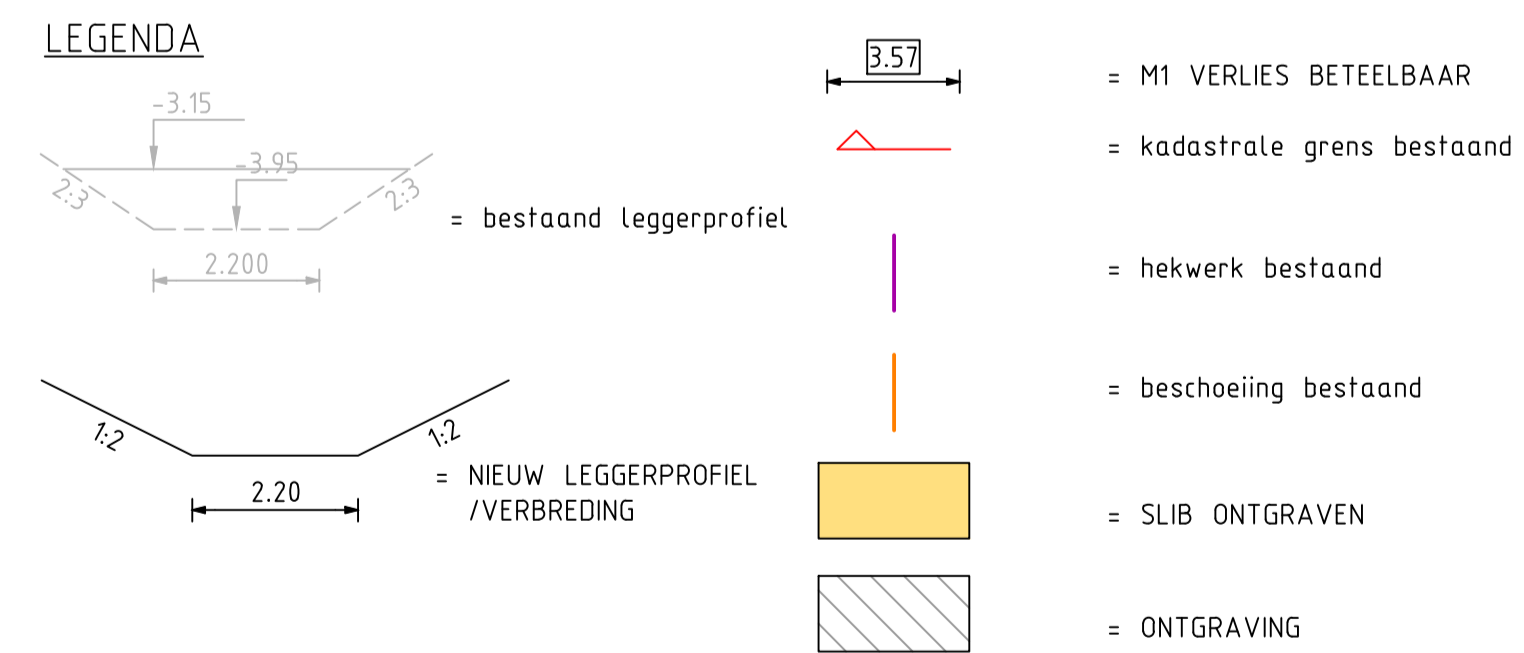
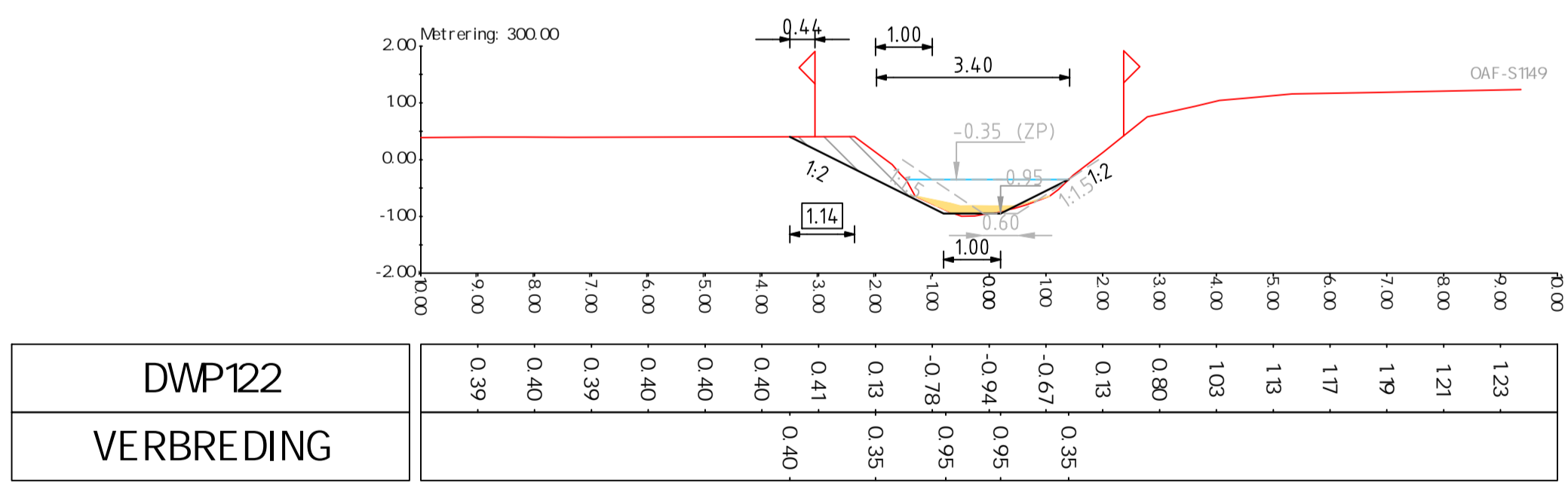
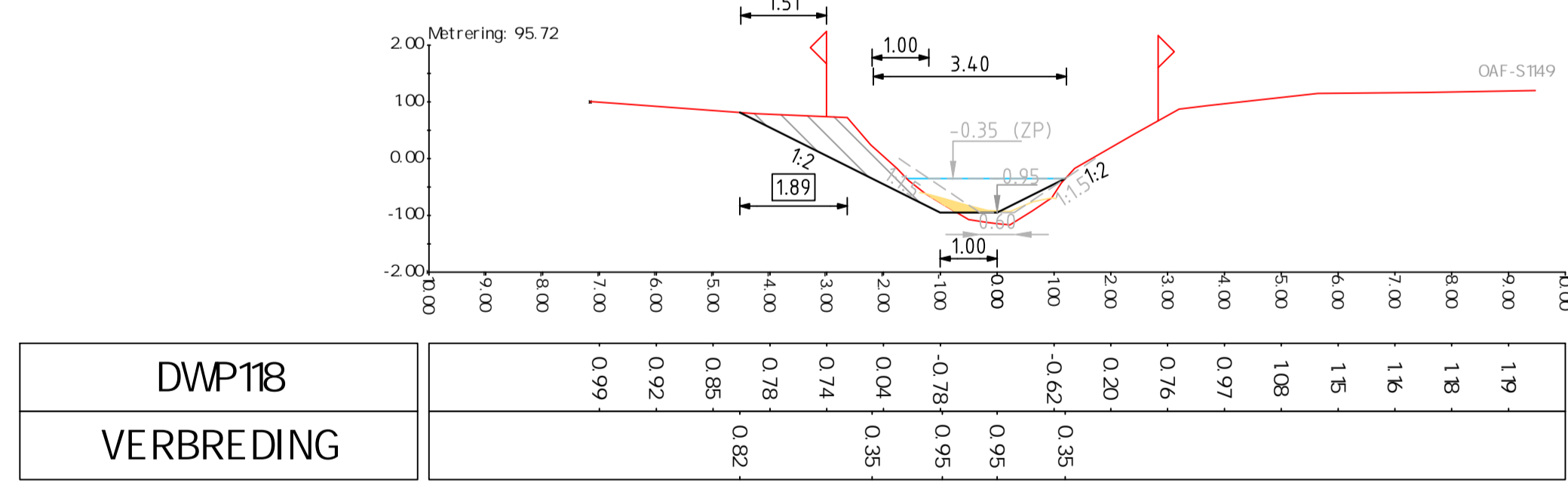
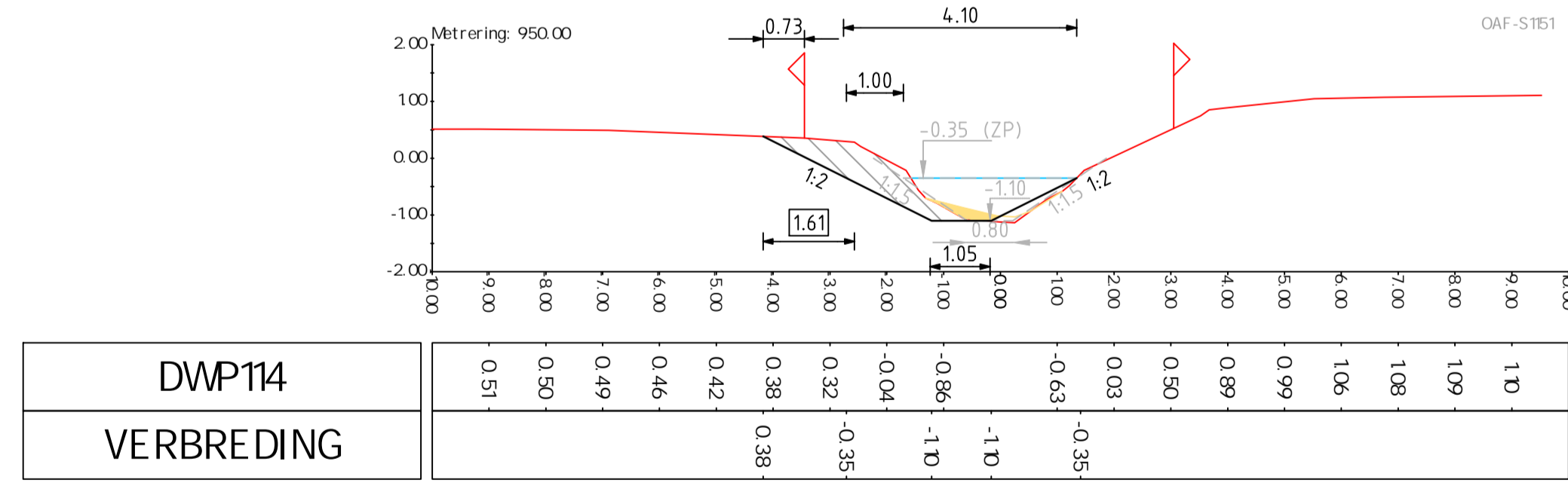
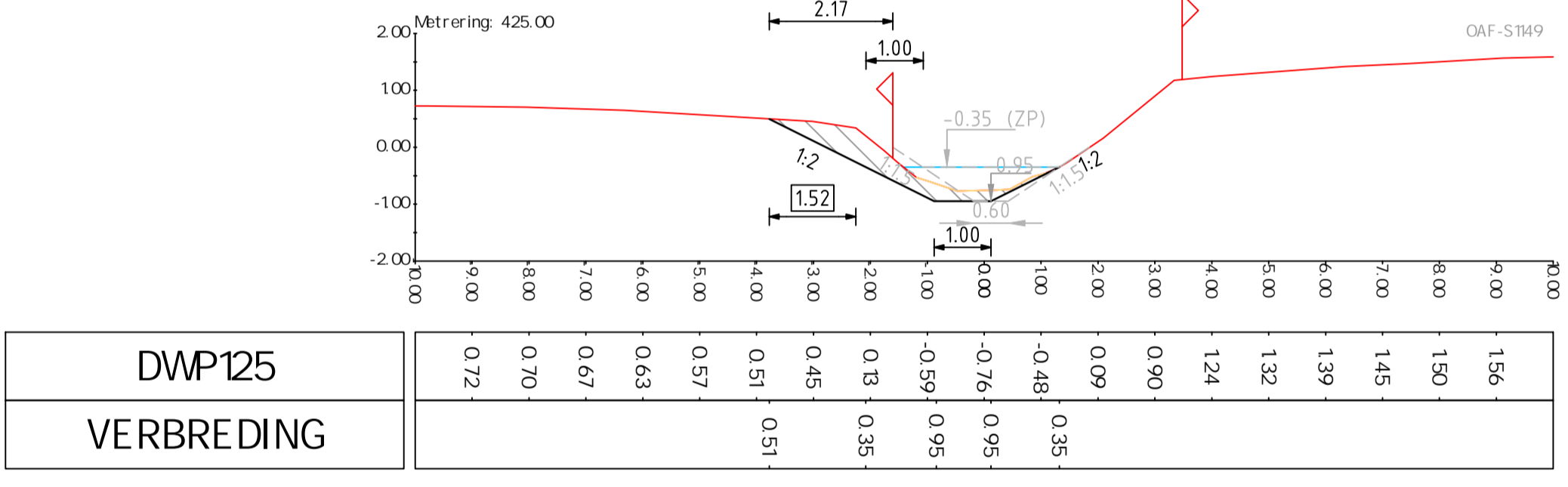
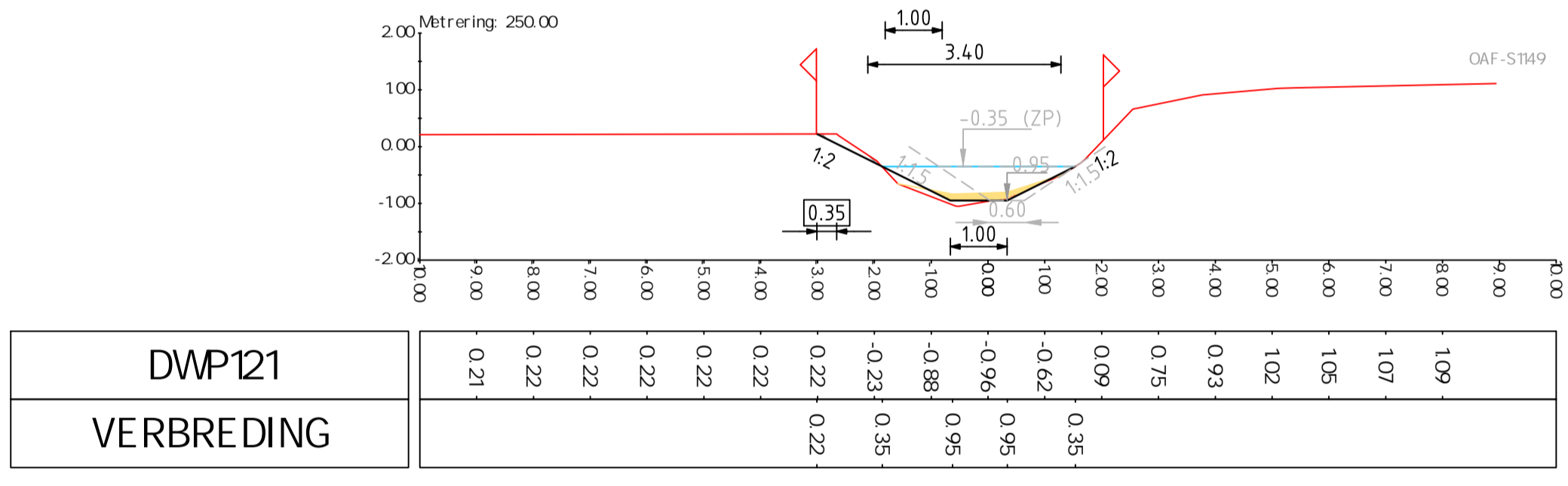
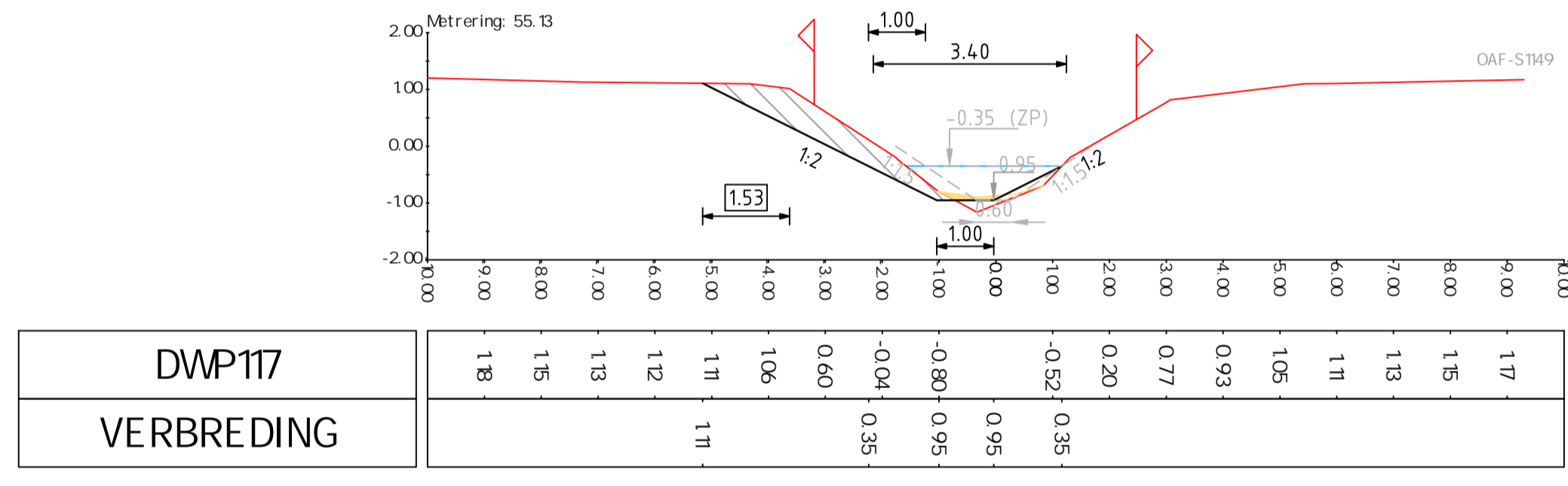
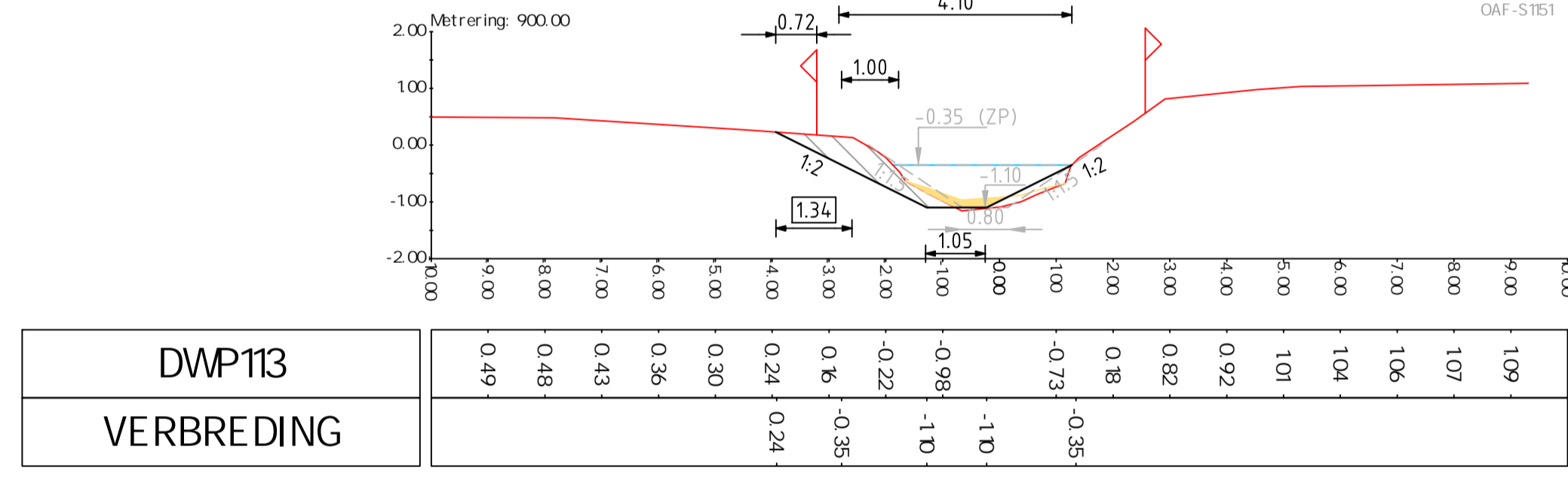
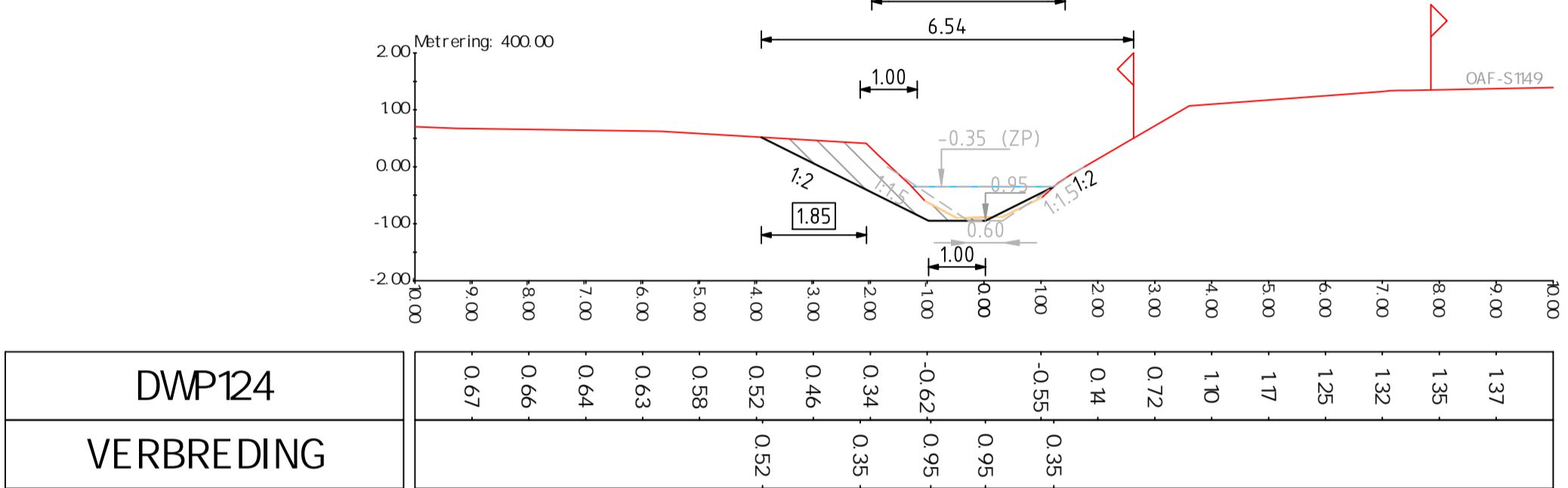
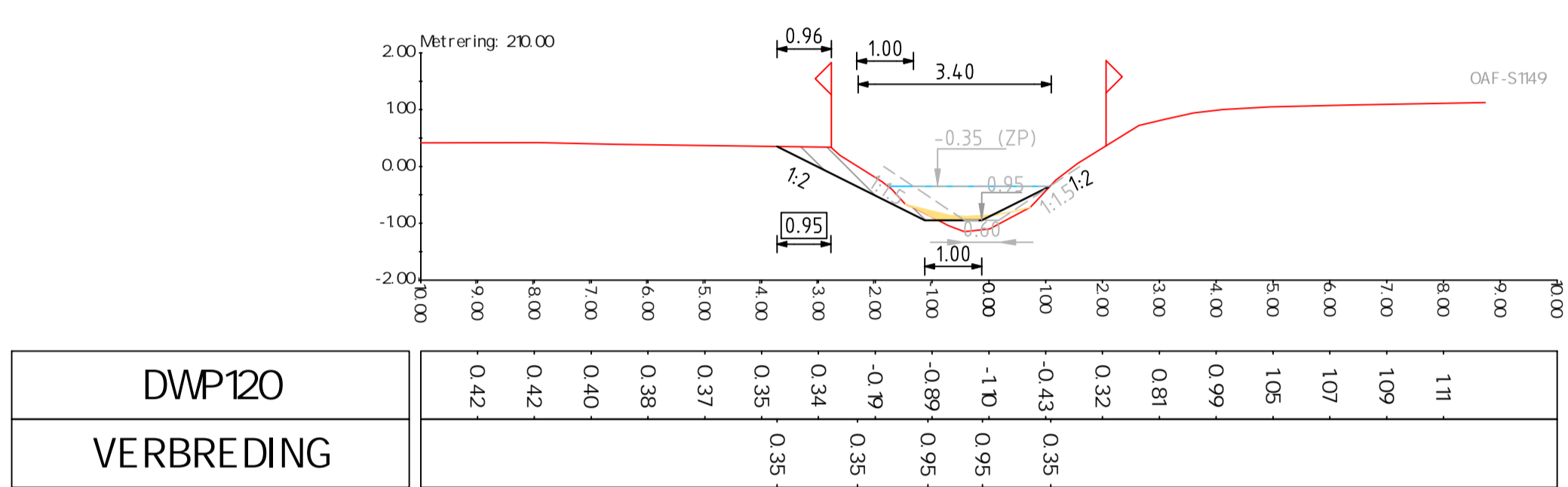
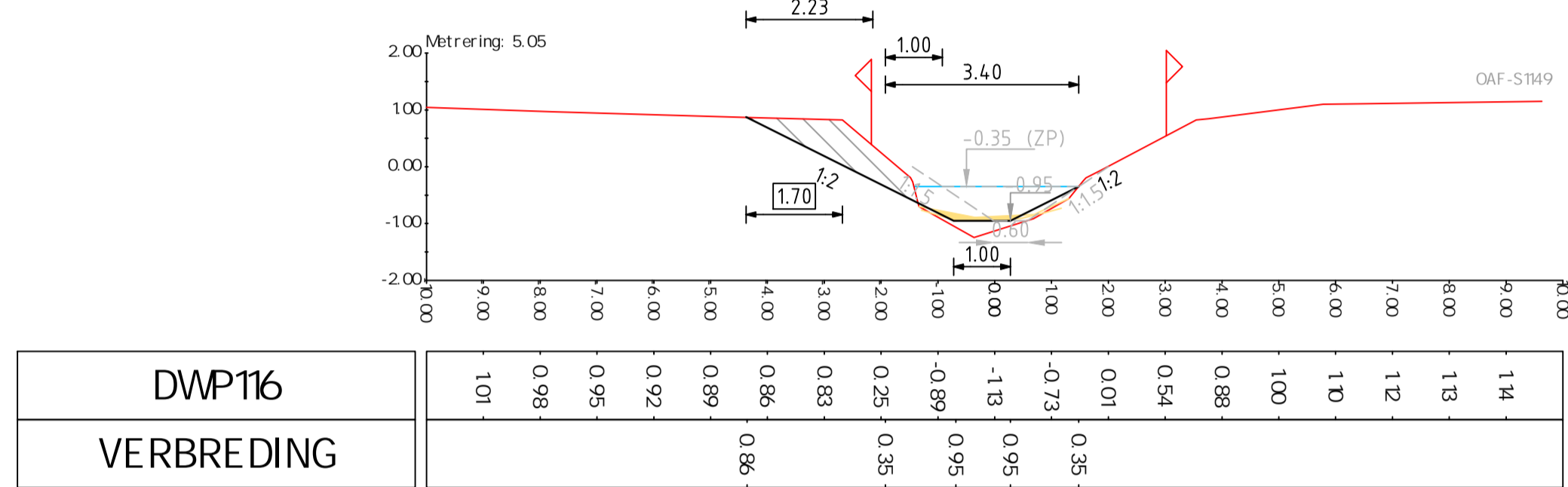
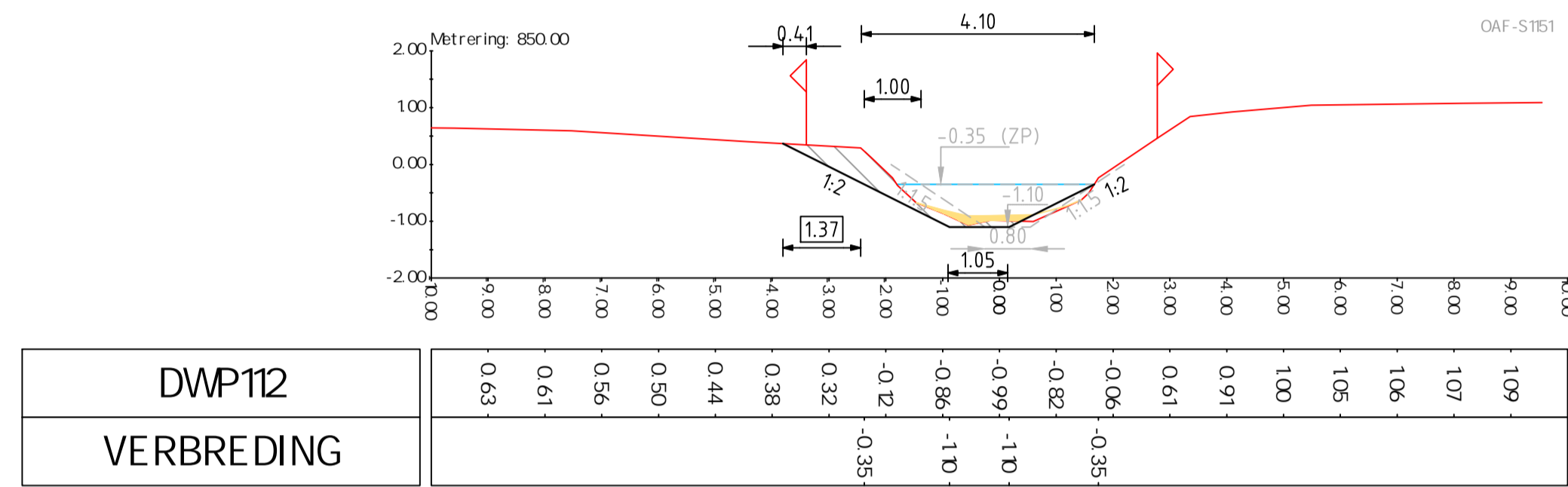
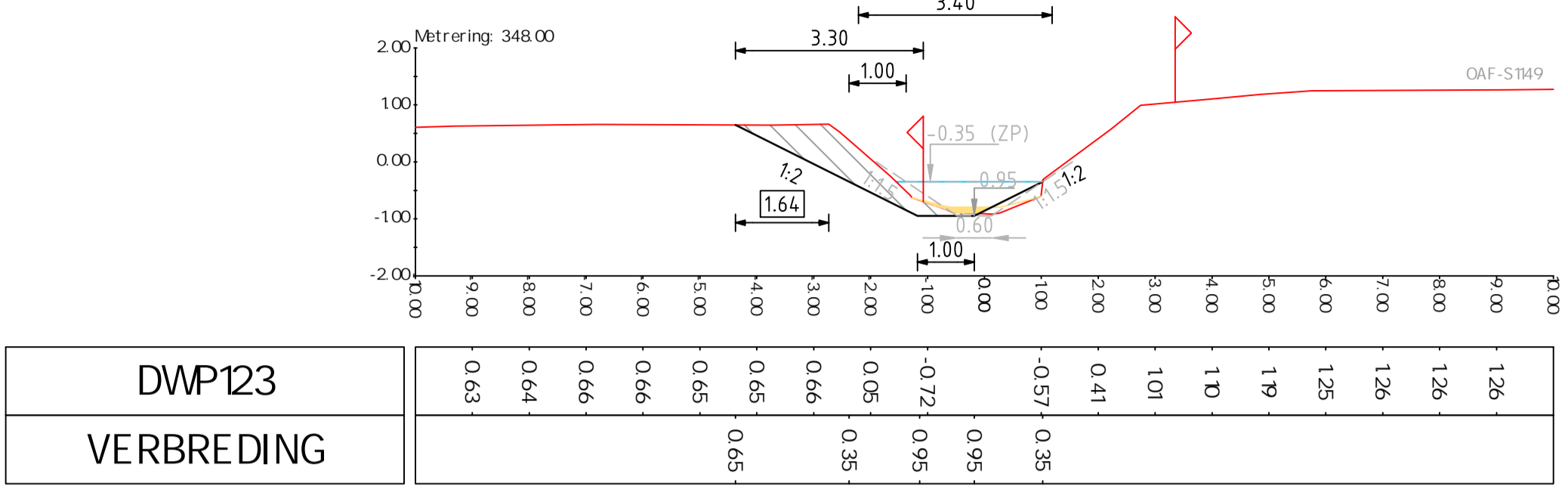
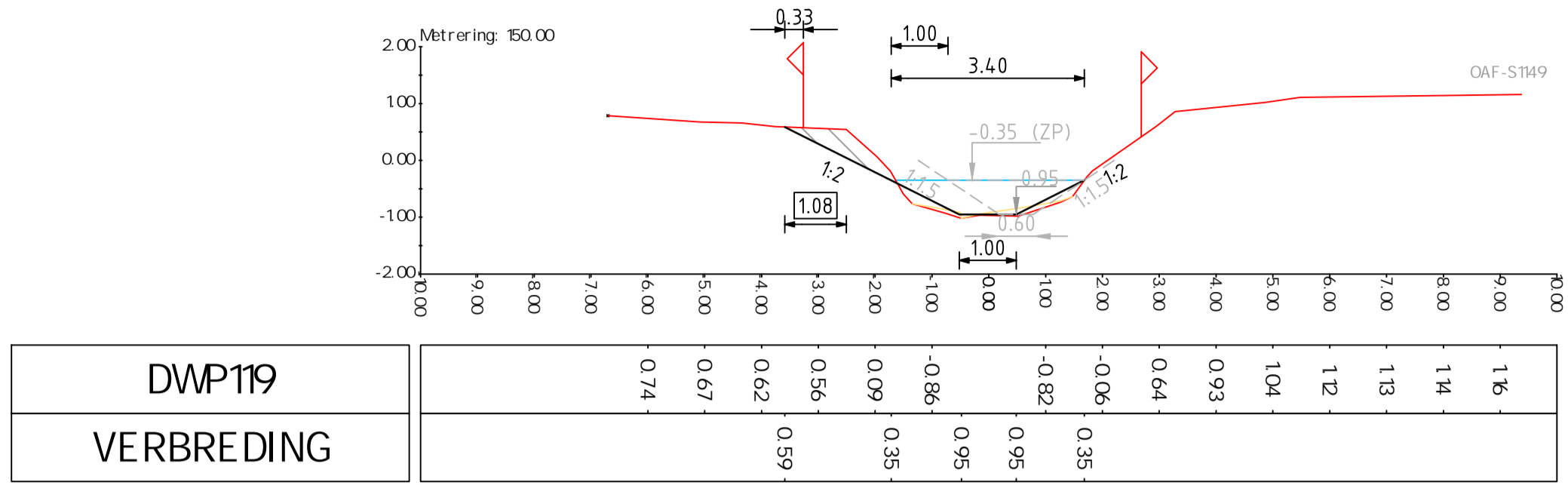
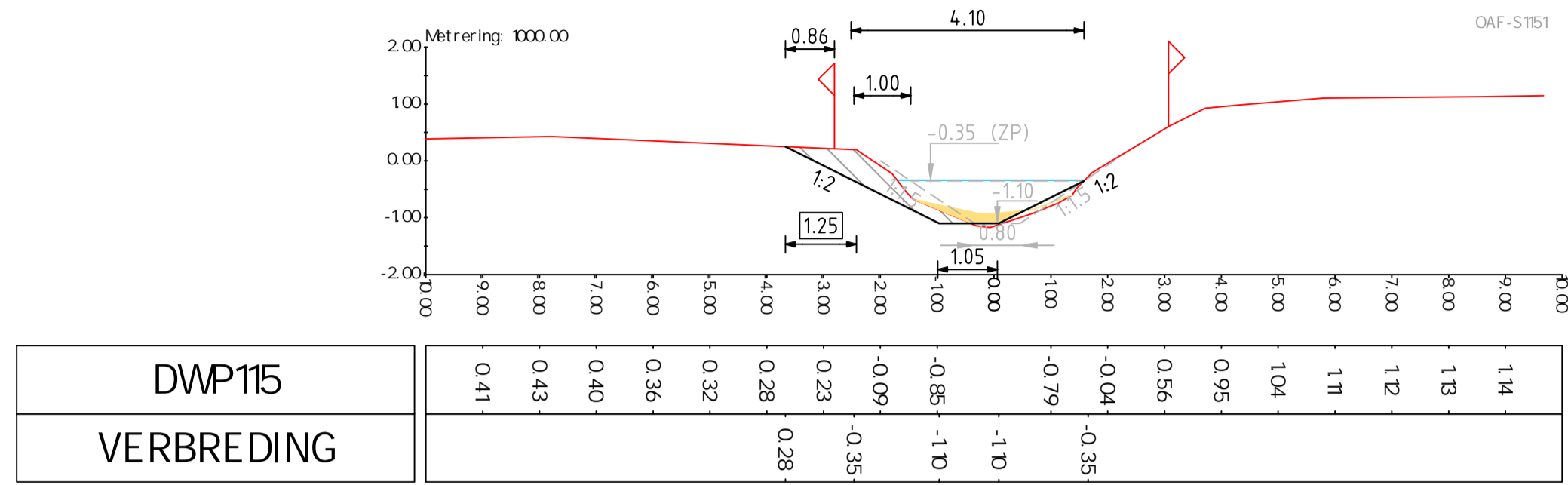
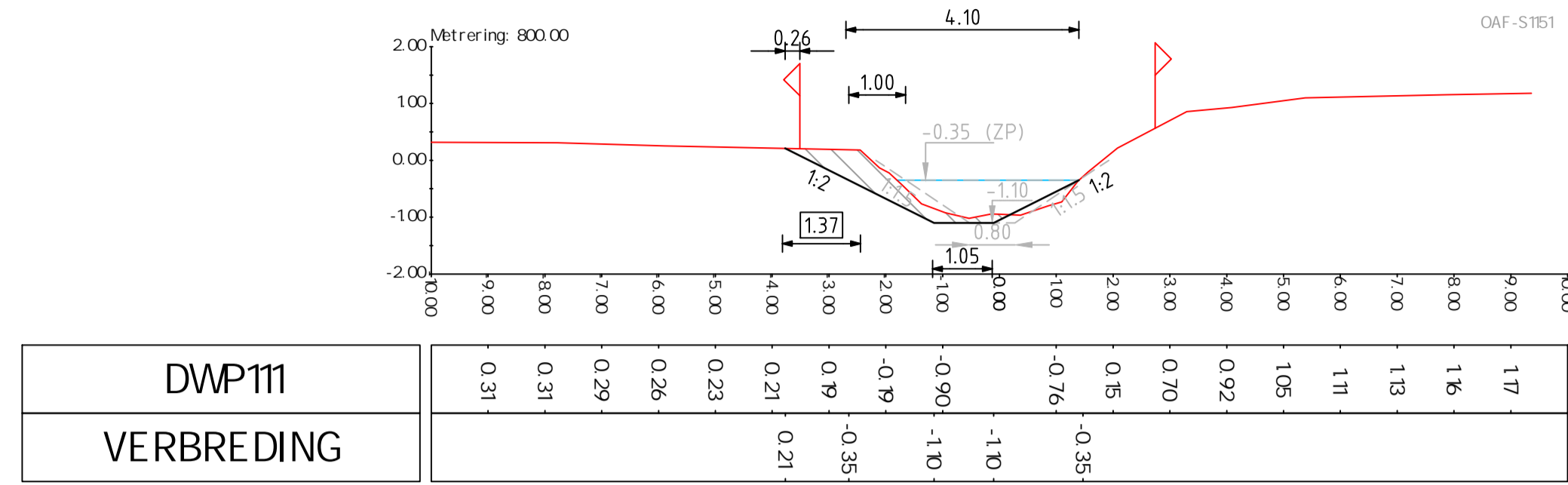


DWP109	0.33	0.32	0.31	0.31	0.30	0.29	-0.44	-0.84	-1.27	-0.55
OPSCHONEN										



TOELICHTING:
 HOOGTEMATEN in m T.O.V. NAP
 OVERIGE MATEN in mm, TENZIJ ANDERS IS AANGEGEVEN
 bestaand werk = kleine letters
 NIEUW WERK = HOOFDLETTERS
 MAATVOERING IN HET WERK TE CONTROLEREN

Waarde	Datum	Omschrijving	Tekenaar
-	-	-	-
-	7-10-2021	RECTIFICATIE	J. Vloer



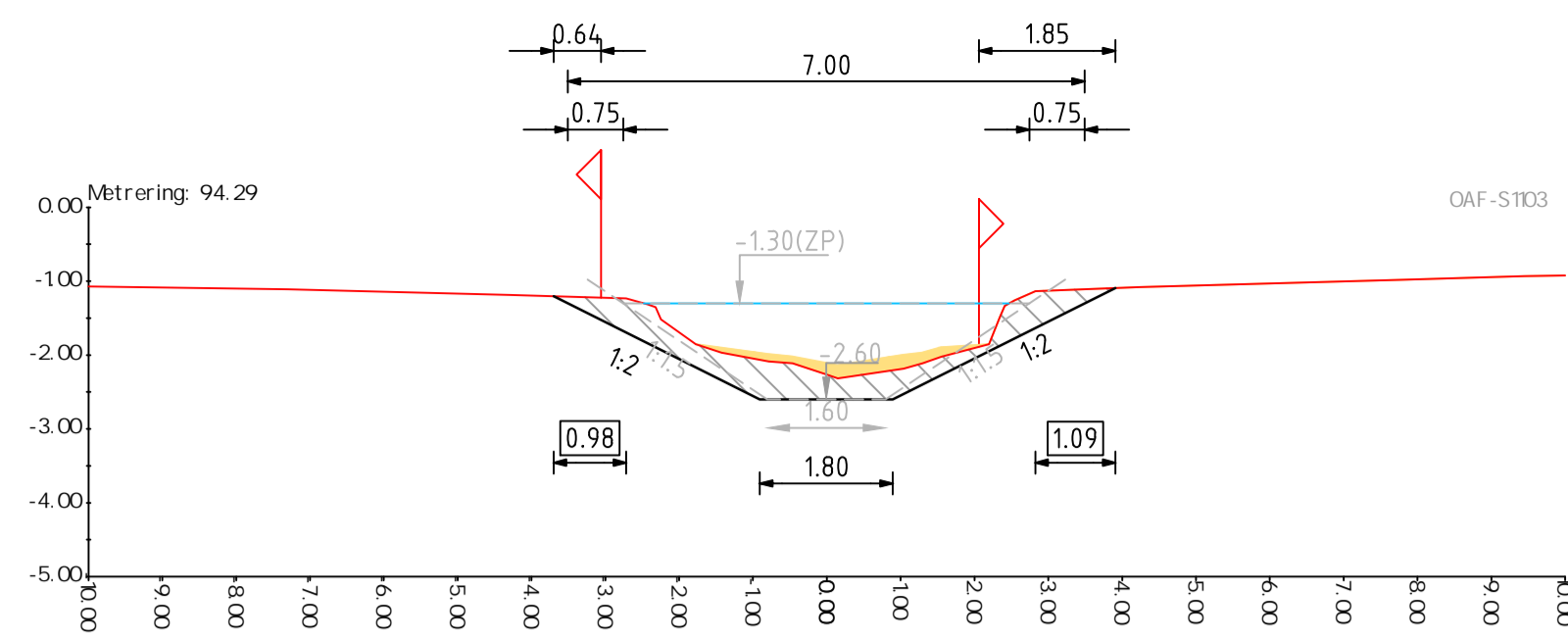
TOELICHTING:
 HOOGTEMATEN IN m T.O.V. NAP
 OVERIGE MATEN IN mm, TENZIJ ANDERS IS AANGEGEVEN
 bestaand werk = kleine letters
 NIEUW WERK = HOOFDLETTERS
 MAATVOERING IN HET WERK TE CONTROLEREN

Verz.	Datum	Omschrijving	Tekenaar
-	-	-	-
-	7-10-2021	RECTIFICATIE	J. Vloer

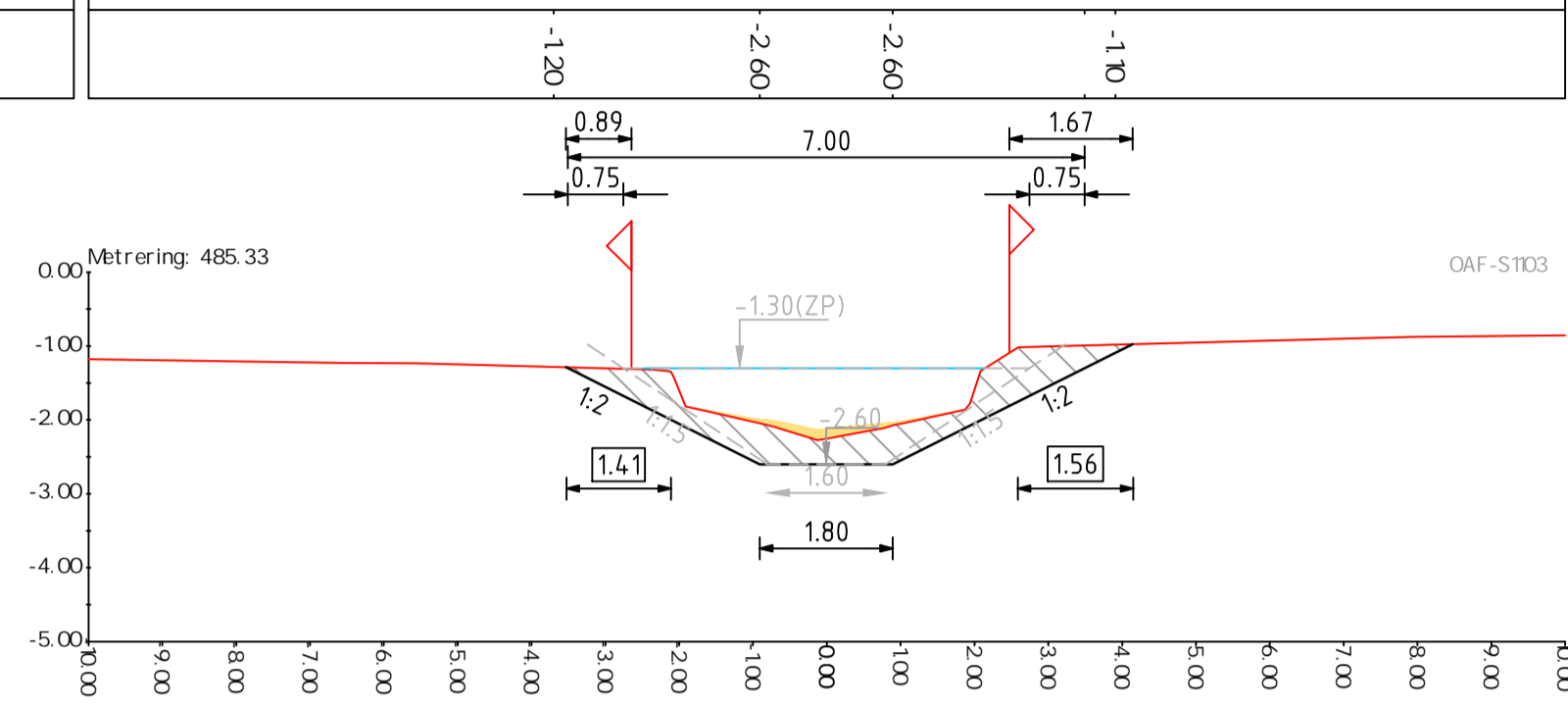
OW21013 Aanpassen watersysteem Oldelamer & Nijelamer
 Dwarsprofielen deelgebied Auke Algera 111 tm 125

Projectnaam	Docuumentype	Bestandsovername	Blad	Aantal	Status	Bevestiging	Ontwerp	Overname
OW21013	TEKENING	-	7	13	<input type="checkbox"/>	<input type="checkbox"/>	<input type="checkbox"/>	<input checked="" type="checkbox"/>

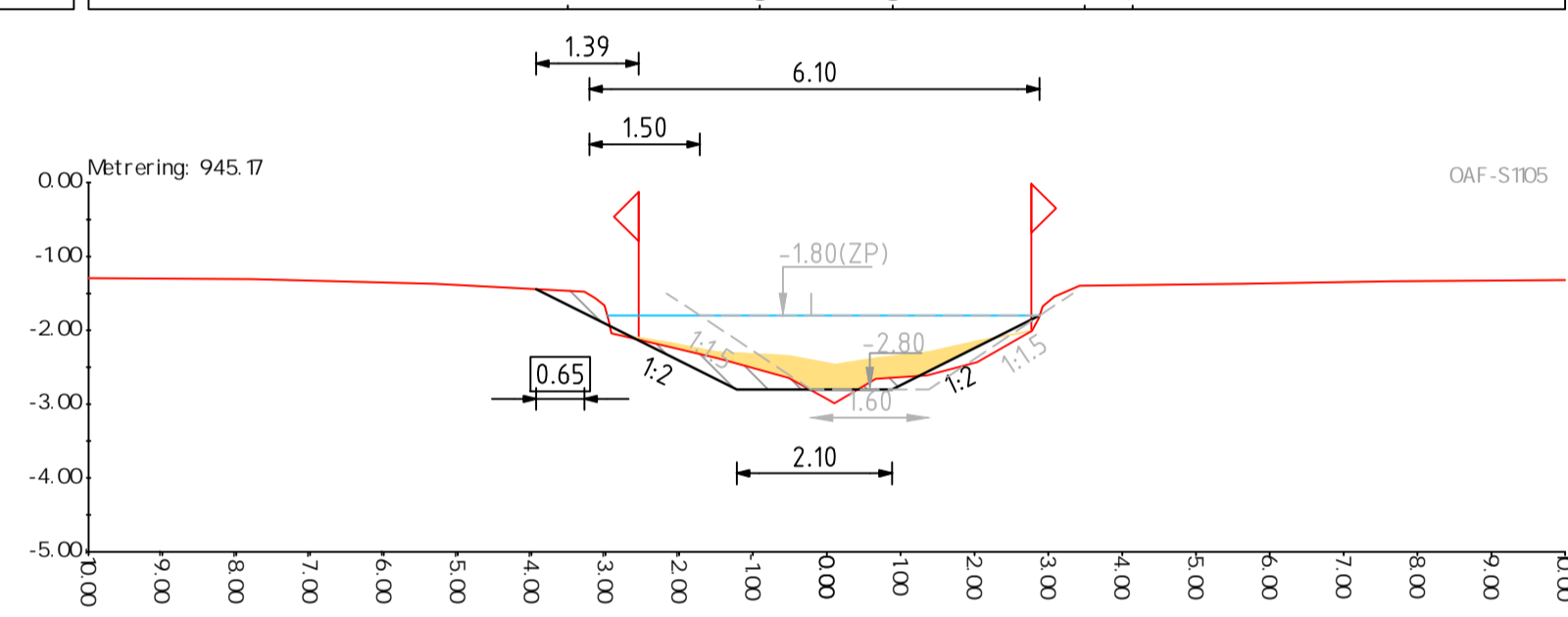




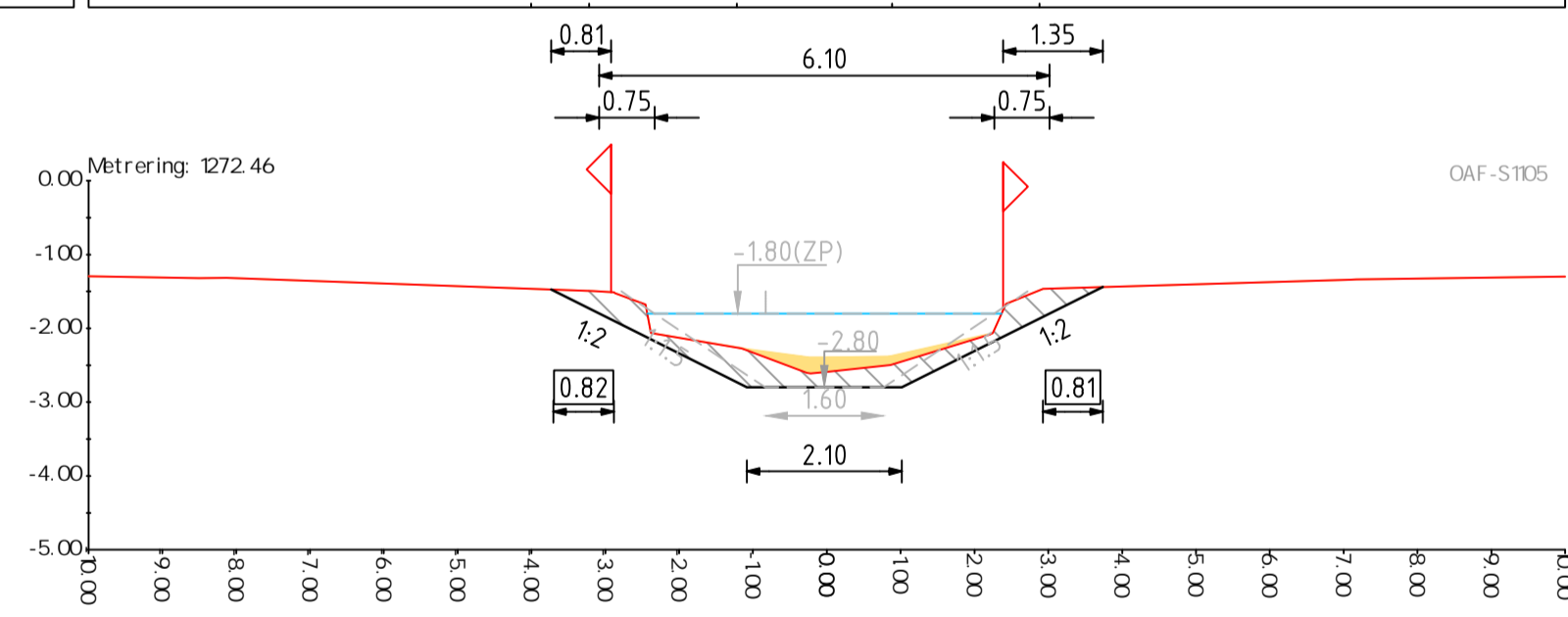
DWP127
VERBREDING



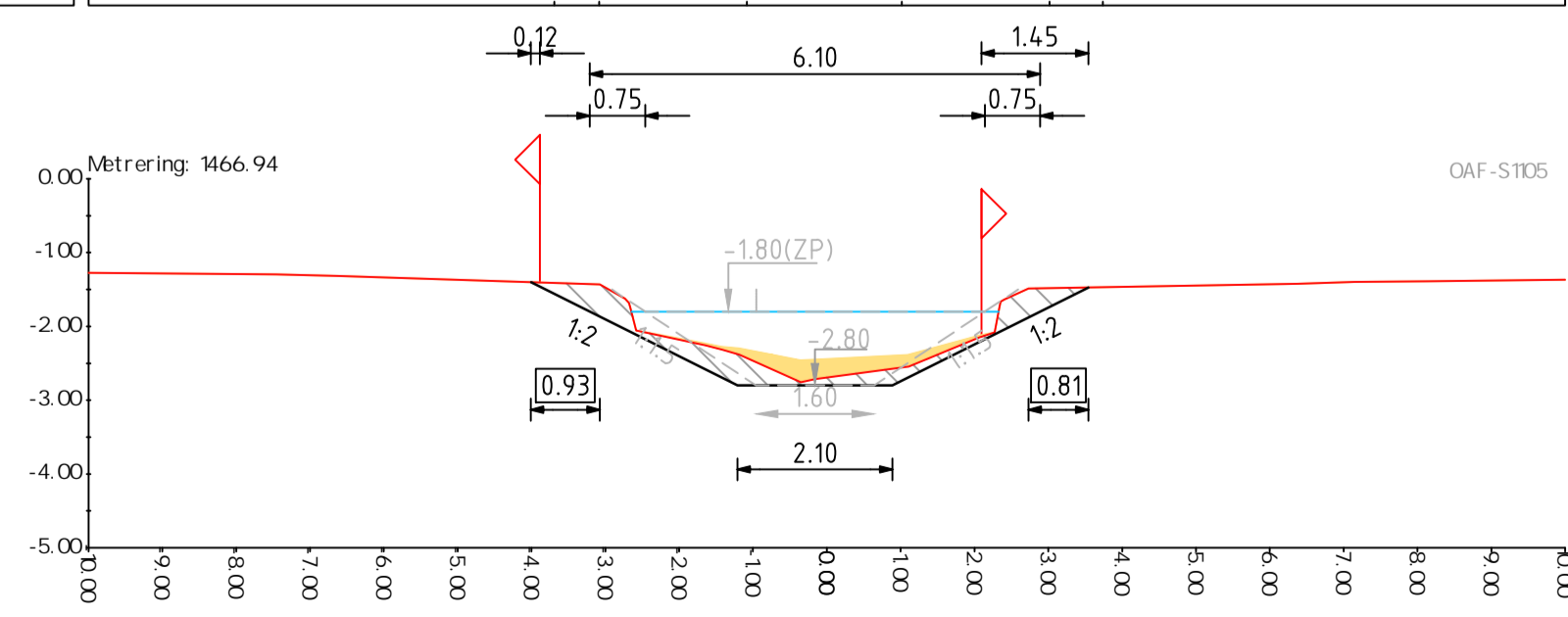
DWP128
VERBREDING



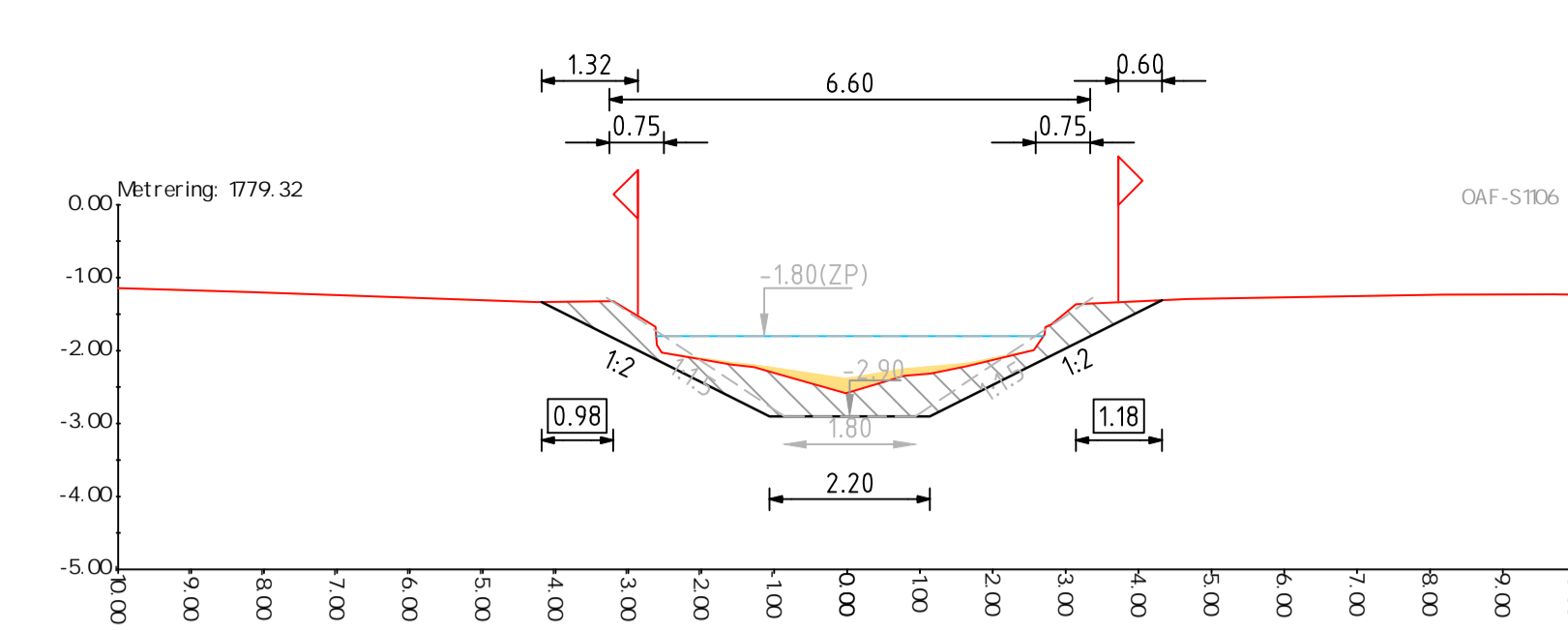
DWP129
VERBREDING LINKS



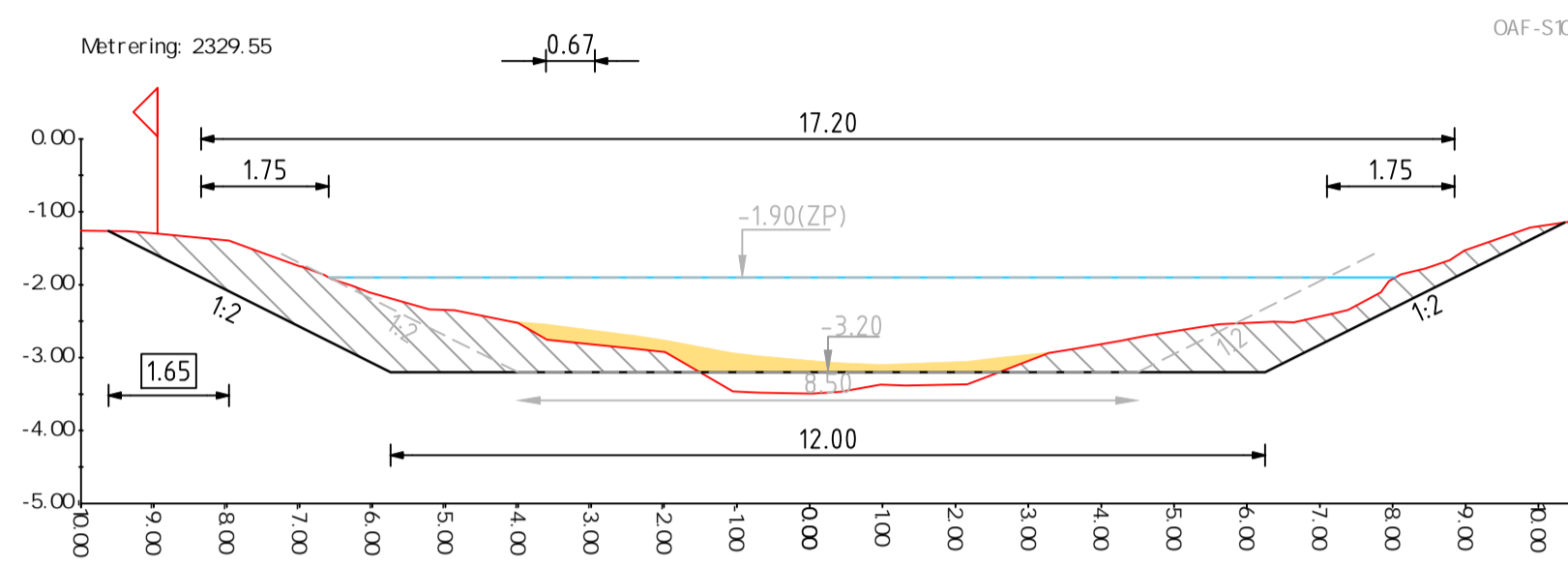
DWP130
VERBREDING



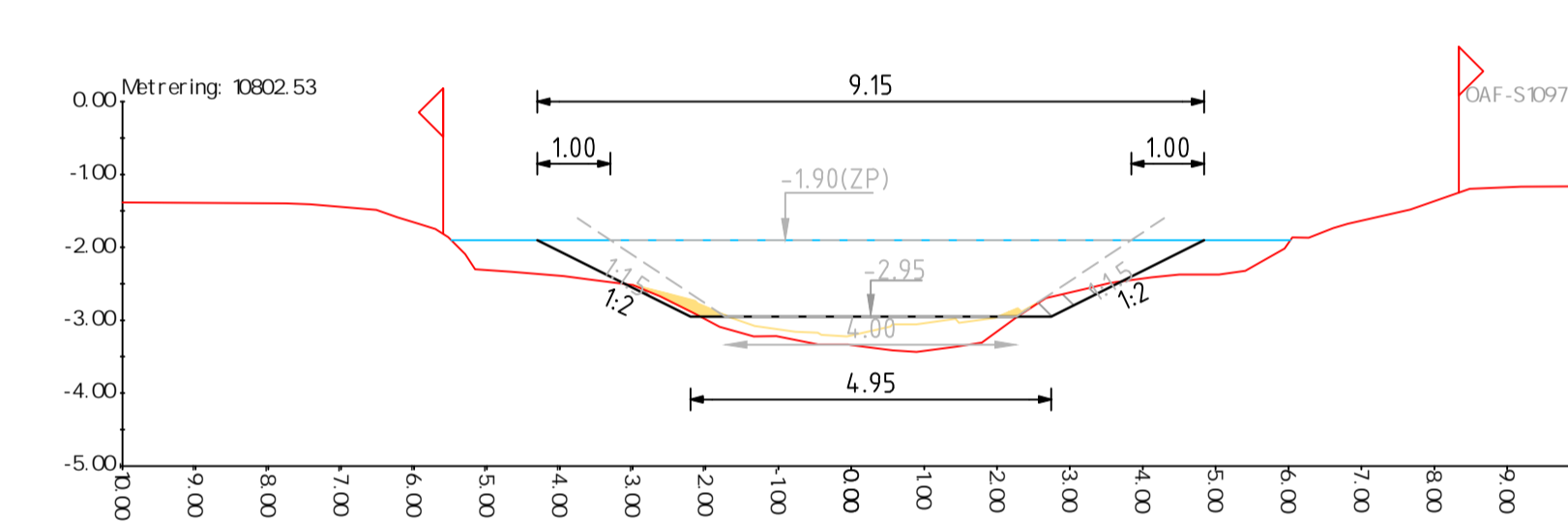
DWP131
VERBREDING



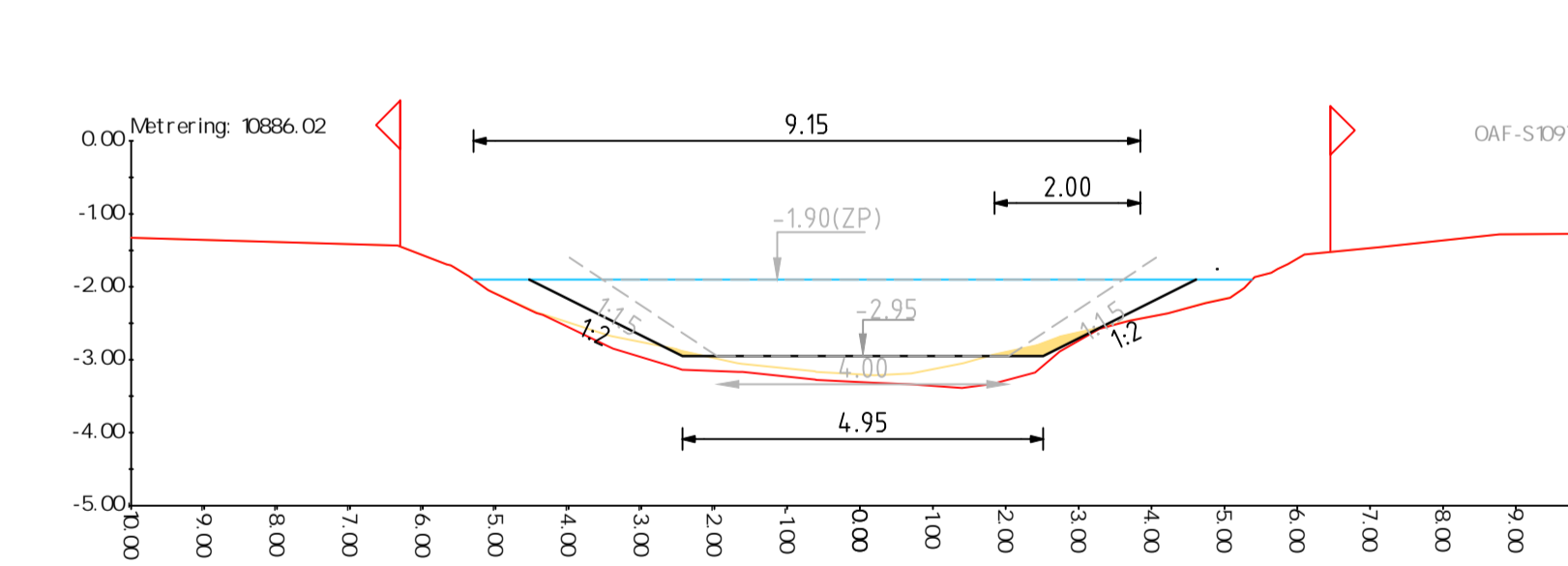
DWP132
VERBREDING



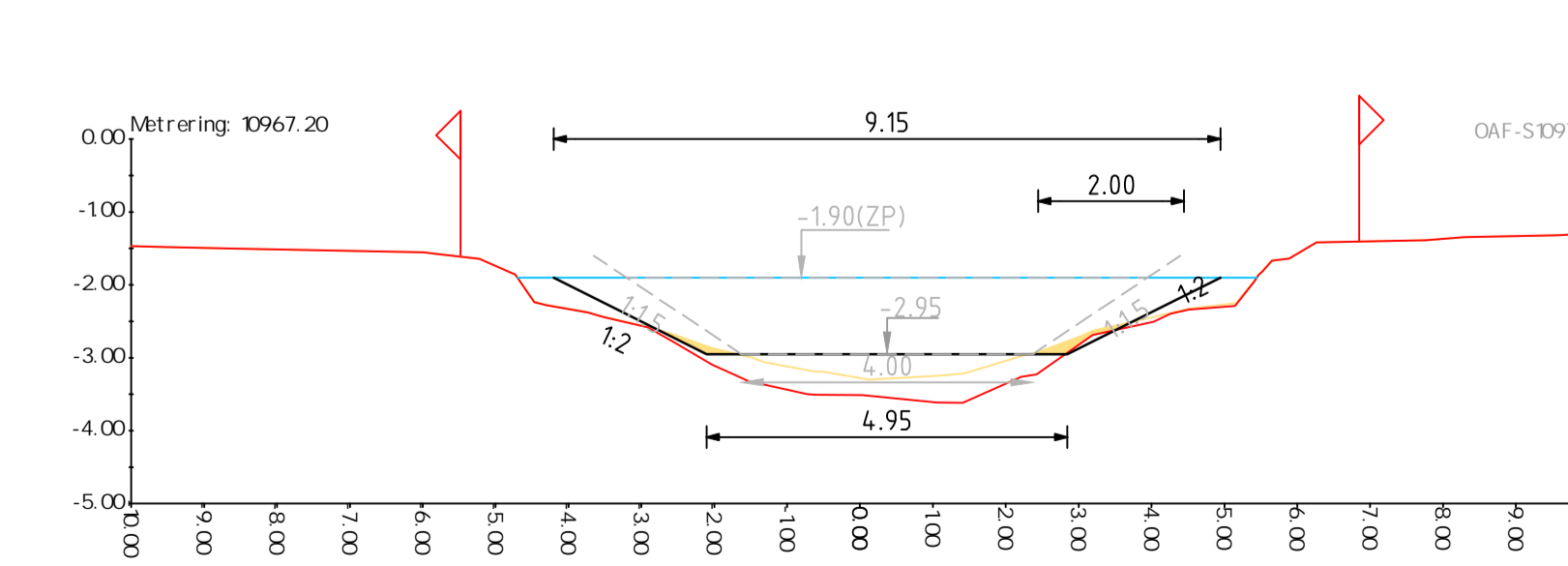
DWP133
VERBREDING



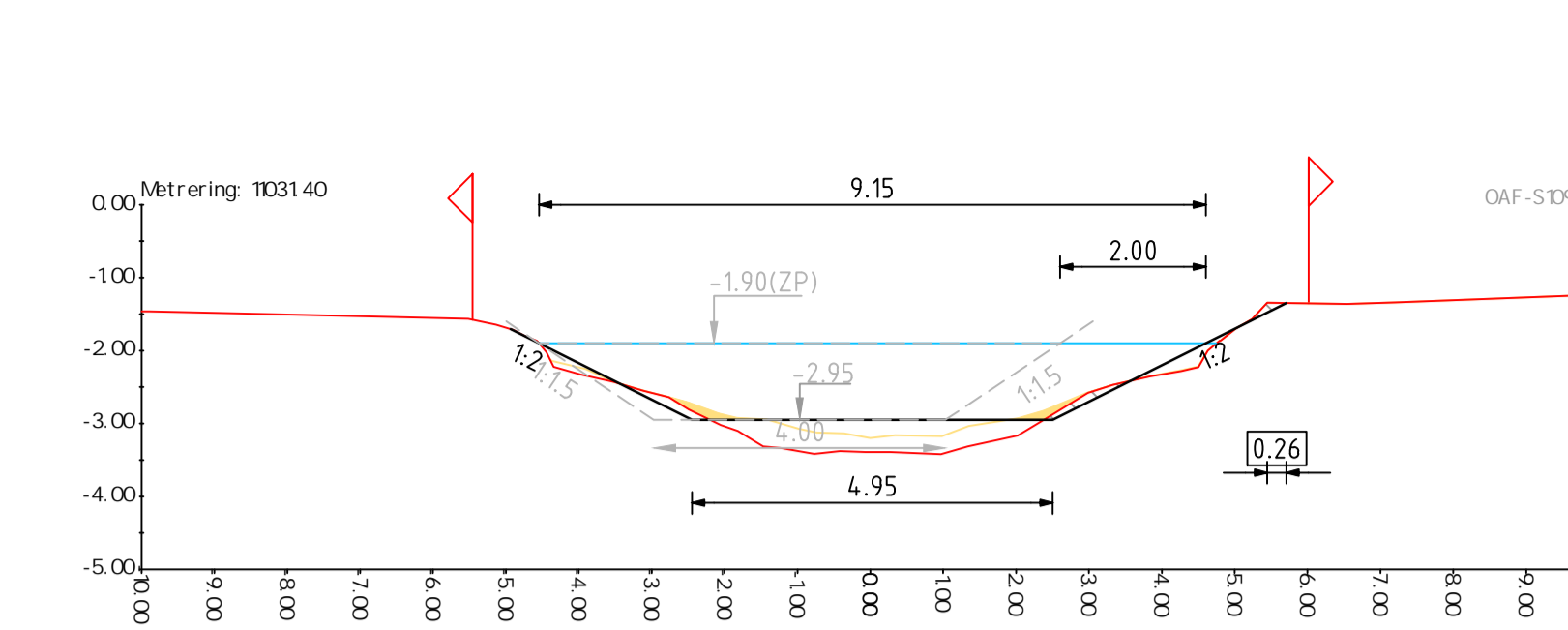
DWP134
VERBREDING



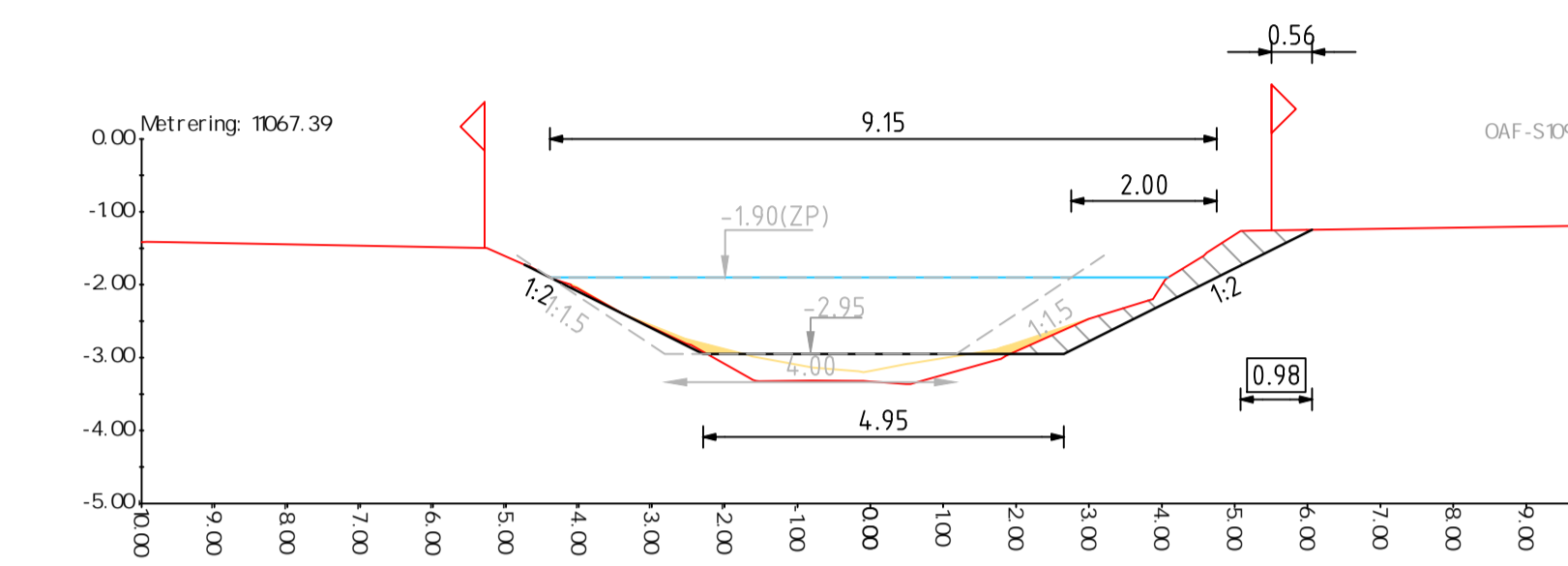
DWP135
VERBREDING



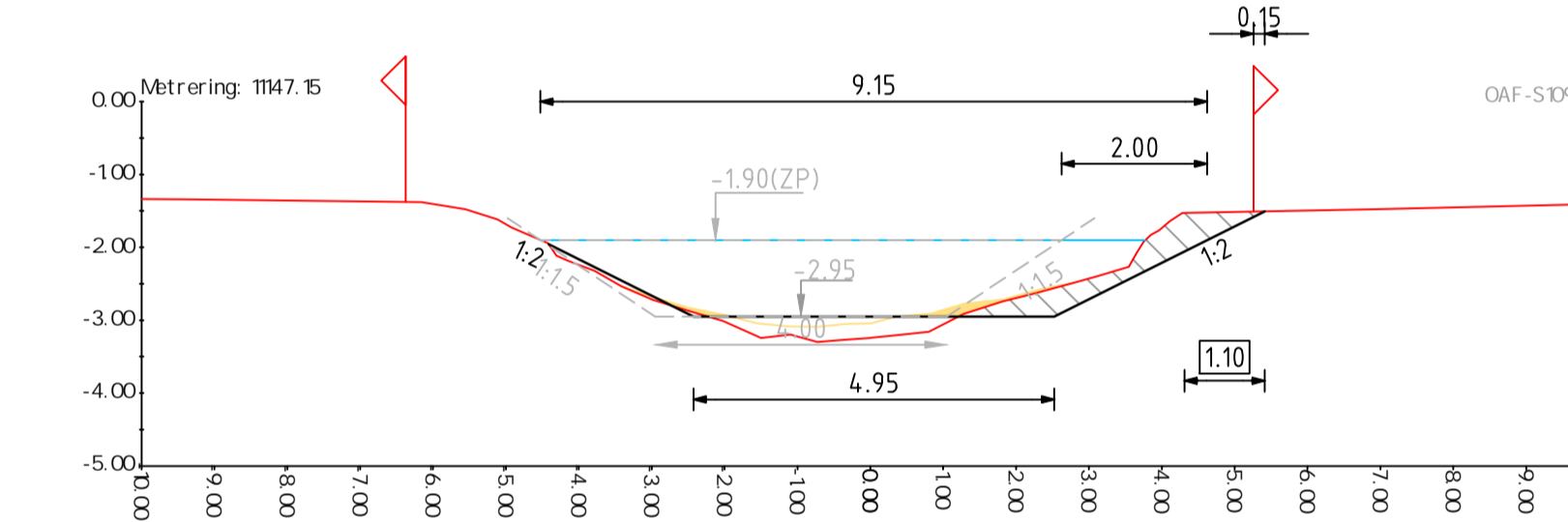
DWP136
VERBREDING



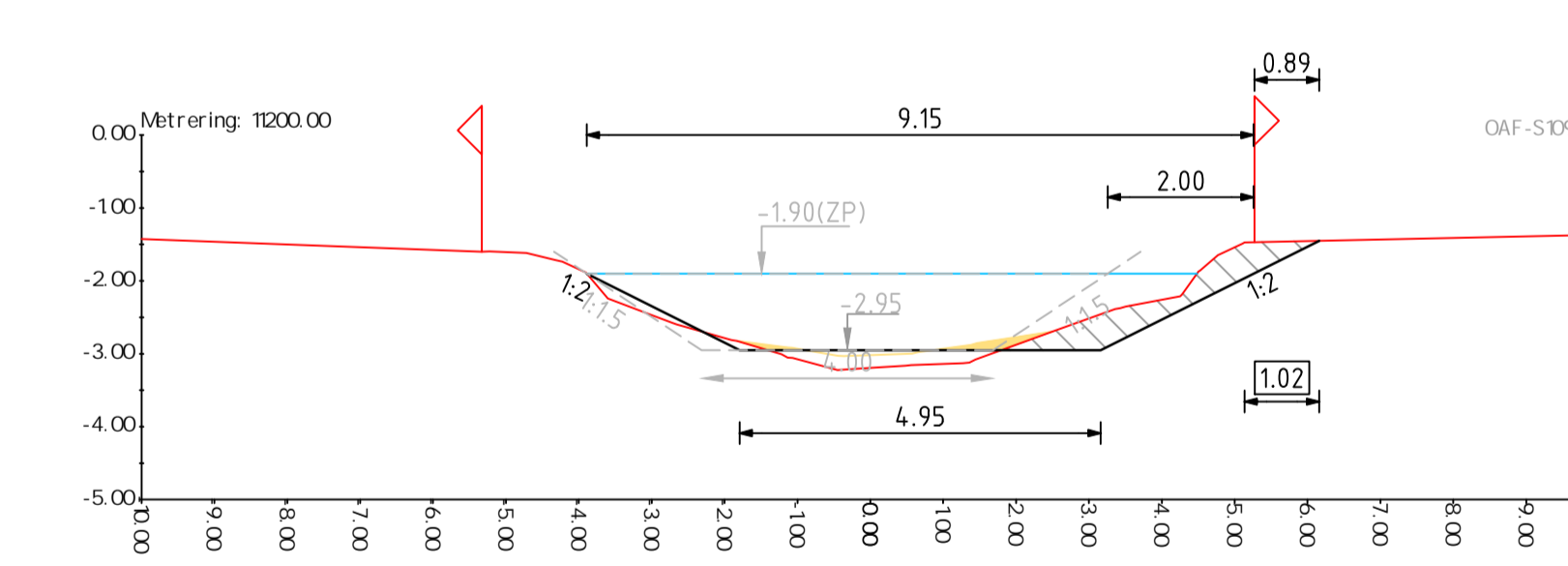
DWP137
OPSCHONEN



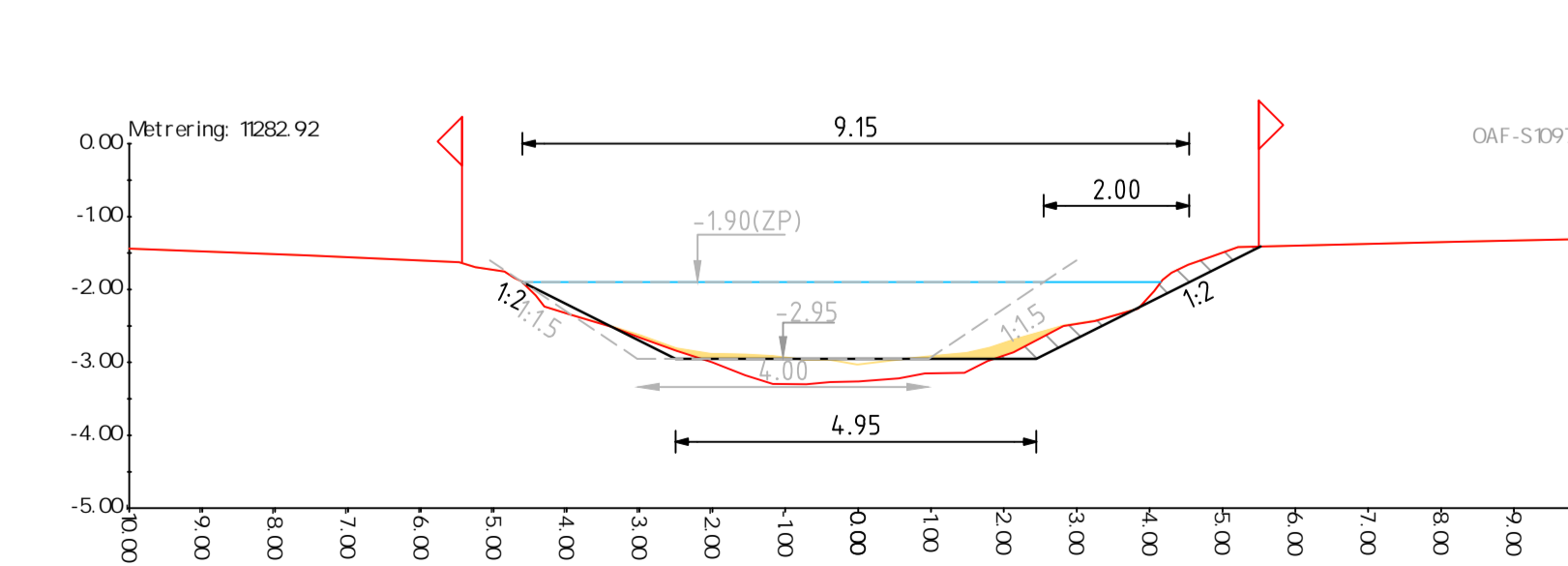
DWP138
VERBREDING RECHTS



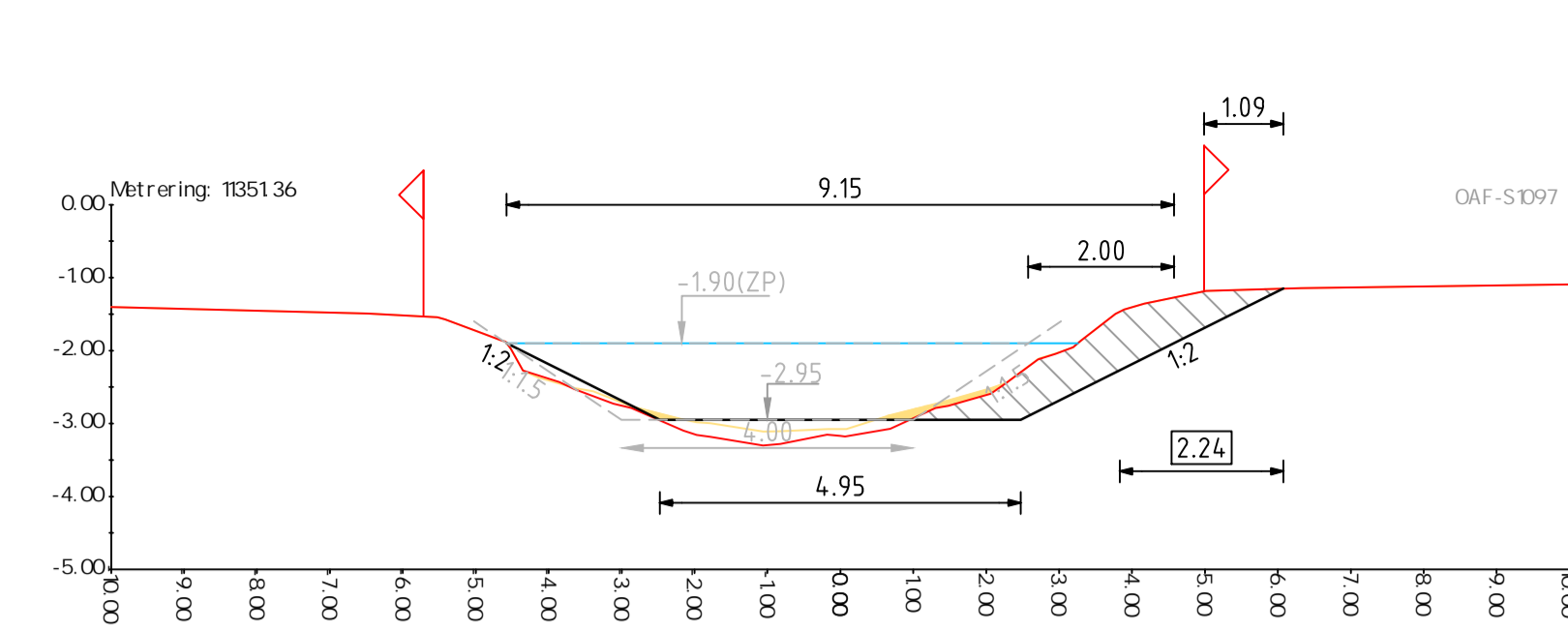
DWP139
VERBREDING RECHTS



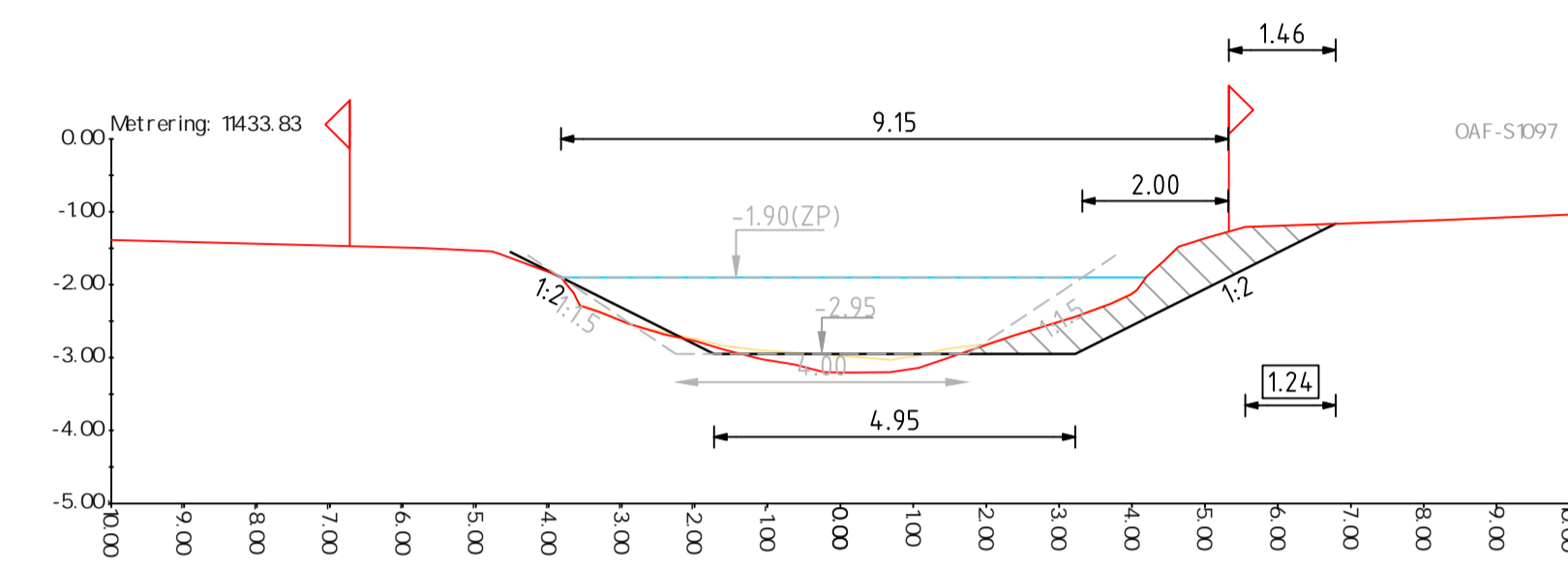
DWP140
VERBREDING RECHTS



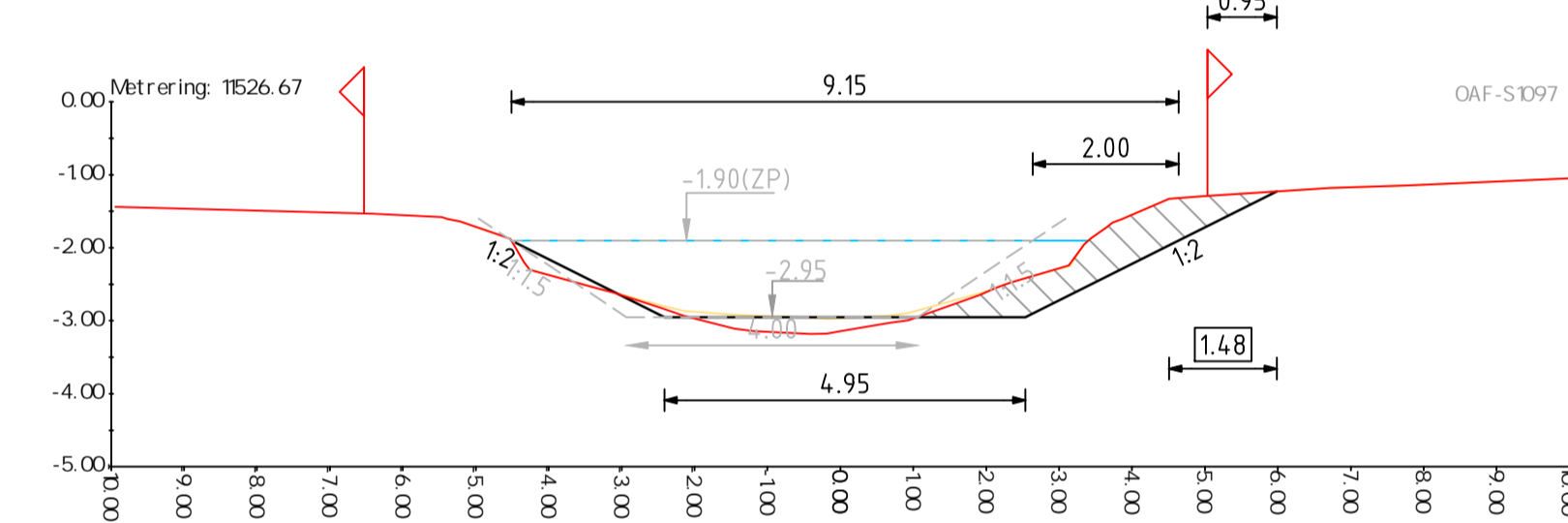
DWP141
VERBREDING RECHTS



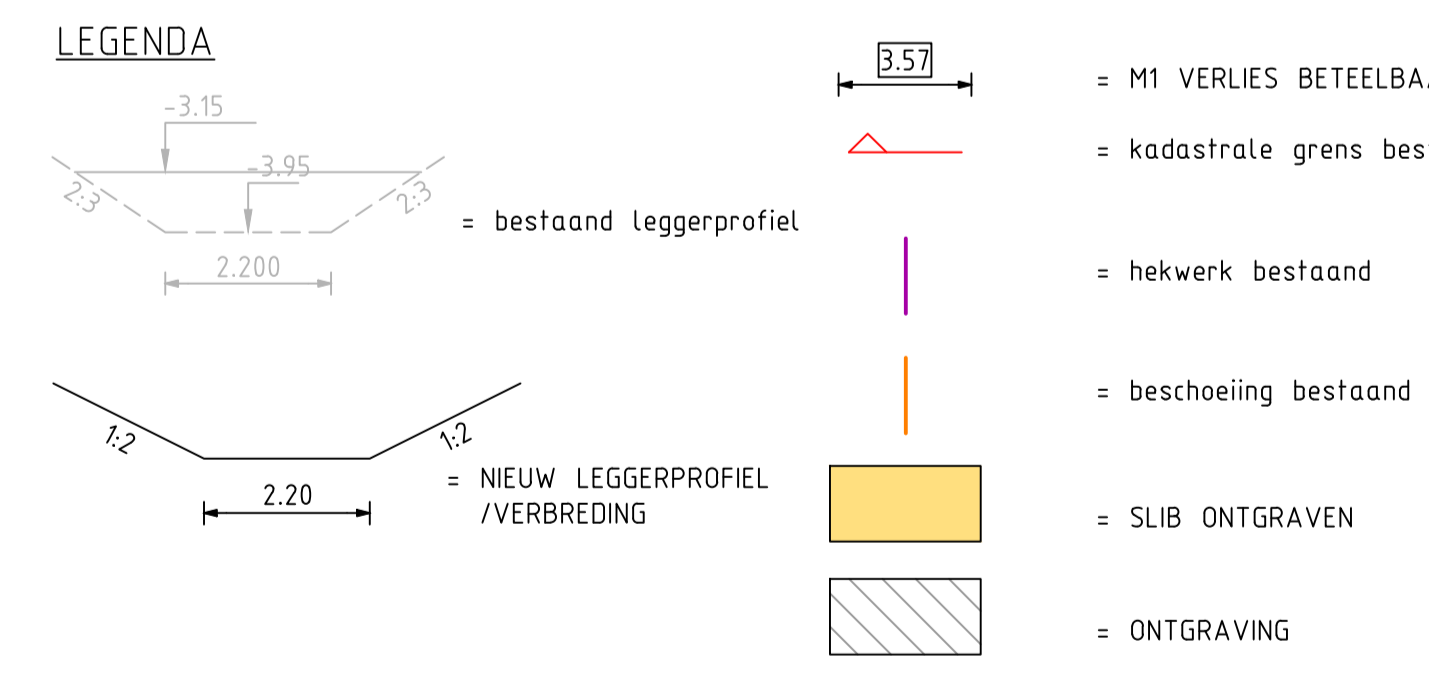
DWP142
VERBREDING RECHTS



DWP143
VERBREDING RECHTS



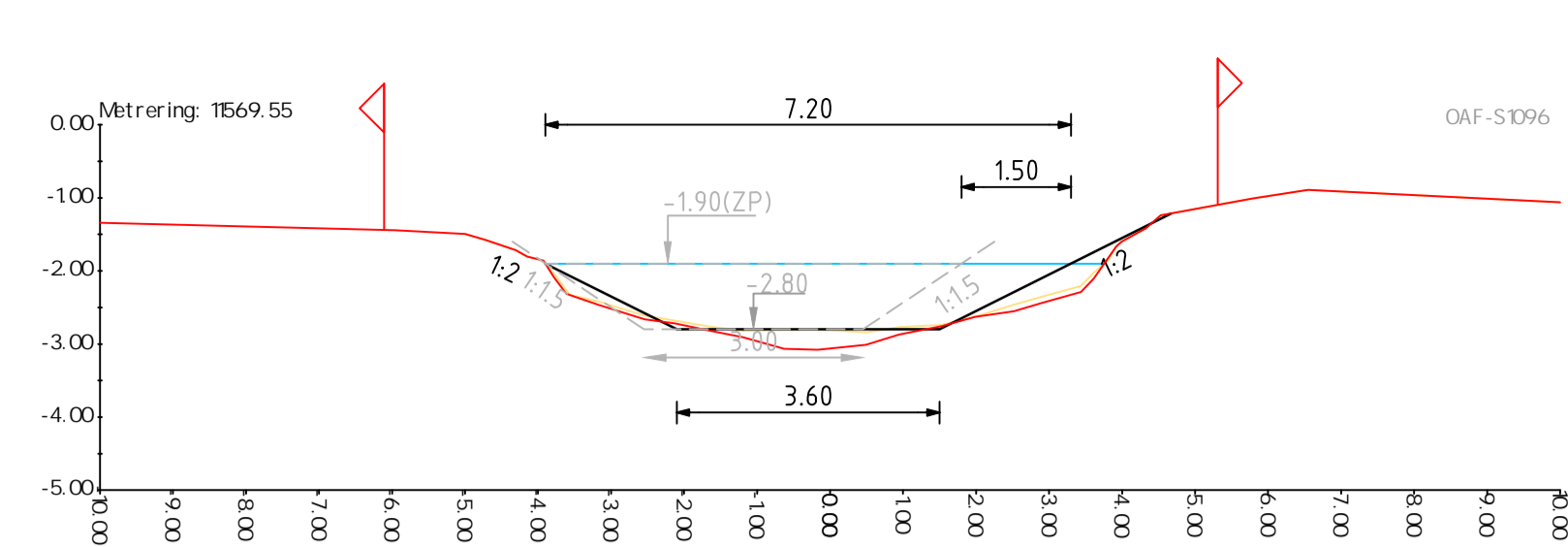
DWP144
VERBREDING RECHTS



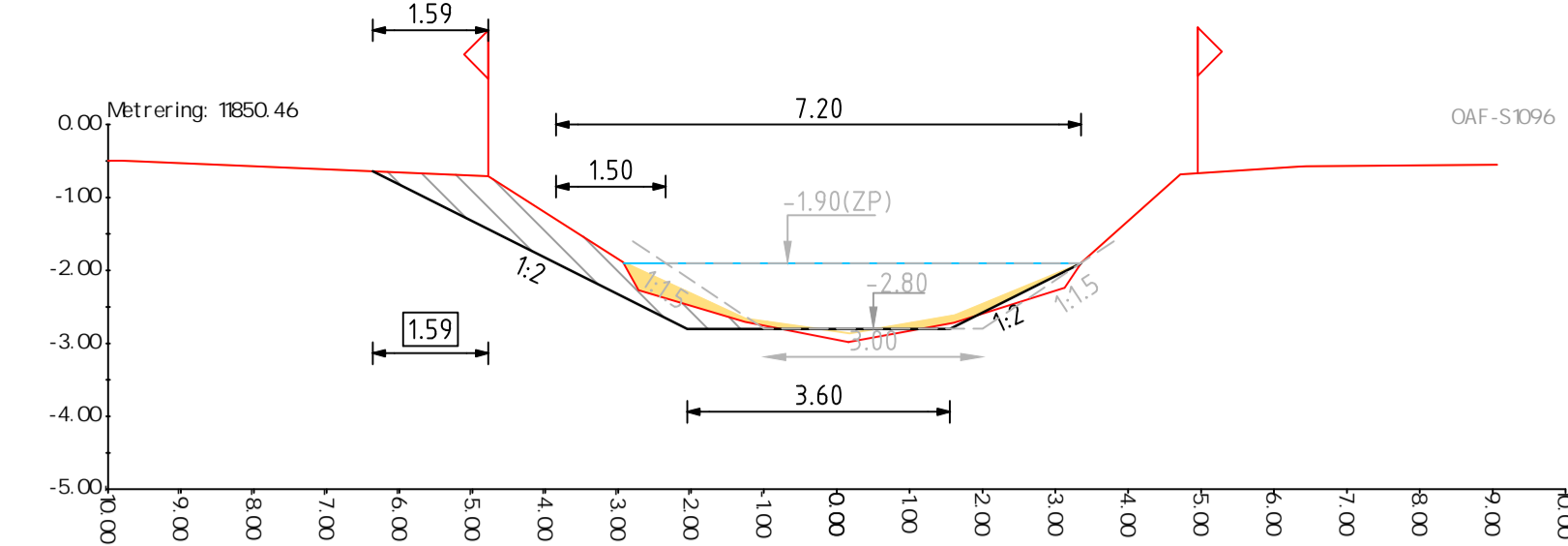
TOELICHTING:
HOOGTEMATEN IN m T.O.V. NAP
OVERIGE MATEN IN mm, TENZIJ ANDERS IS AANGEGEVEN
bestaand werk = kleine letters
NIEUW WERK = HOOFDLETTERS
MAATVOERING IN HET WERK TE CONTROLEREN

Verde	Datum	Omschrijving	Tekenaar
-	-	-	-
-	-	-	-
-	7-10-2021	1	J. Voor

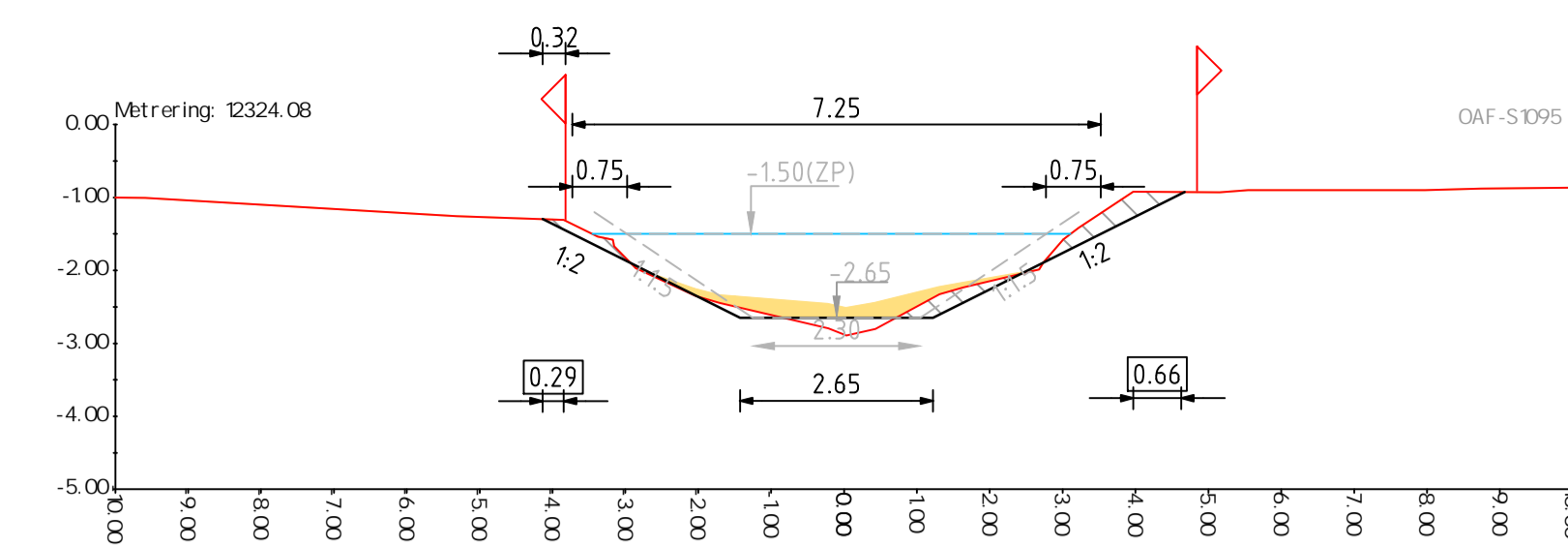
OW21013 Aanpassen watersysteem Oldelamer & Nijelamer
Dwarsprofielen deelgebied Auke Algra 127 tm 144



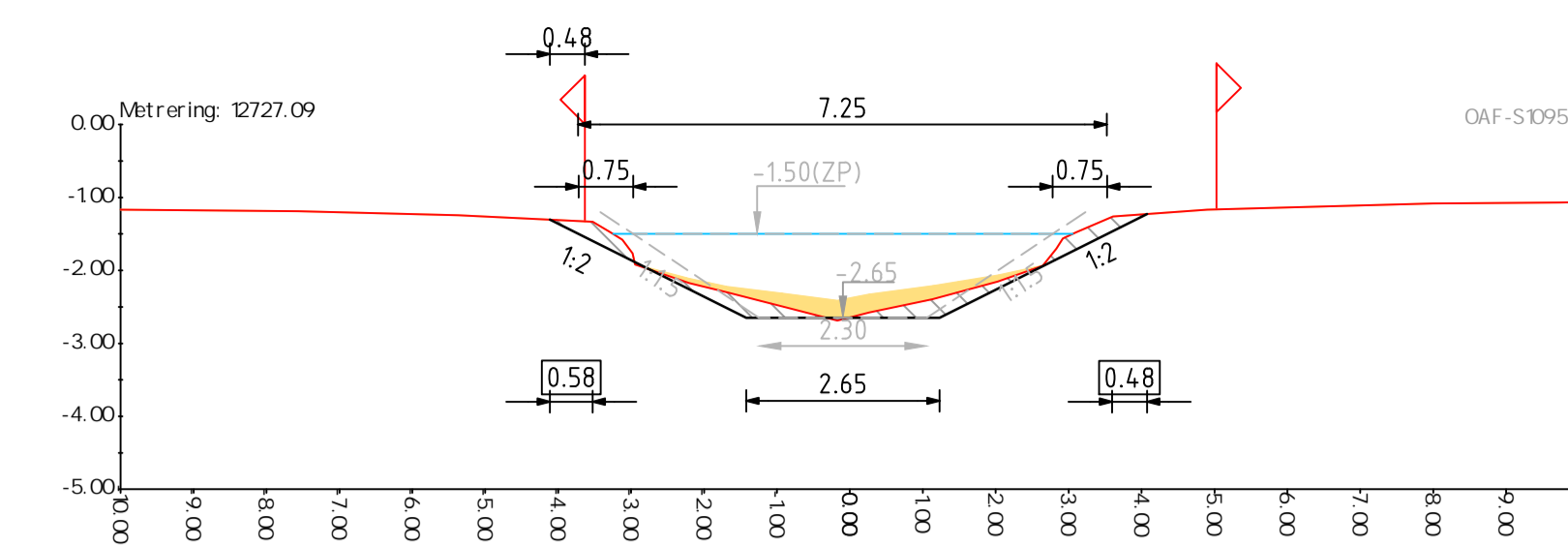
DWP145					
VERBREDING RECHTS		-2.80	-2.80	-1.90	-1.21



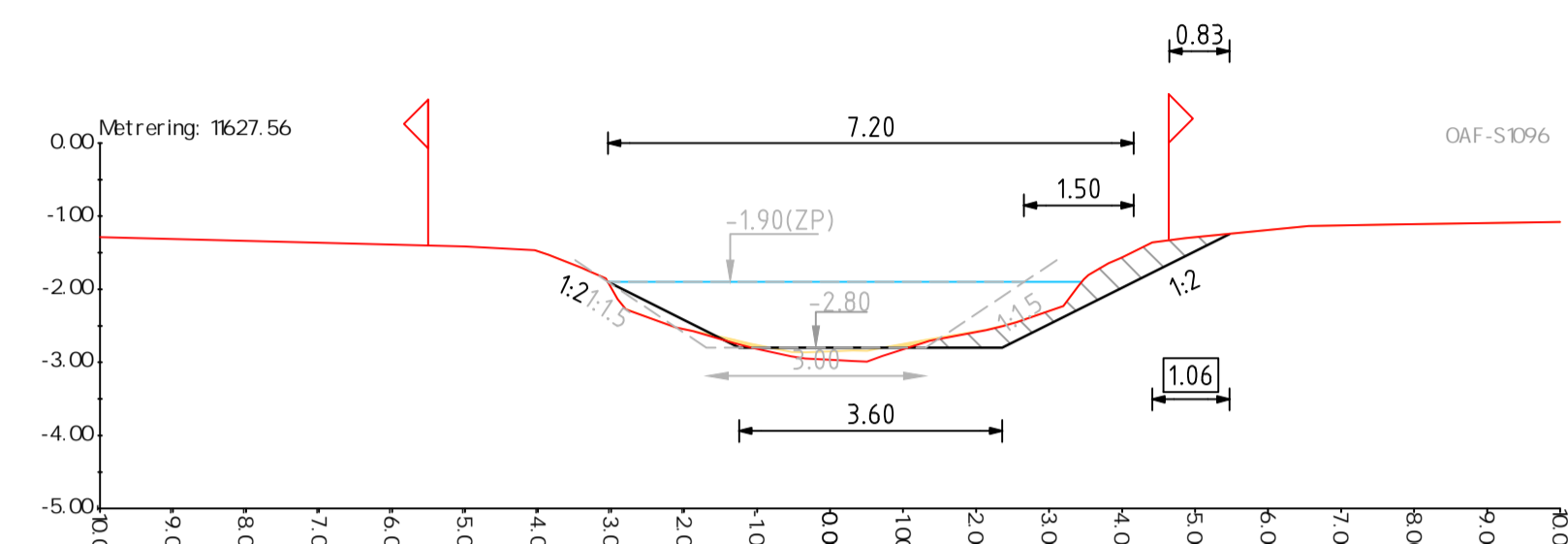
DWP150					
VERBREDING LINKS		-0.64	-1.90	-2.80	-2.80



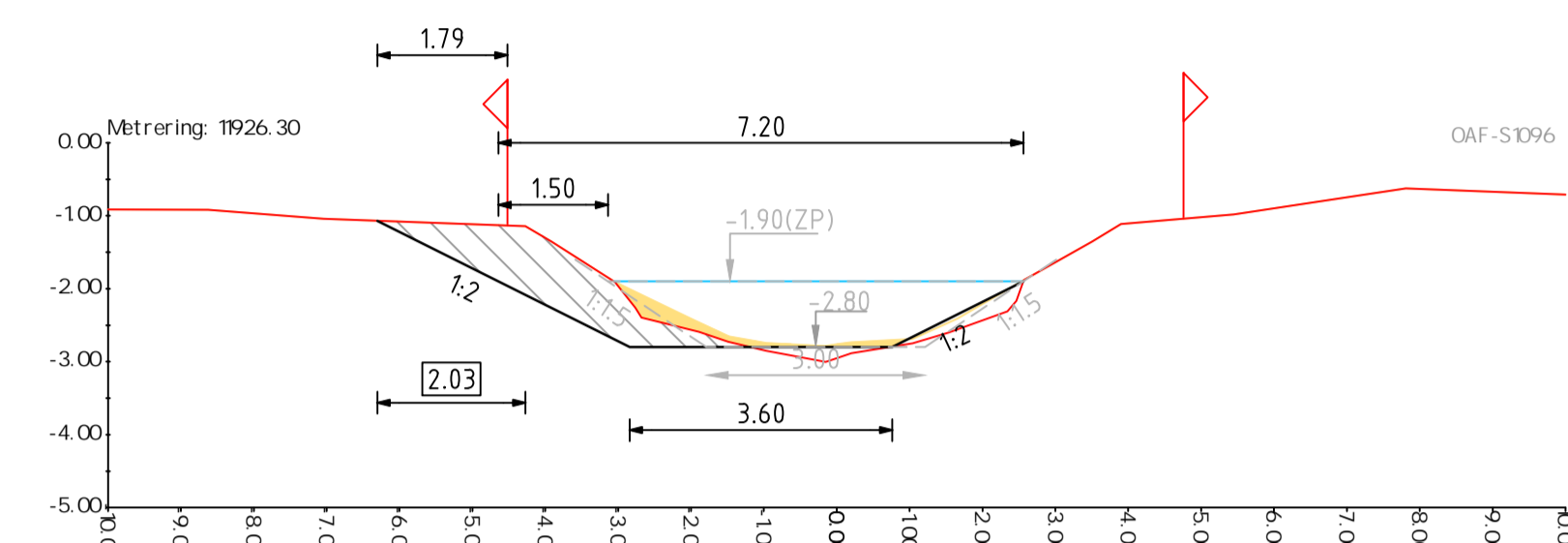
DWP155					
VERBREDING		-1.30	-2.65	-2.65	-1.50



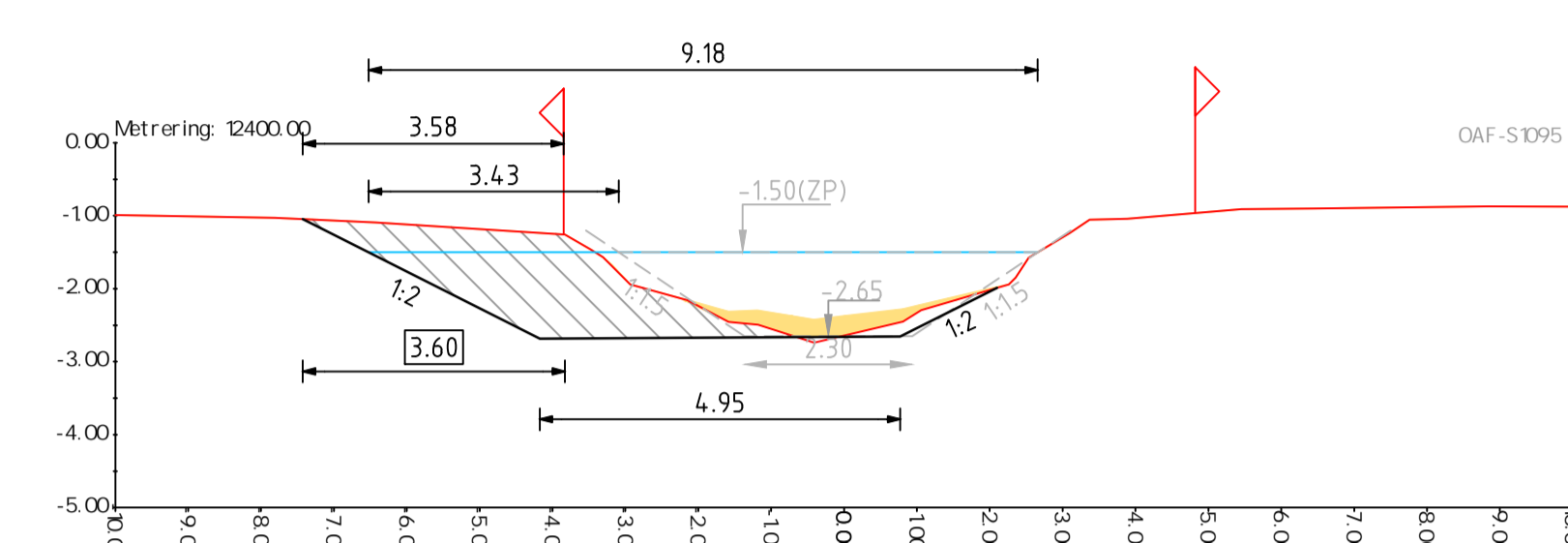
DWP160					
VERBREDING		-1.30	-2.65	-2.65	-1.30



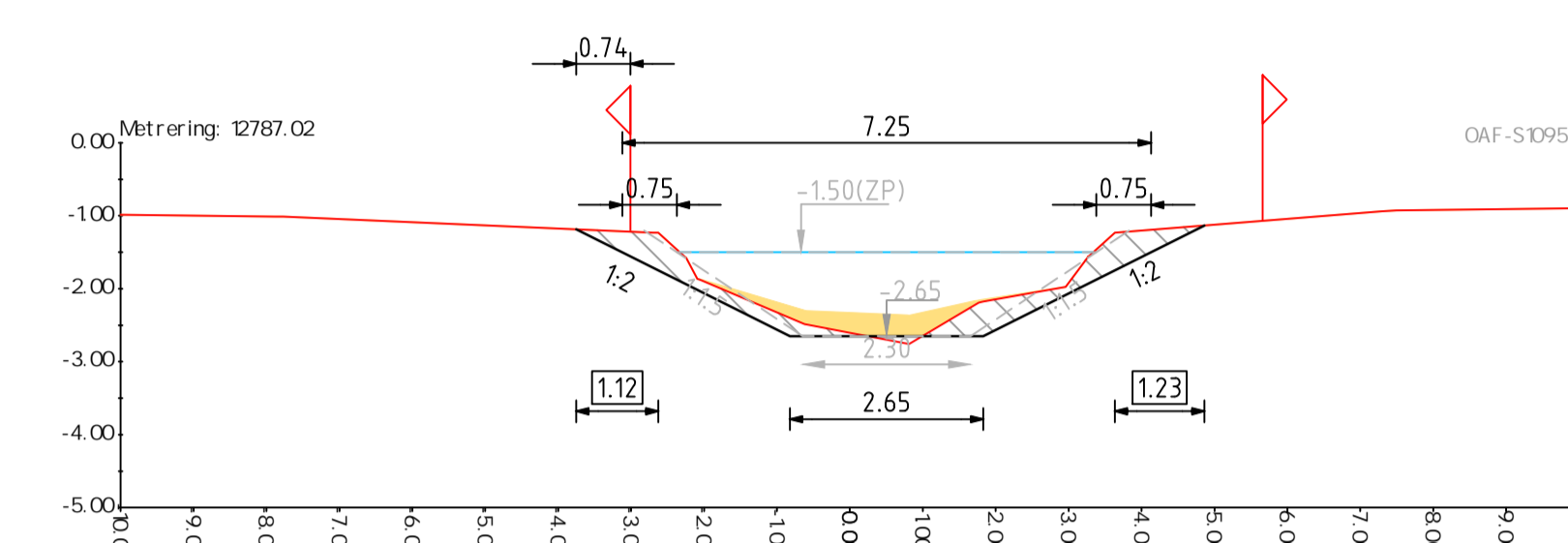
DWP146					
VERBREDING RECHTS		-2.80	-2.80	-1.90	-1.15



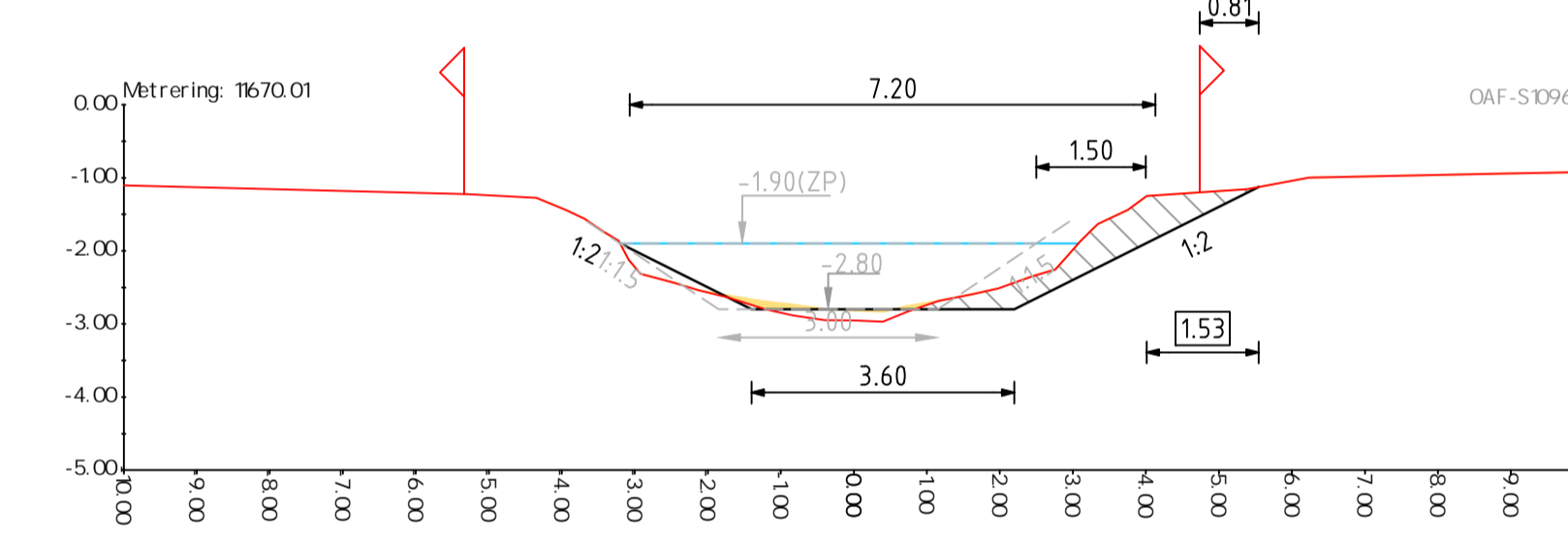
DWP151					
VERBREDING LINKS		-1.07	-1.90	-2.80	-2.80



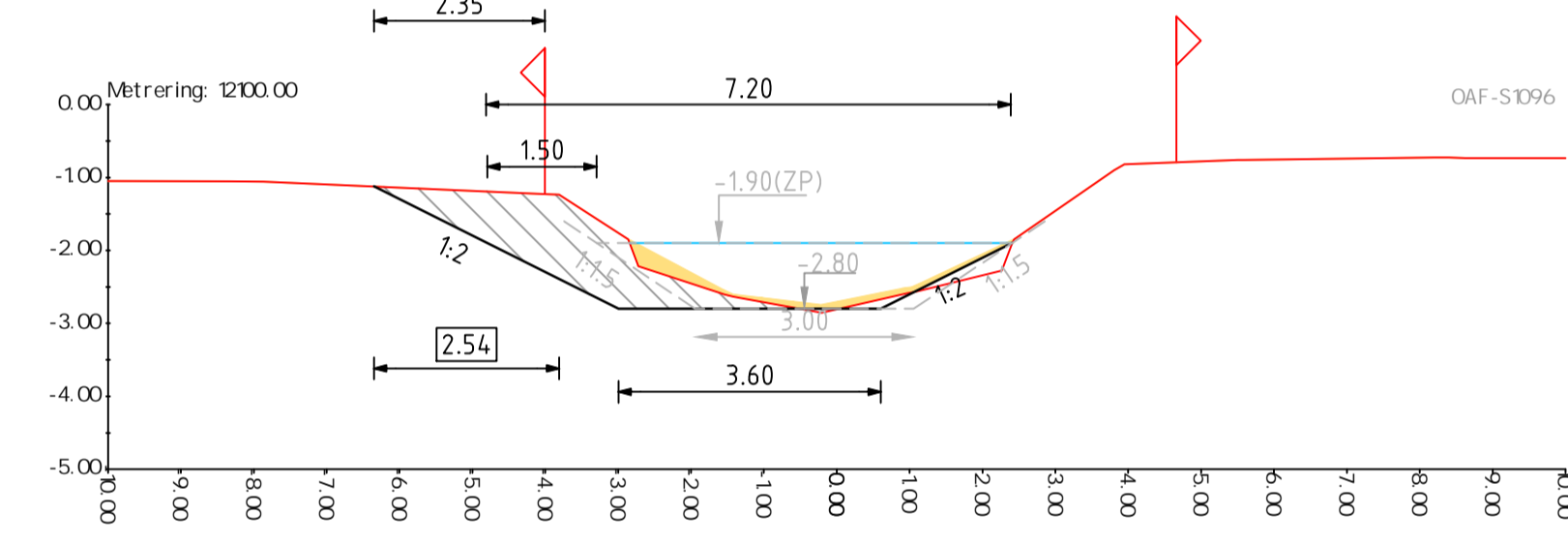
DWP156					
VERBREDING		-1.21	-1.50	-2.65	-1.01



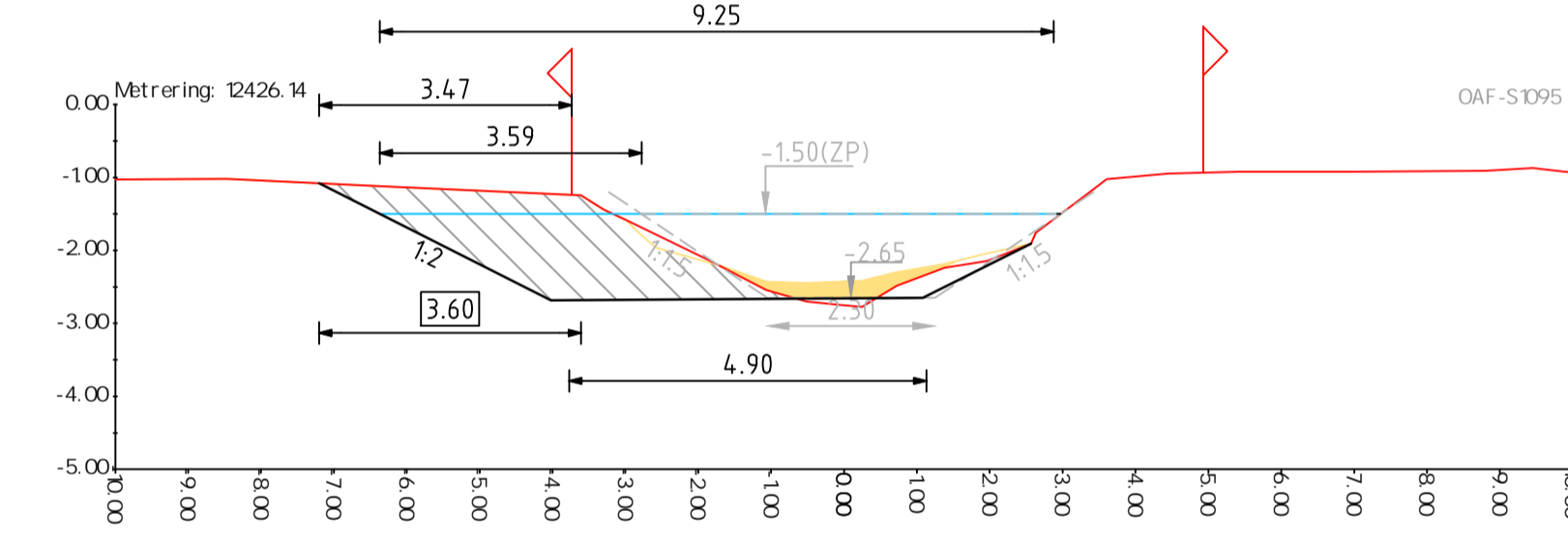
DWP161					
VERBREDING		-1.18	-1.50	-2.65	-1.18



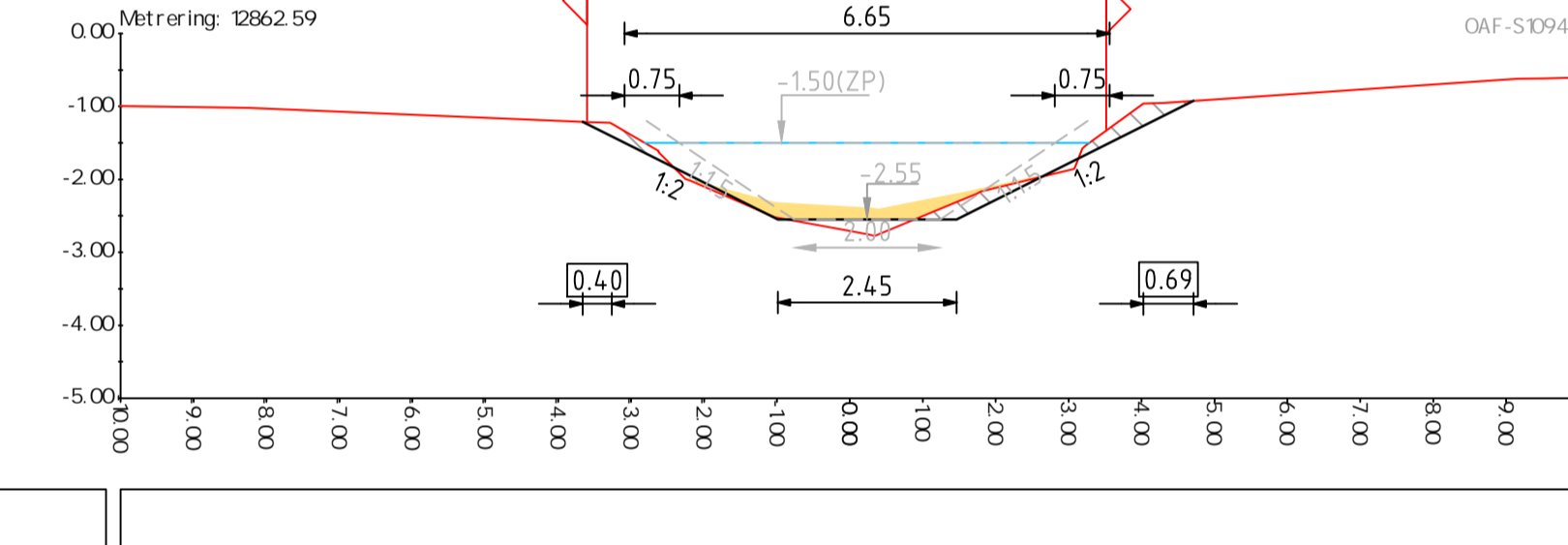
DWP147					
VERBREDING RECHTS		-2.80	-2.80	-1.90	-1.13



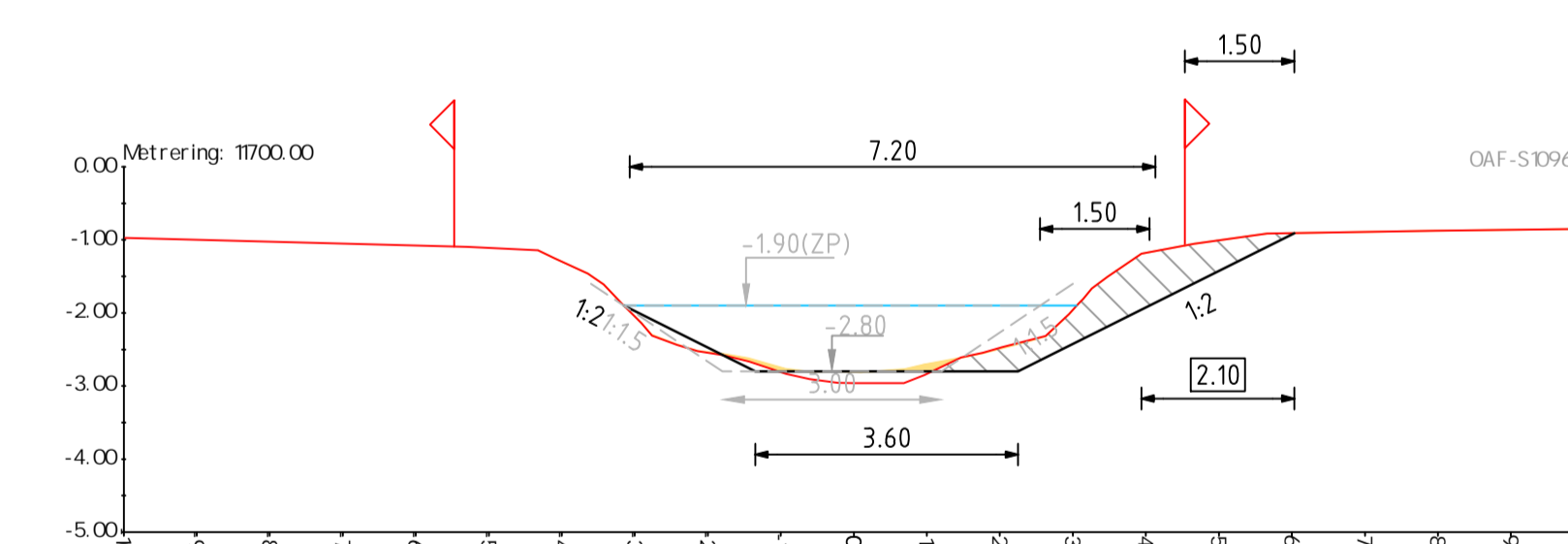
DWP152					
VERBREDING LINKS		-1.22	-1.90	-2.80	-2.80



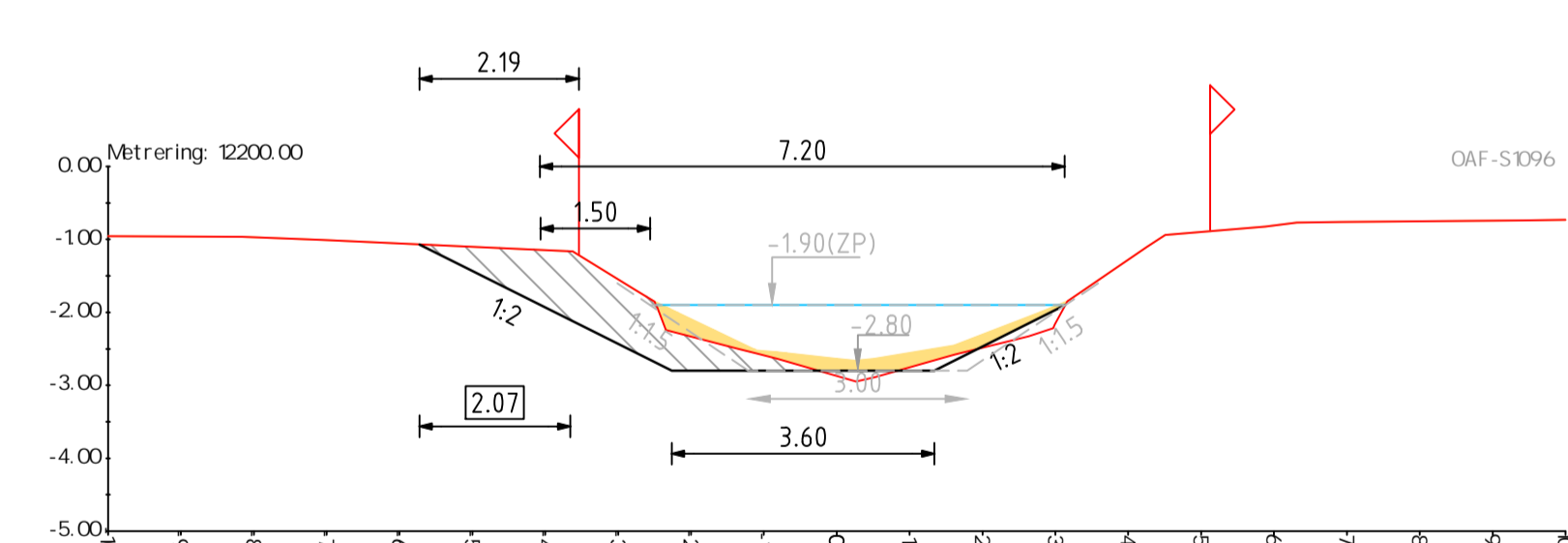
DWP157					
VERBREDING		-1.21	-1.50	-2.65	-0.94



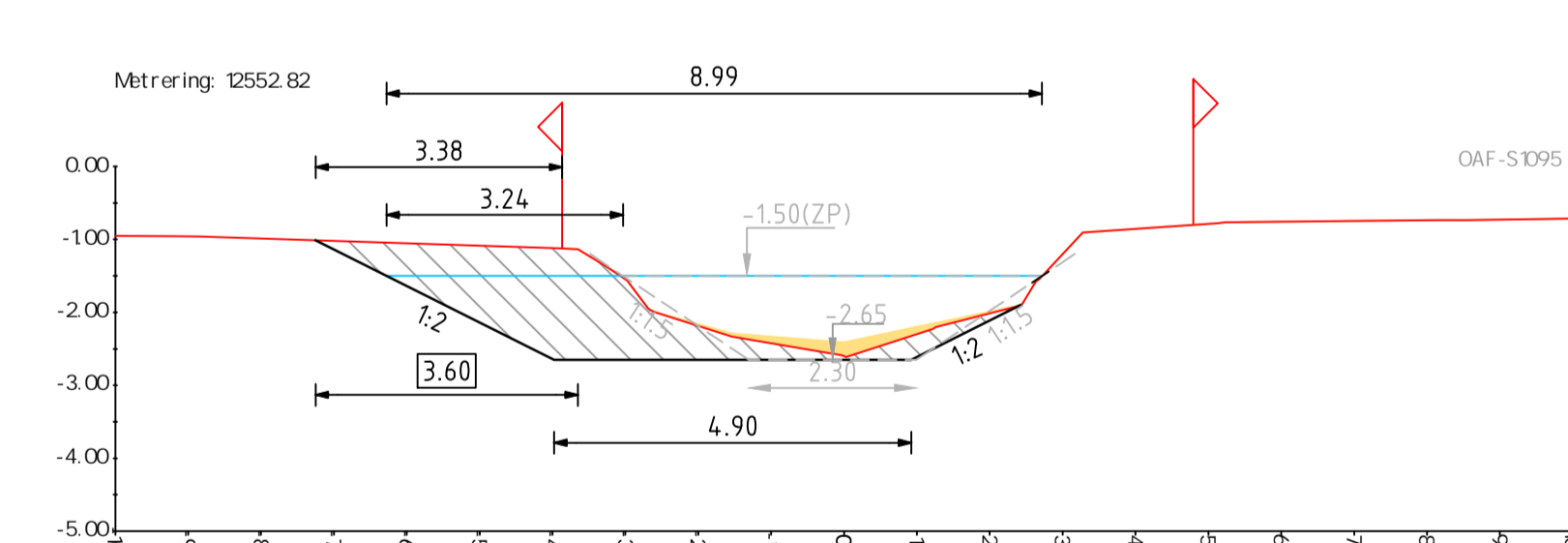
DWP162					
VERBREDING		-1.21	-1.50	-2.55	-0.92



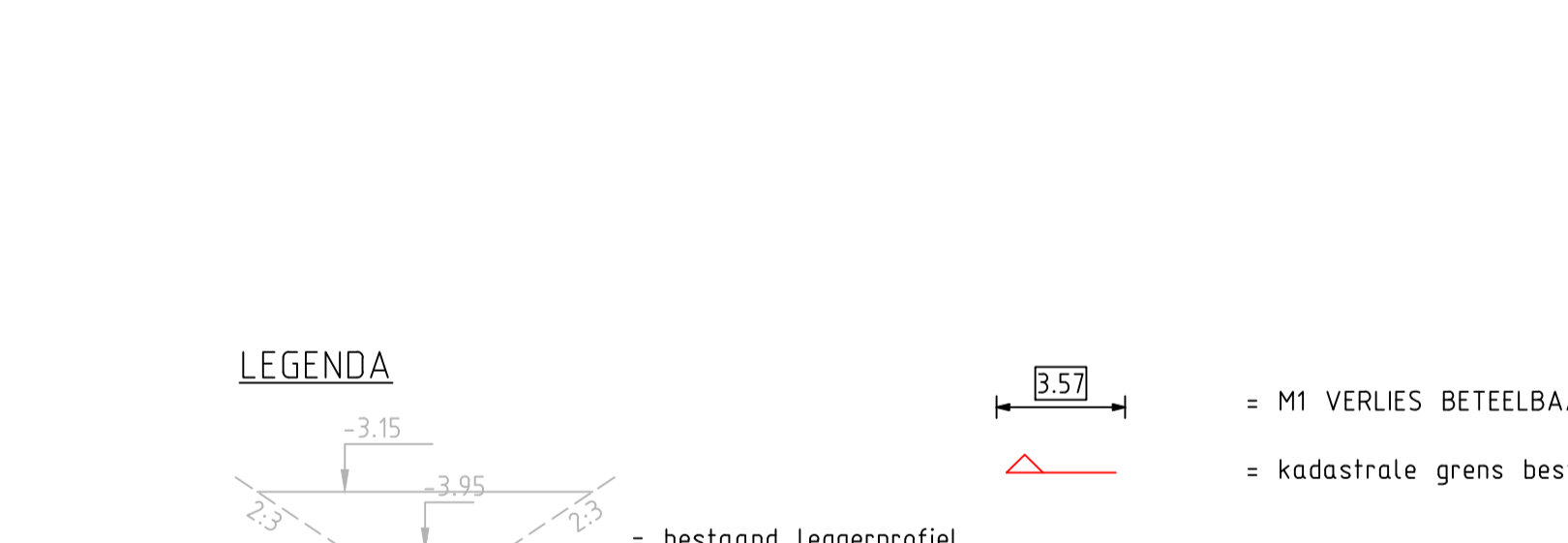
DWP148					
VERBREDING RECHTS		-2.80	-2.80	-1.90	-0.90



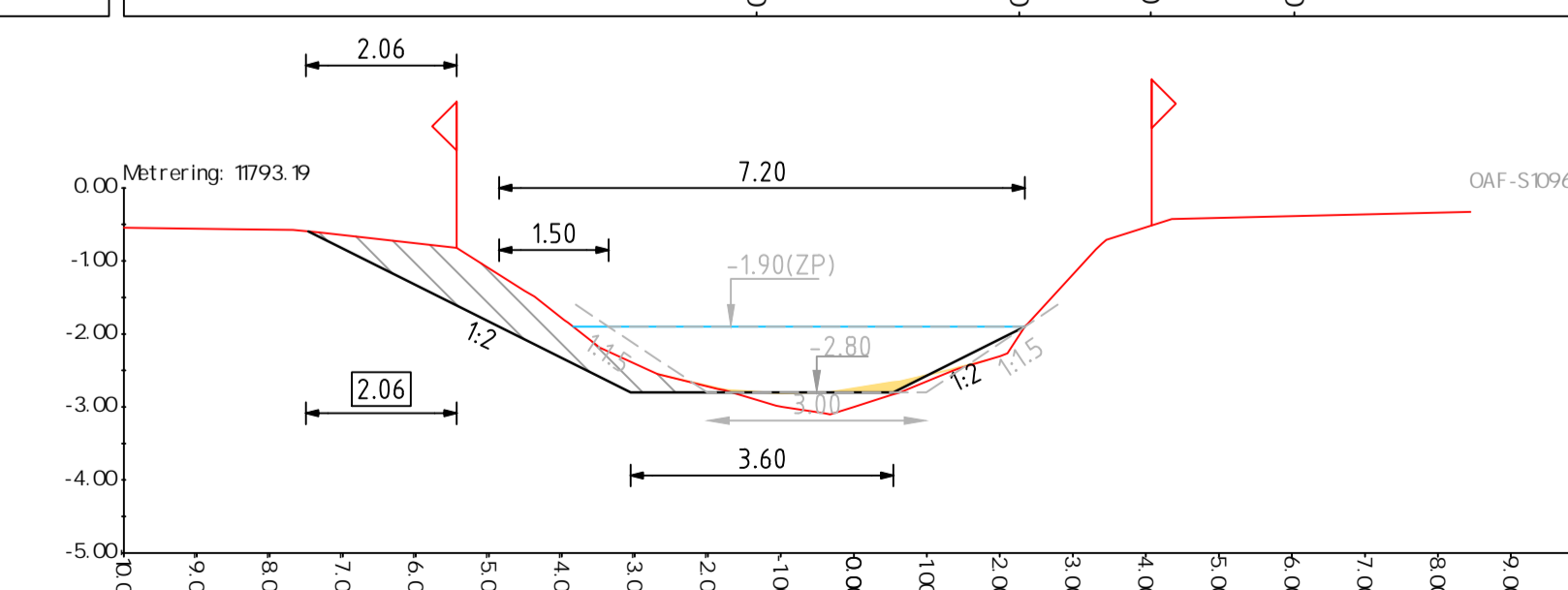
DWP153					
VERBREDING LINKS		-1.07	-1.90	-2.80	-2.80



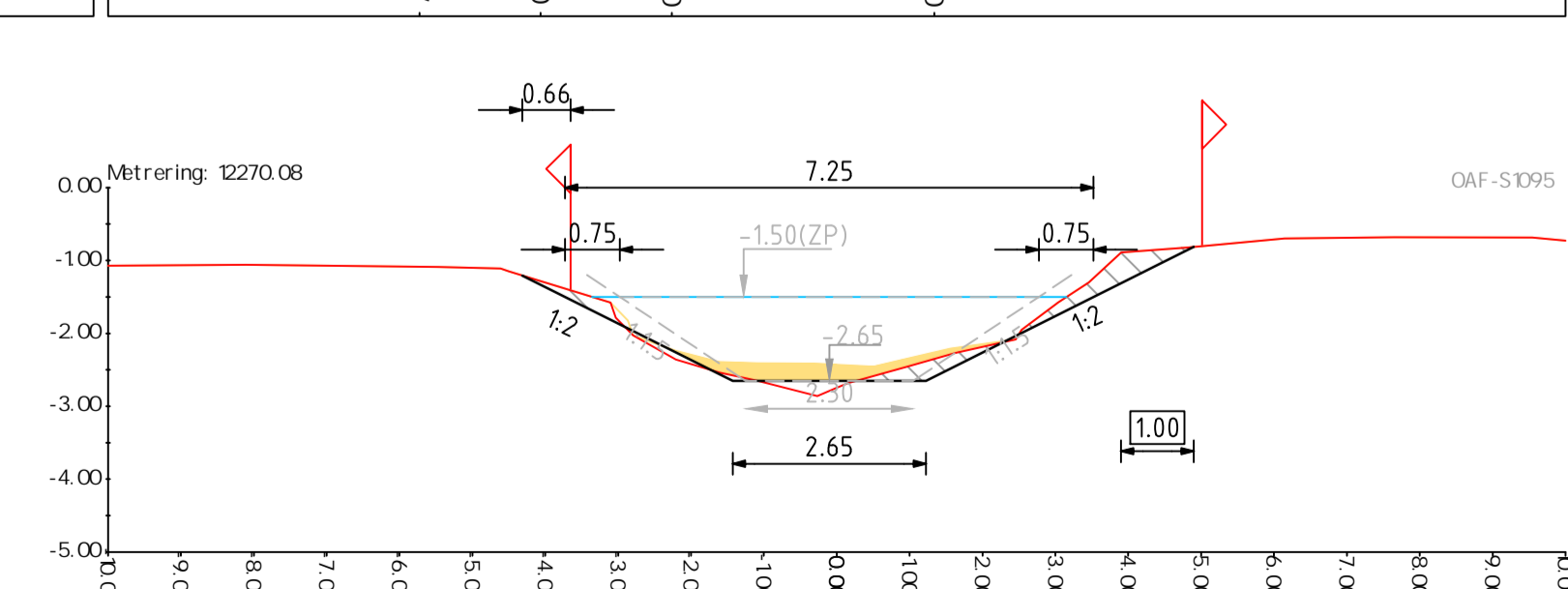
DWP158					
VERBREDING		-1.16	-1.50	-2.65	-0.80



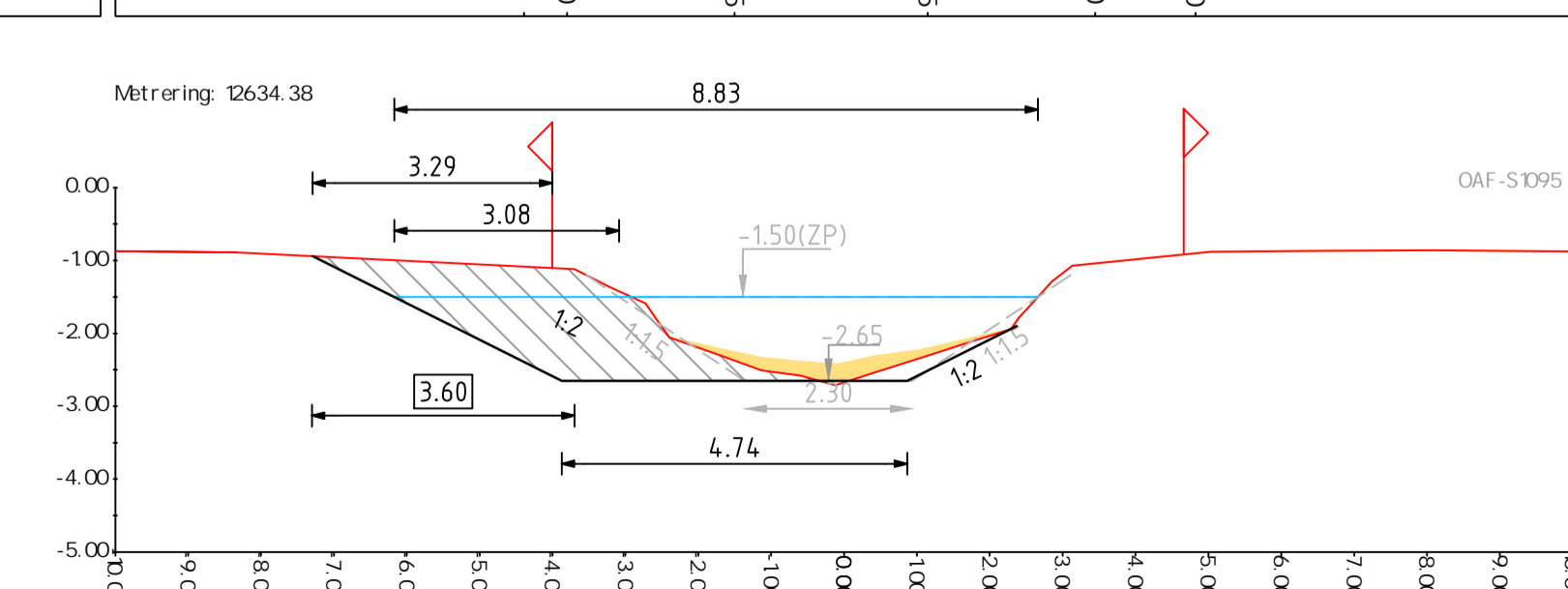
DWP159					
VERBREDING		-1.07	-1.50	-2.65	-0.92



DWP149					
VERBREDING LINKS		-0.64	-1.90	-2.80	-2.80



DWP154					
VERBREDING		-1.21	-1.50	-2.65	-0.82



LEGENDA

- = M1 VERLIES BETEELBAAR
- = kadastrale grens bestaan
- = hekwerk bestaan
- = beschoeiing bestaan
- = SLIB ONTGRAVEN
- = ONTGRAVEN
- = NIEUW LEGGERPROFIEL / VERBREDING

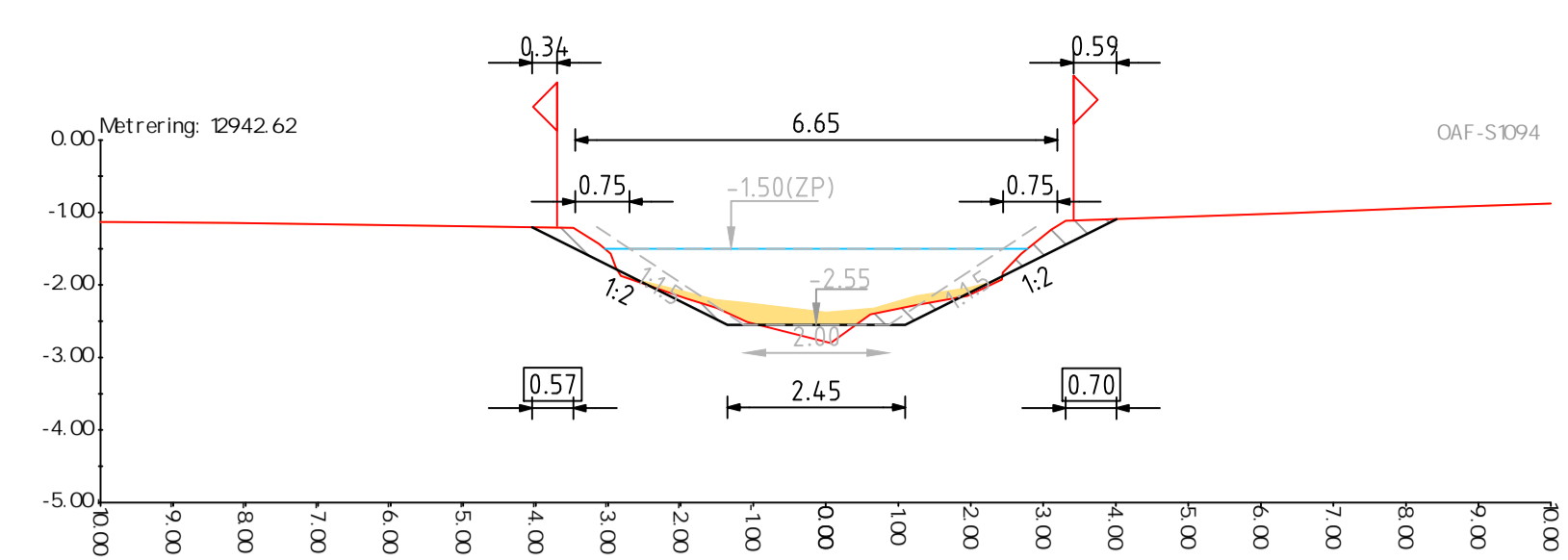
TOELICHTING:
 HOOGTEMATEN IN m T.O.V. NAP
 OVERIGE MATEN IN mm, TENZIJ ANDERS IS AANGEGEVEN
 BESTAAND WERK = KLEINE LETTERS
 NIEUW WERK = HOOFDLETTERS
 MAATVOERING IN HET WERK TE CONTROLEREN

Versie	Datum	Omschrijving	Tekenaar
-	-	-	-
-	-	-	-
-	7-10-2021		J. Voor

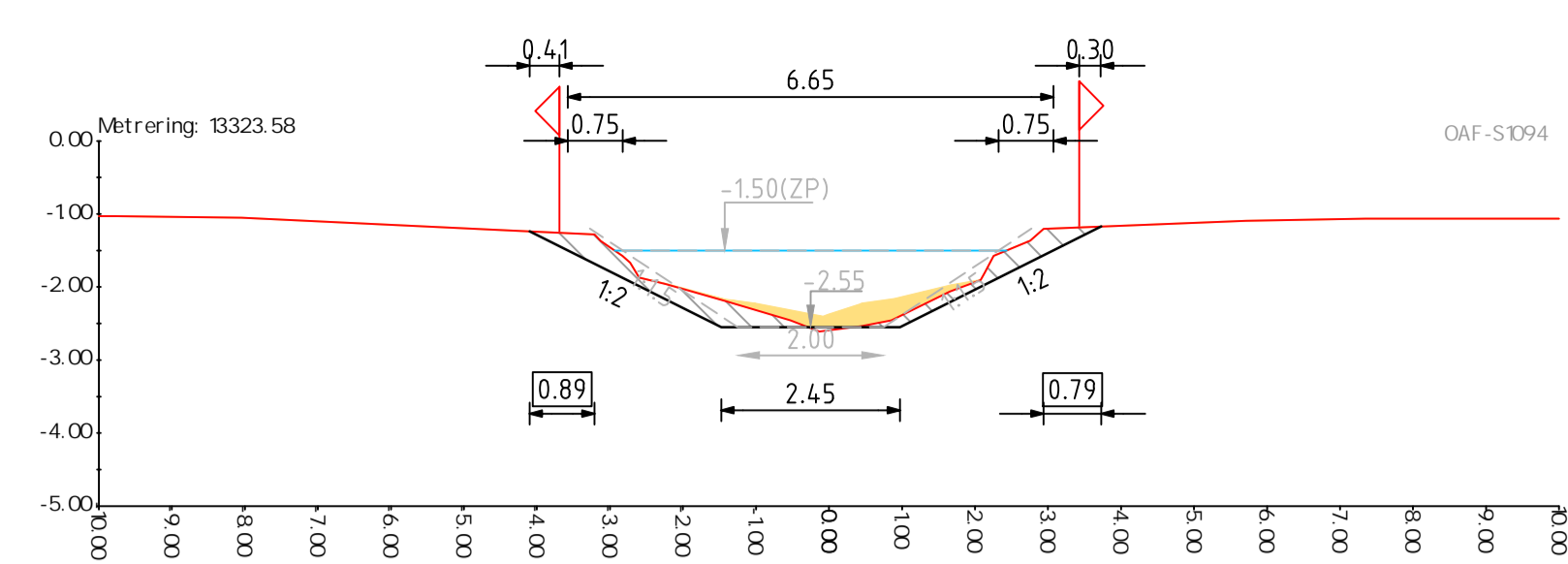
OW21013 Aanpassen watersysteem Oldelamer & Nijelamer
 Dwarsprofielen deelgebied Auke Algera 145 tm 162

Projectnaam	Docuumentype	Besluitnummer	Schaal	Formaat	Aantal
OW21013	TEKENING	-	1:100	A1+	13

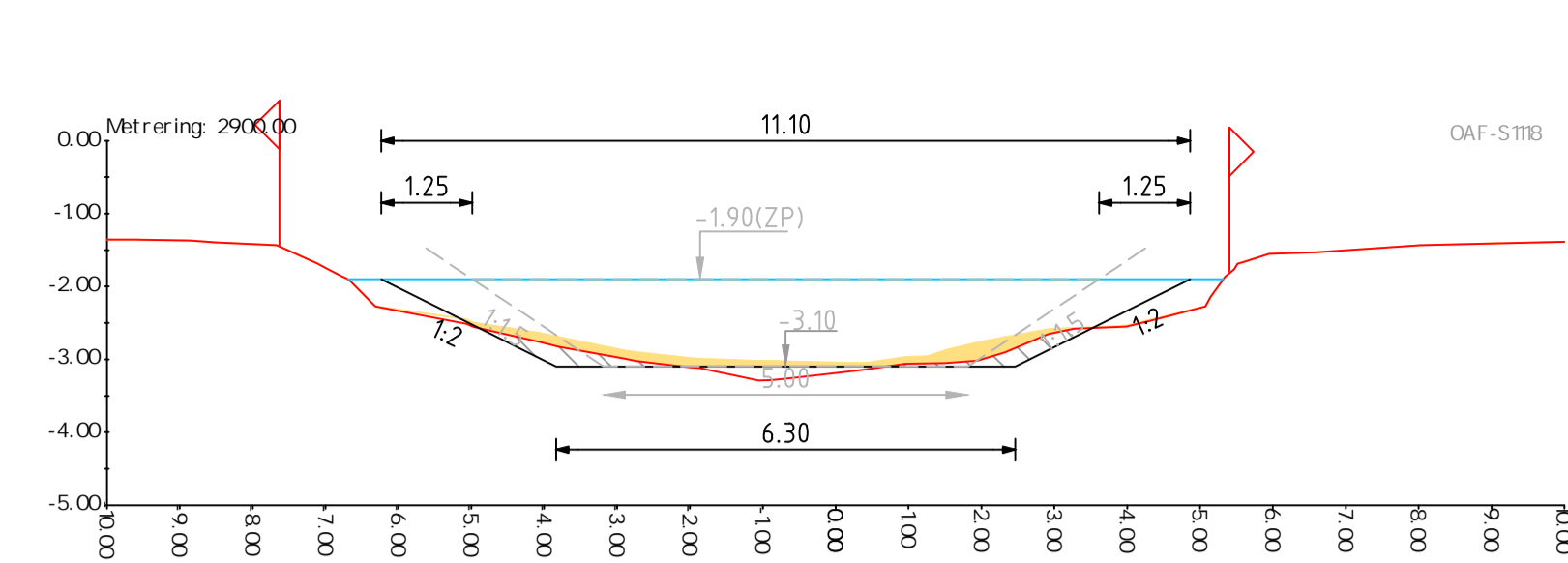




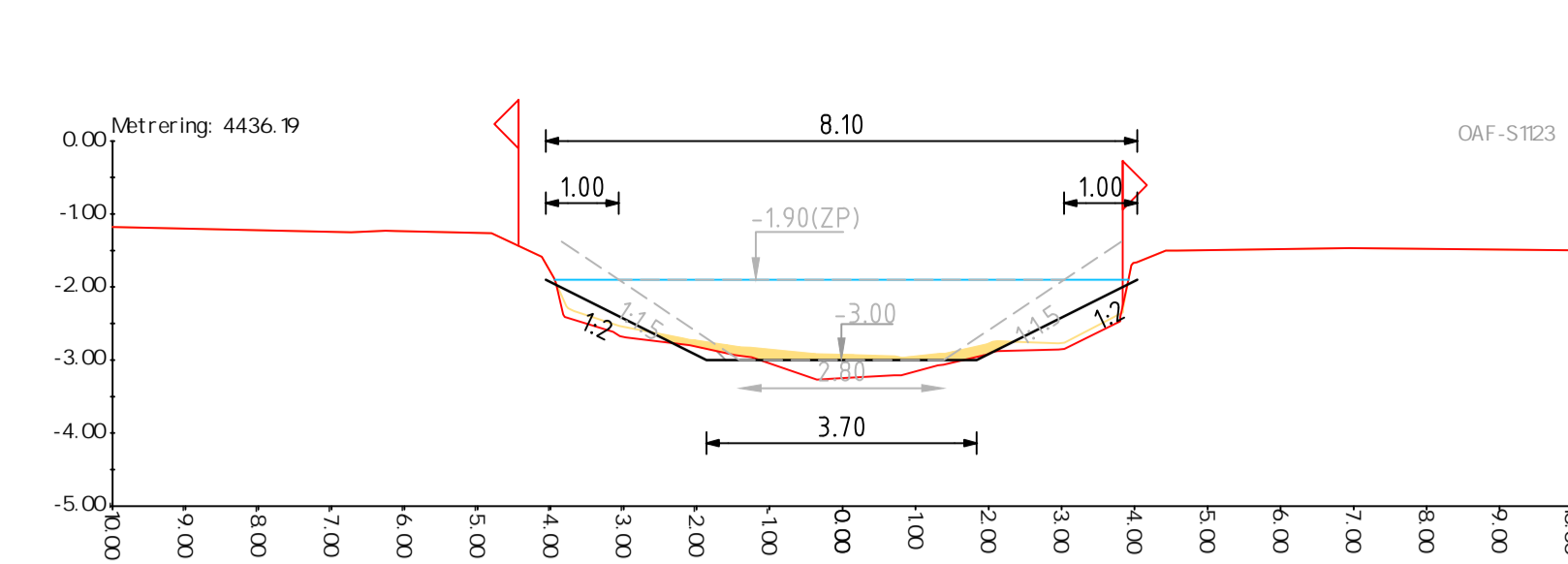
DWP163	
VERBREDING	



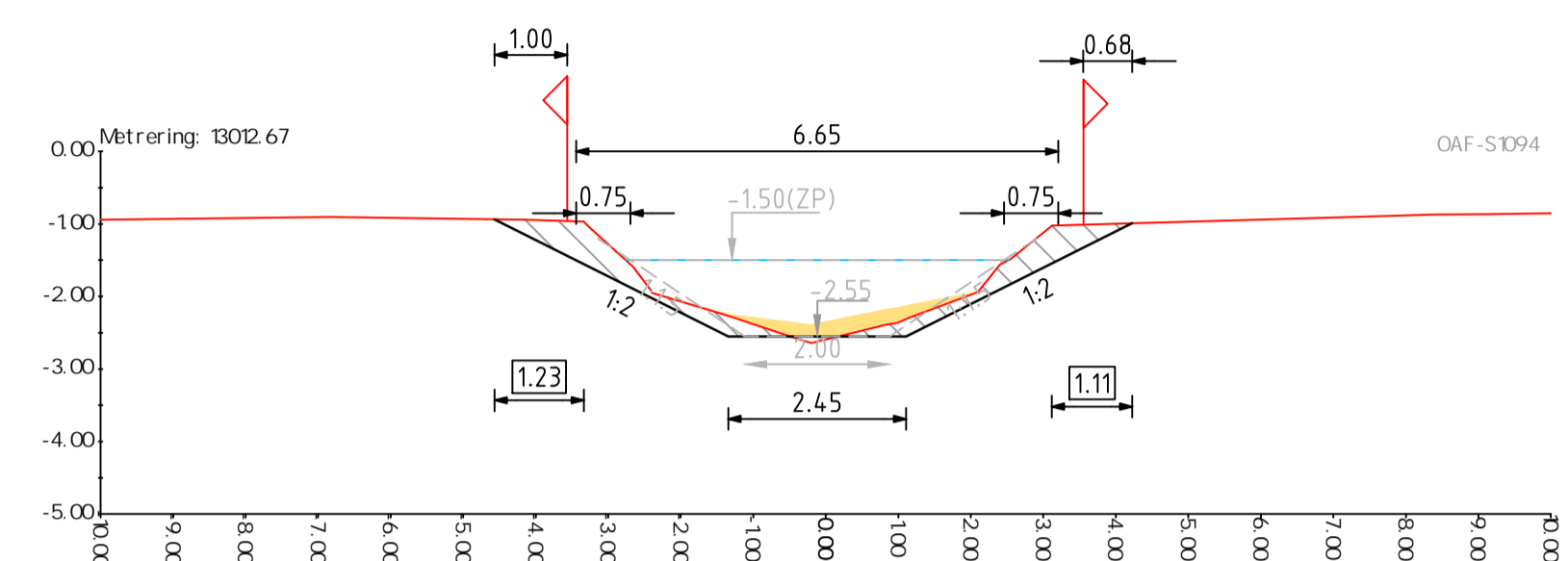
DWP168	
VERBREDING	



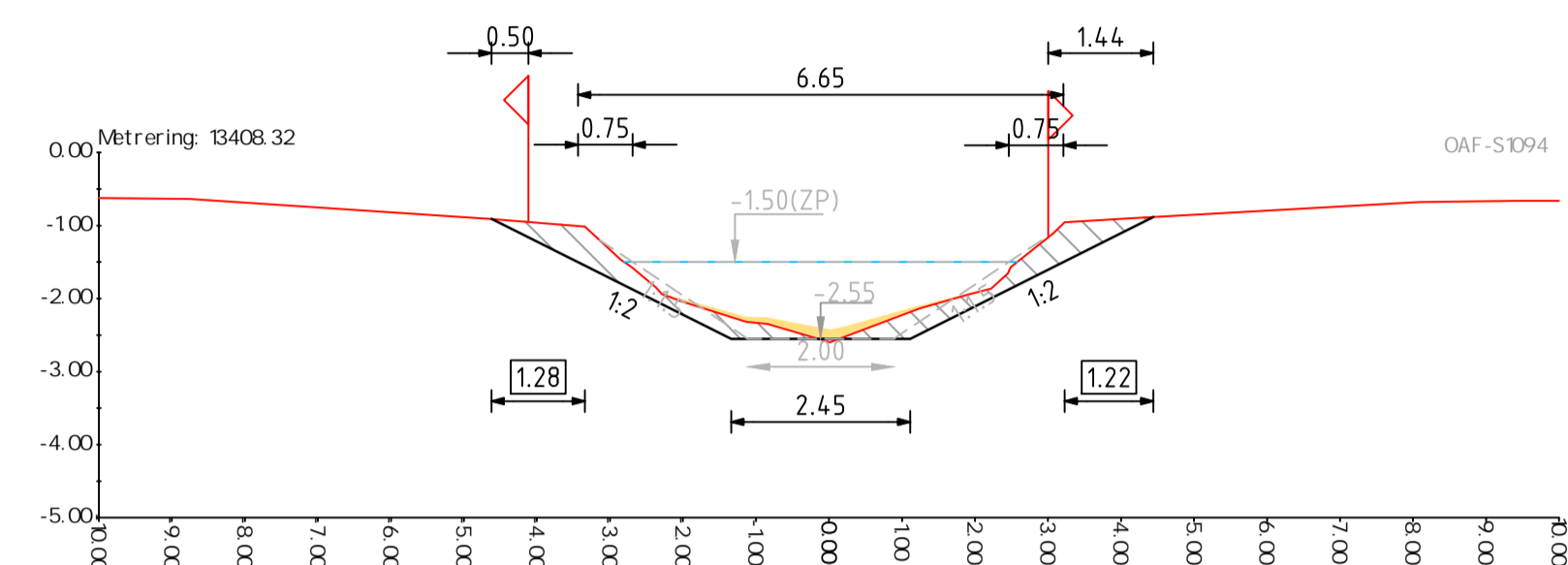
DWP173	
UITDIEPEN	



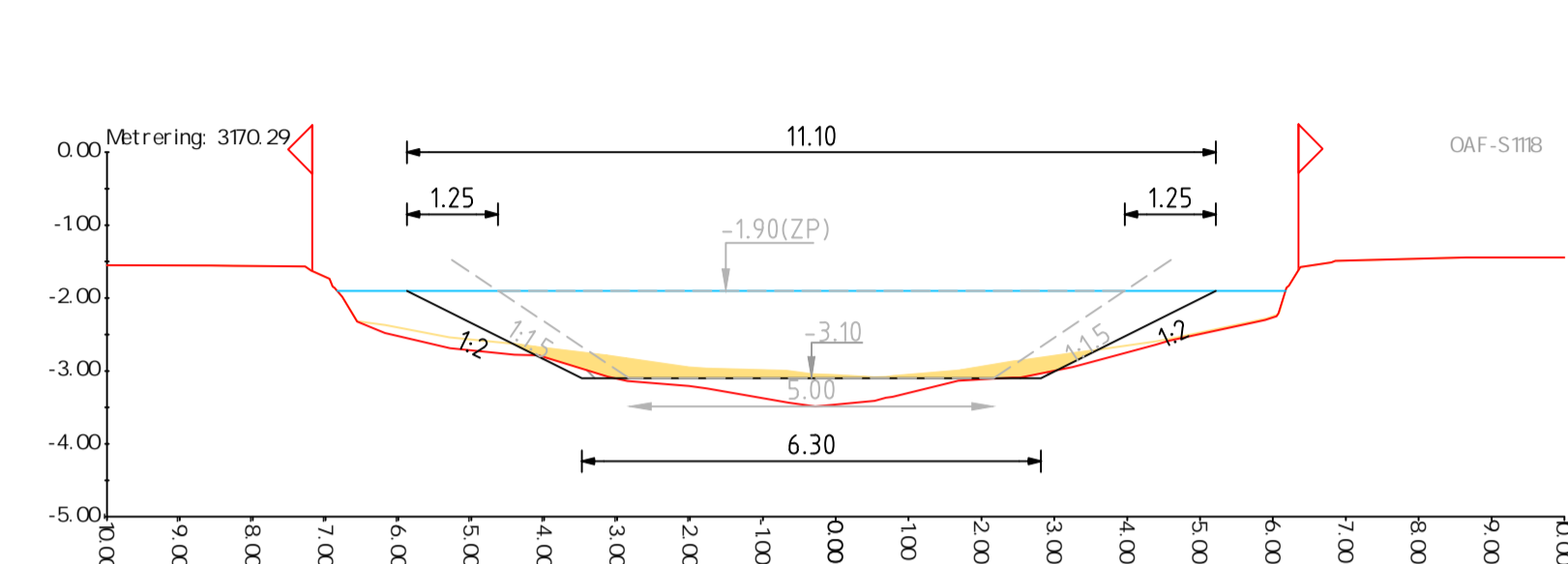
DWP178	
Opschonen	



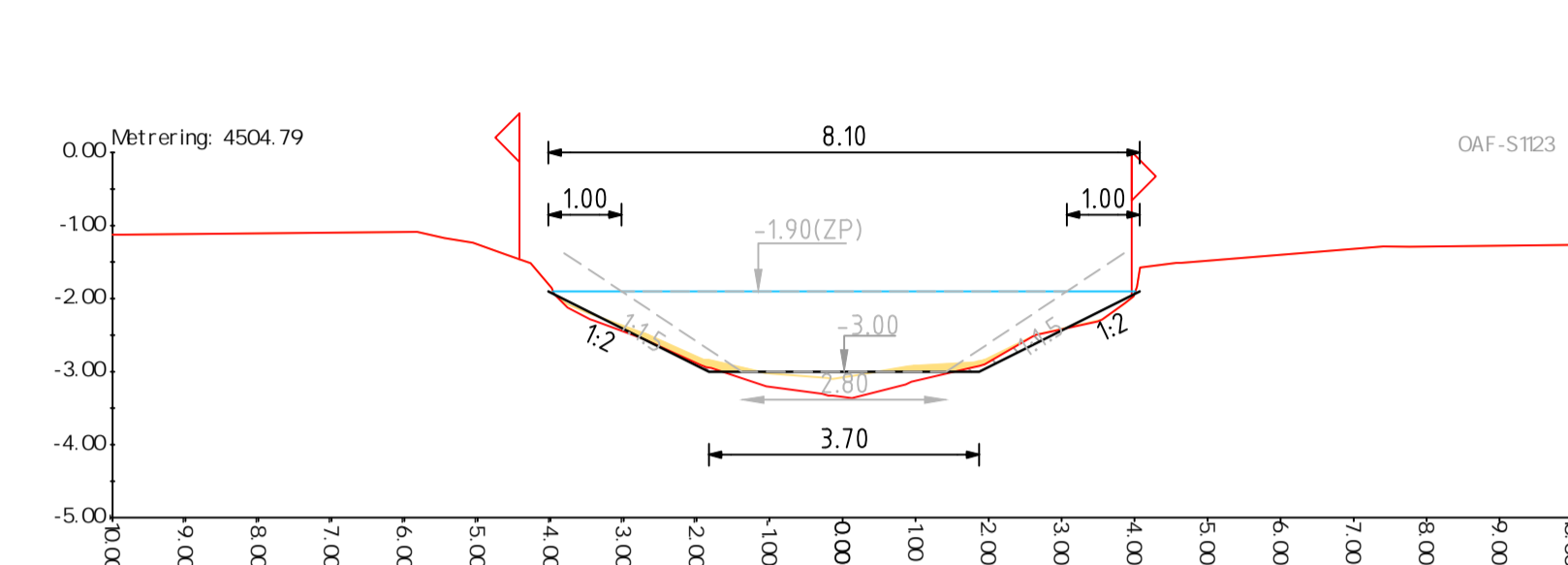
DWP164	
VERBREDING	



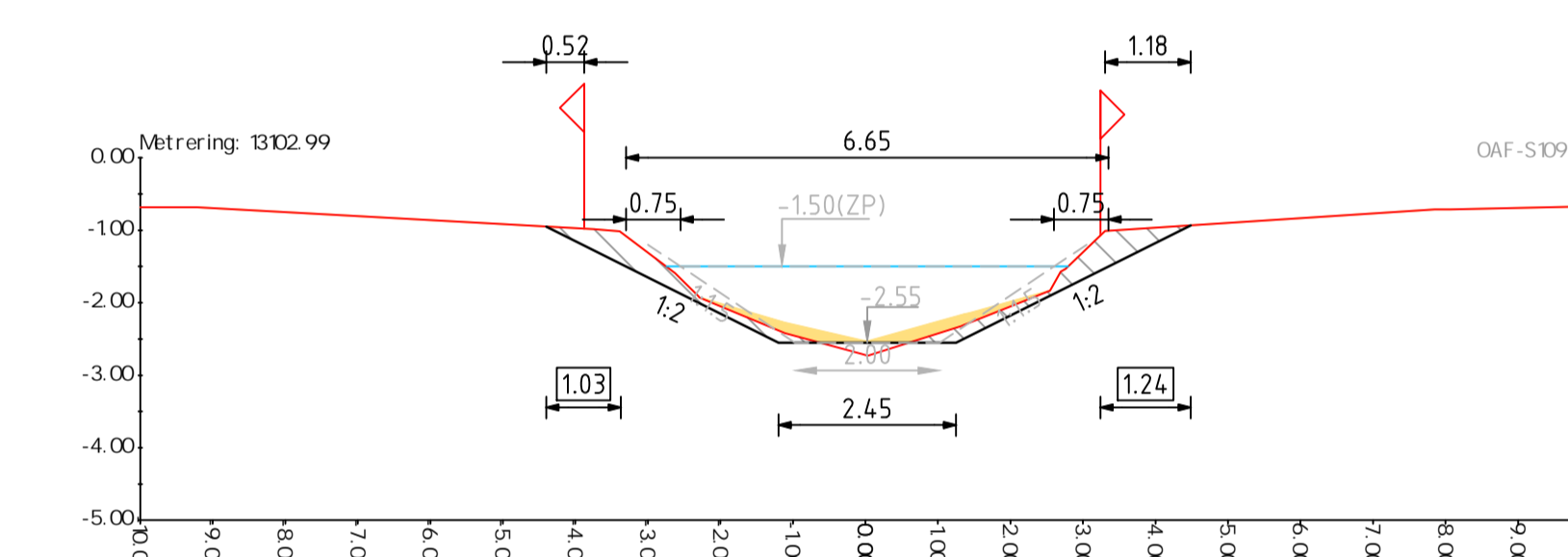
DWP169	
VERBREDING	



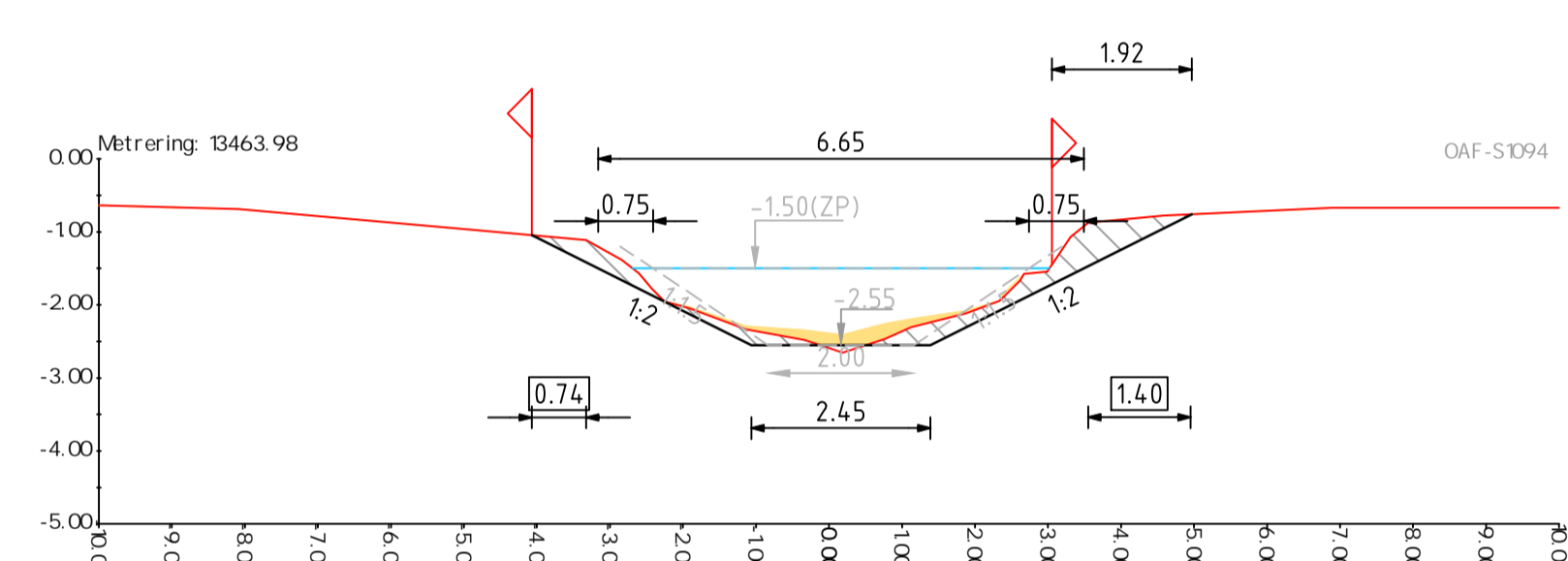
DWP174	
UITDIEPEN	



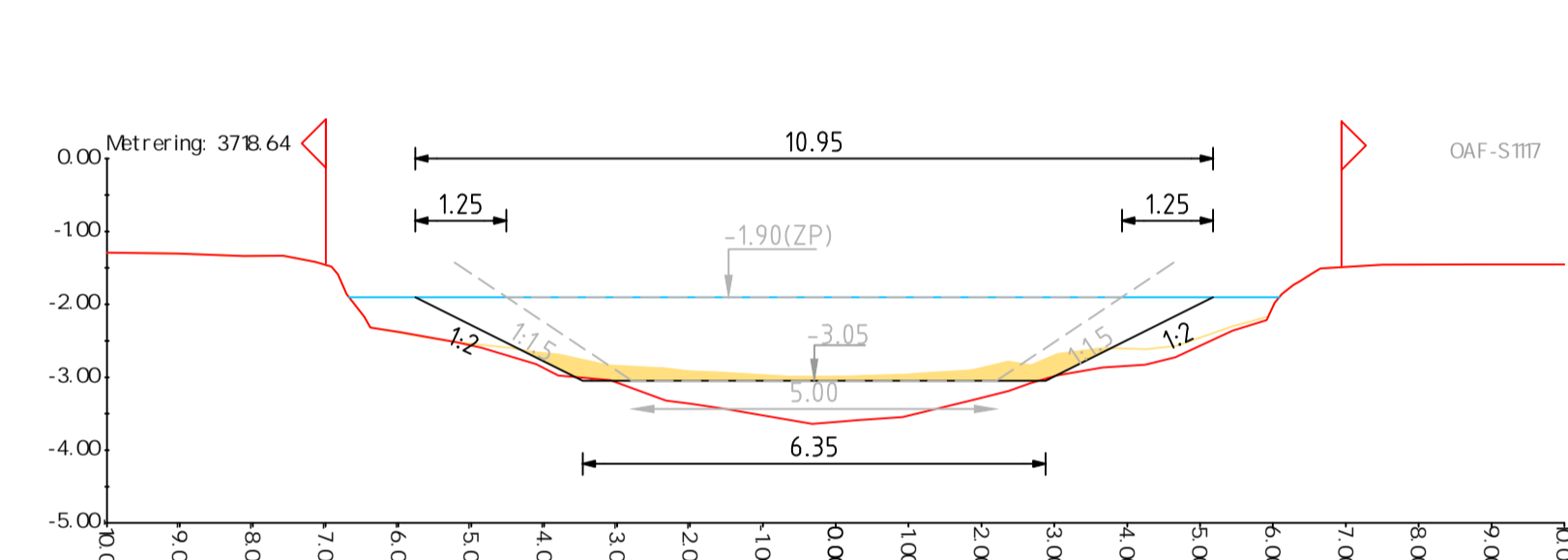
DWP179	
opschonen	



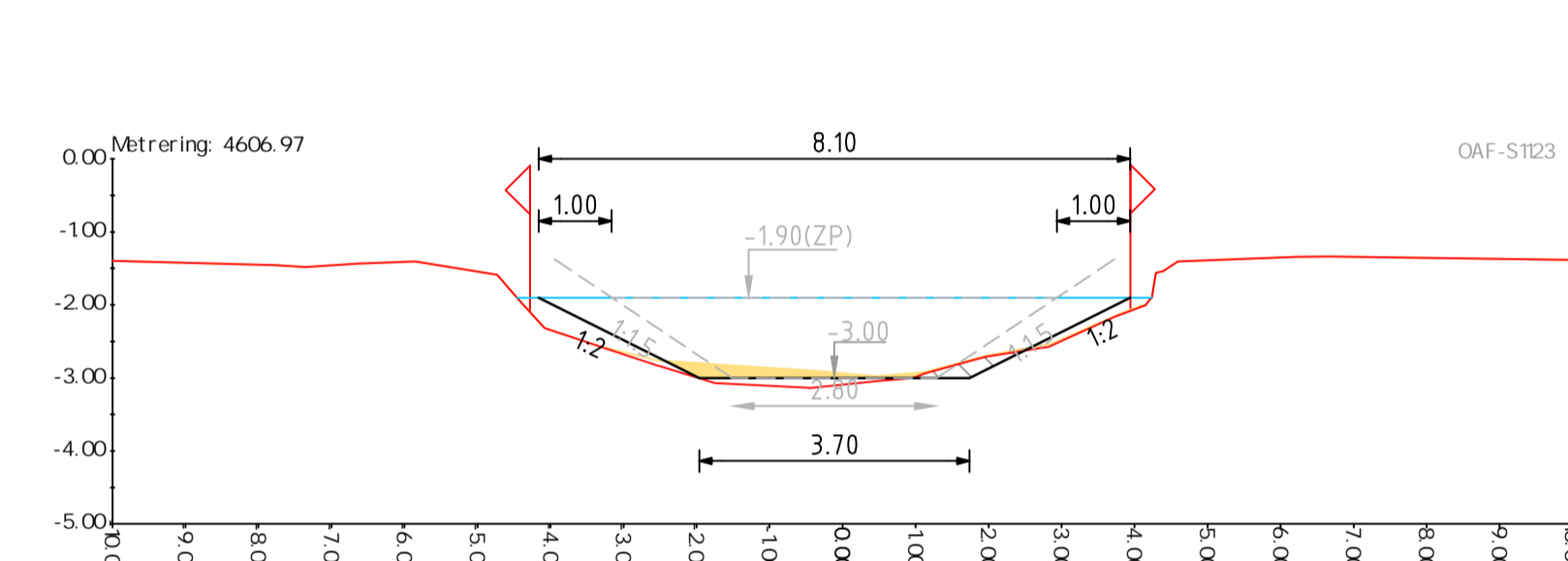
DWP165	
VERBREDING	



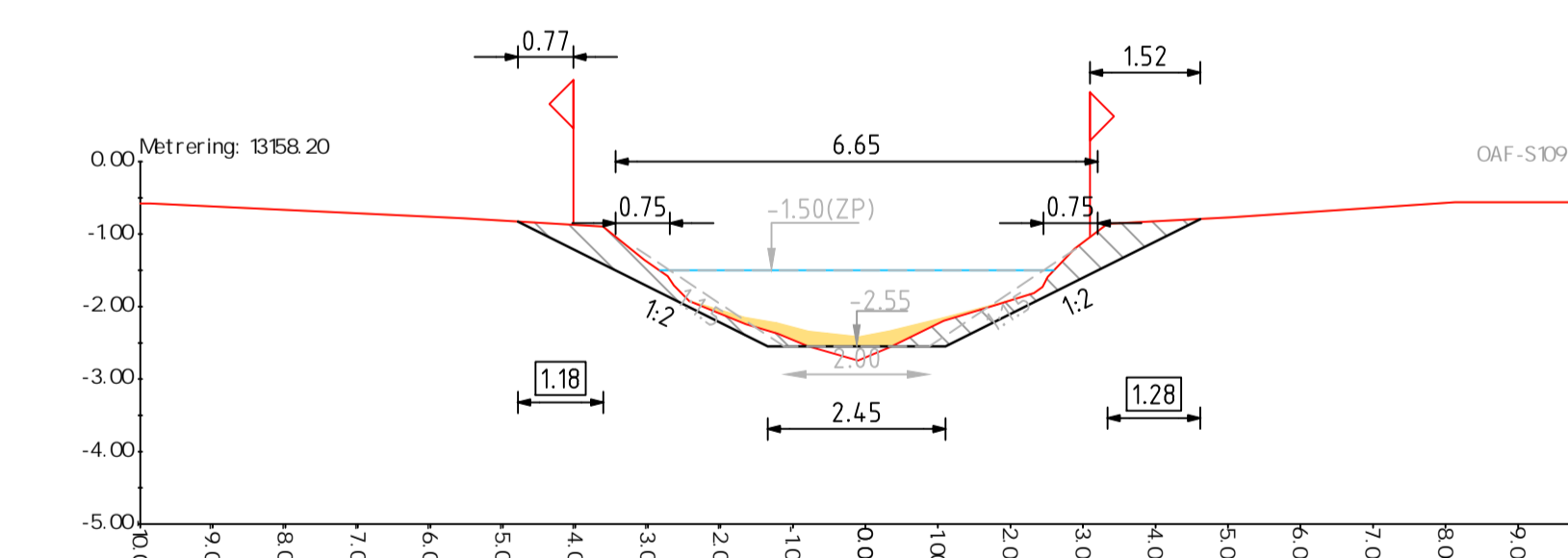
DWP170	
VERBREDING	



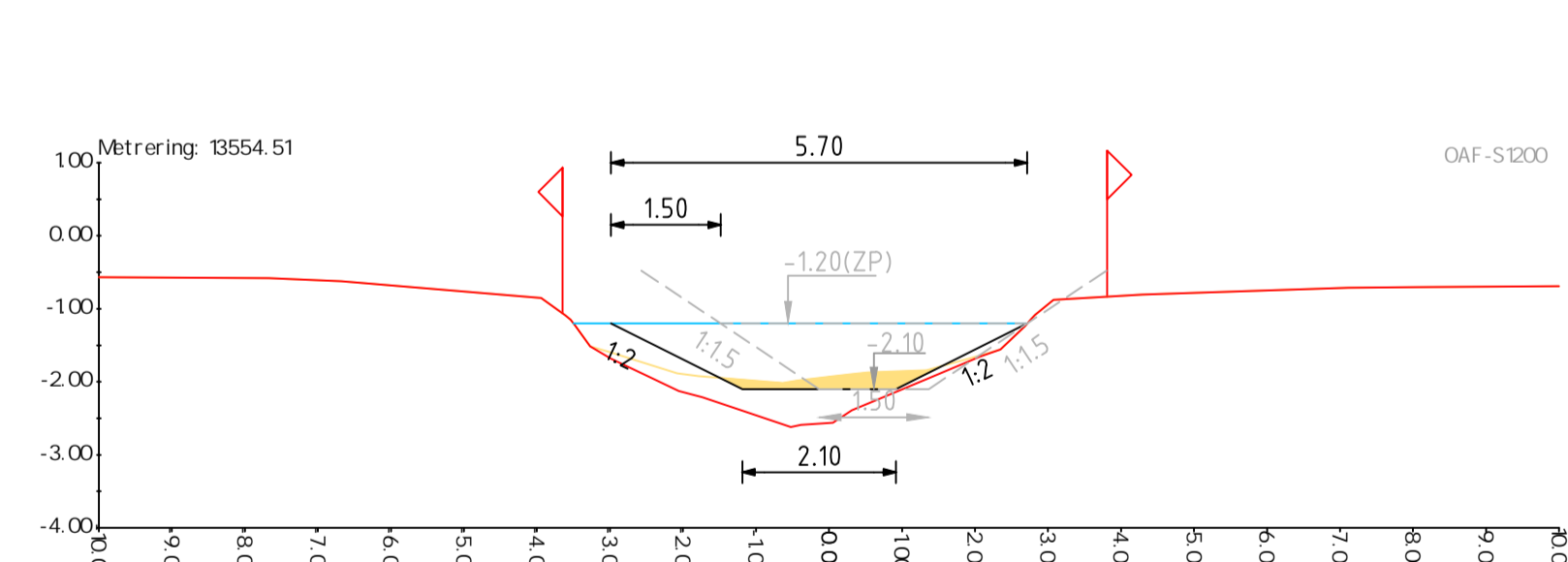
DWP175	
UITDIEPEN	



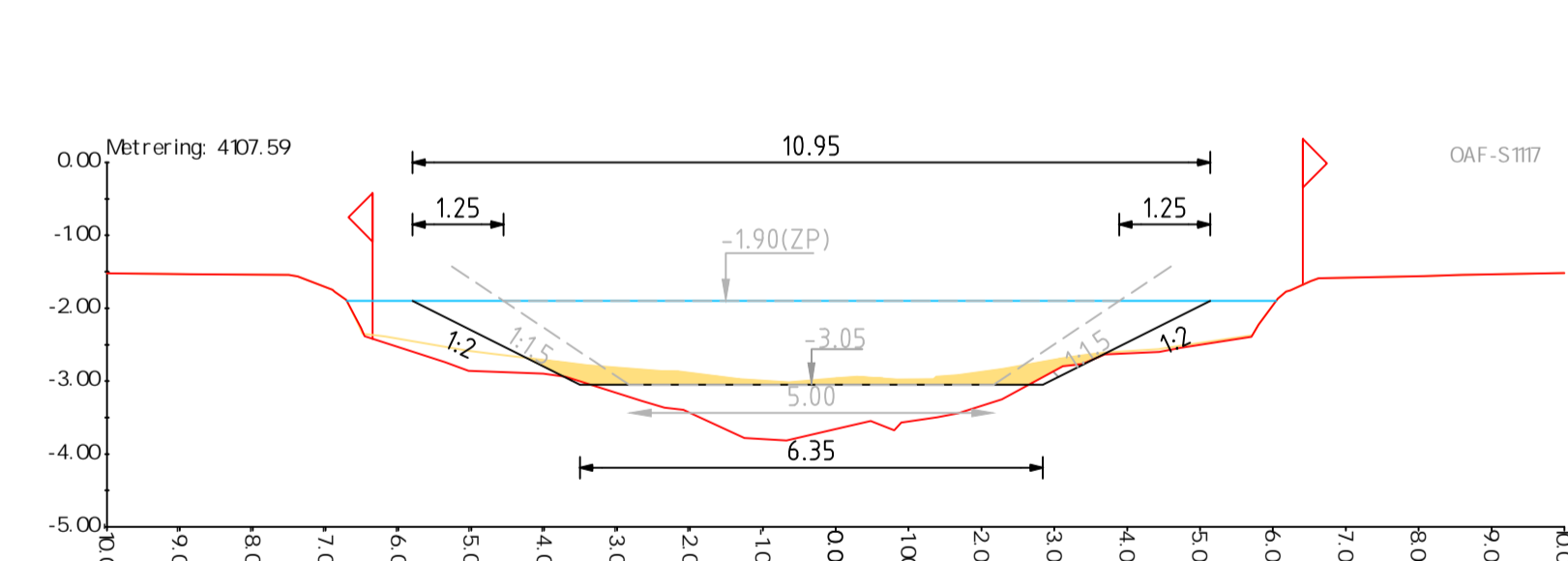
DWP180	
Opschonen	




DWP166	
VERBREDING	



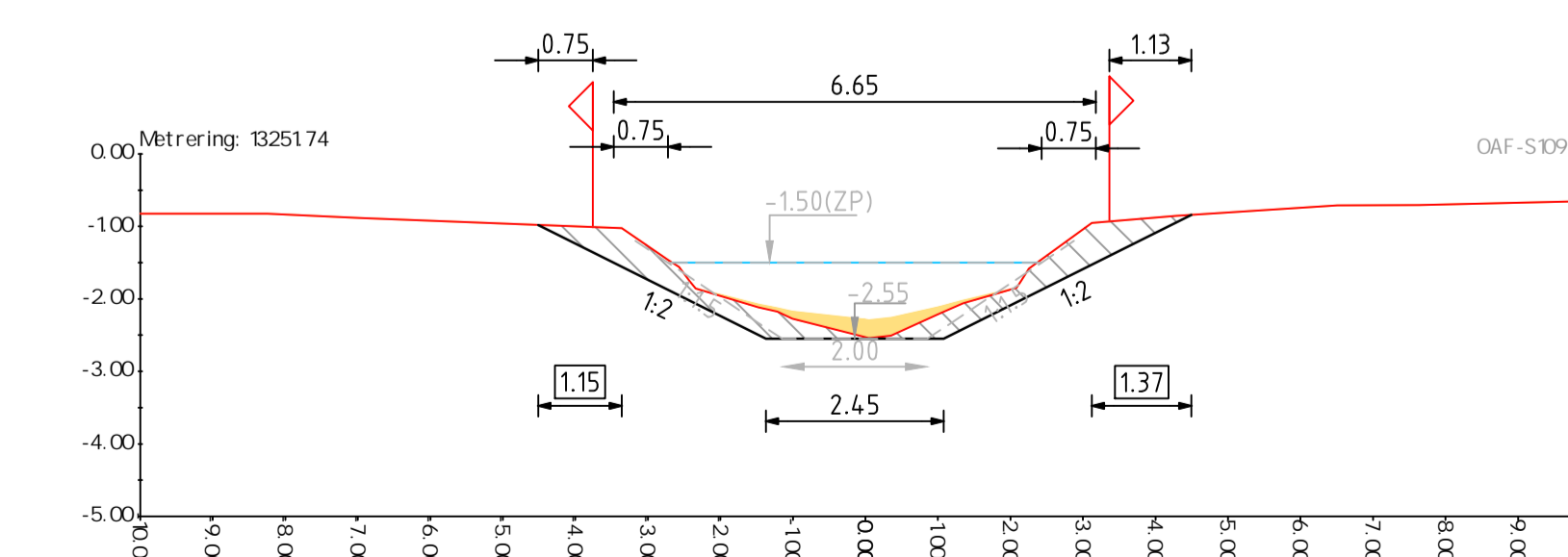
DWP171	
VERBREDING	



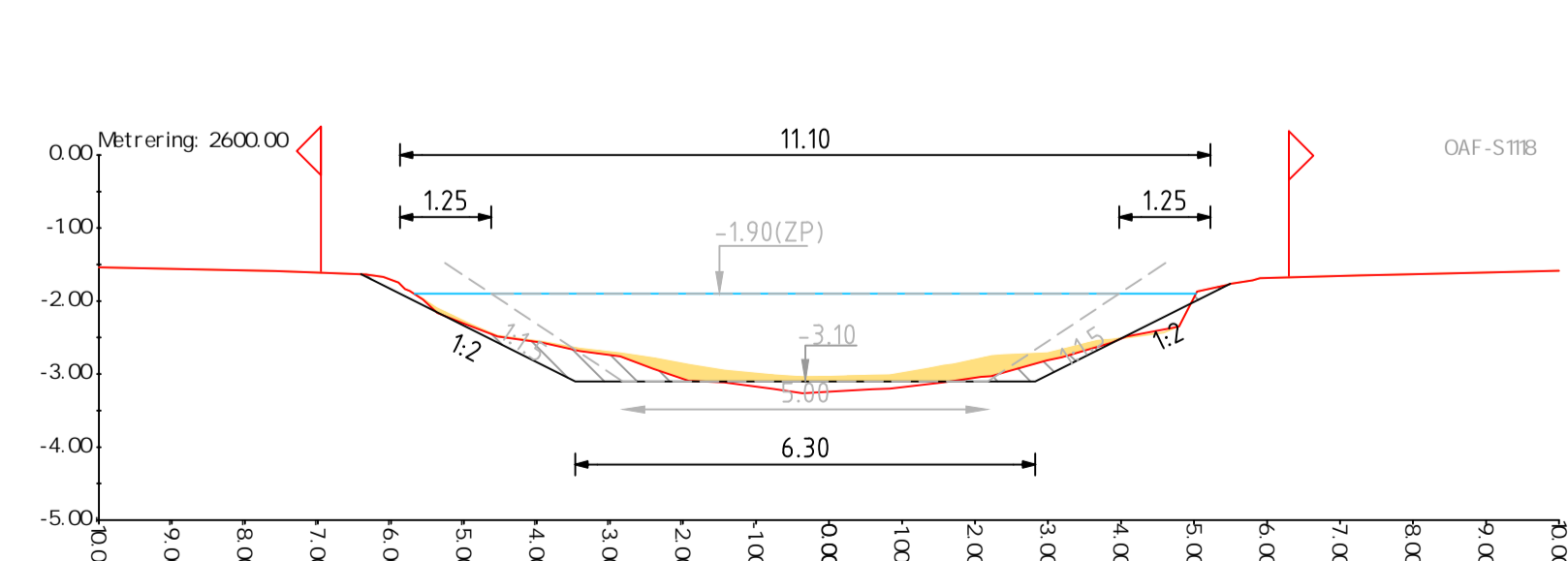
DWP176	
UITDIEPEN	



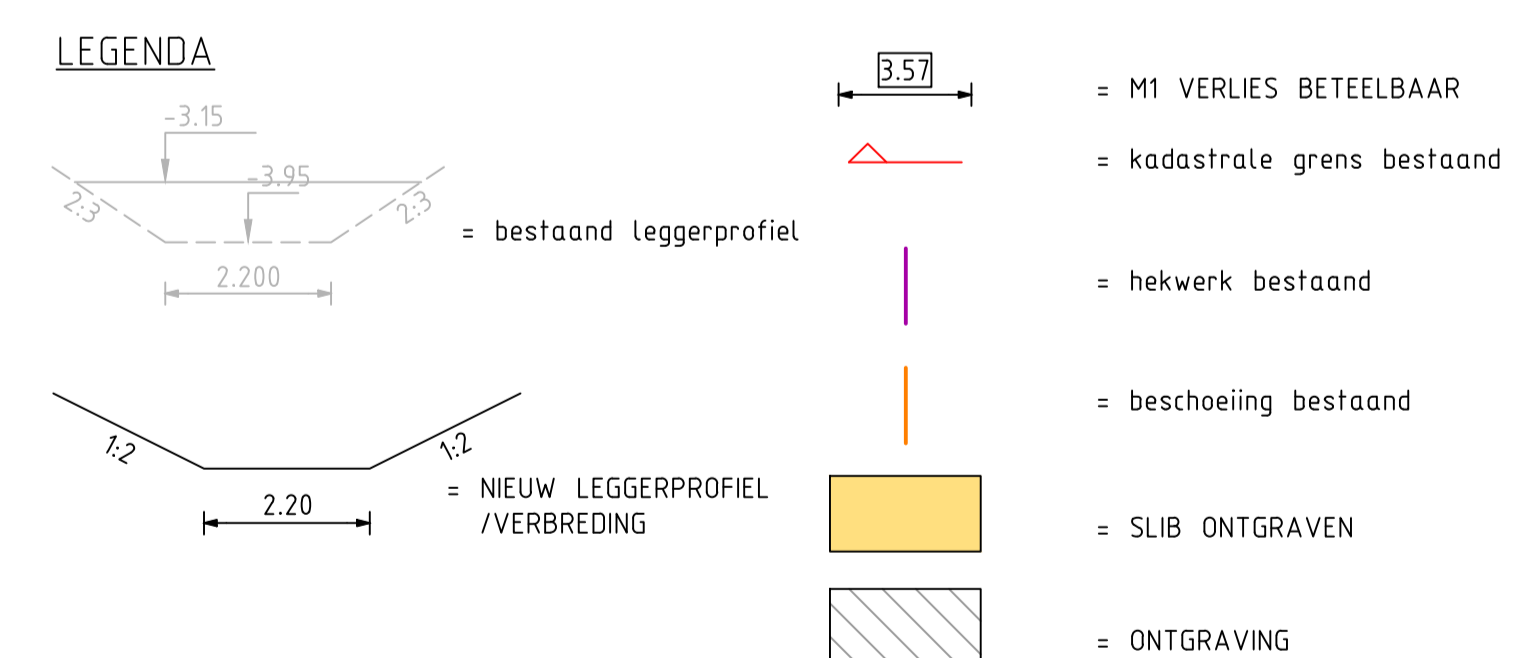
DWP177	
OPSCHONEN	



DWP167	
VERBREDING	



DWP172	
UITDIEPEN	



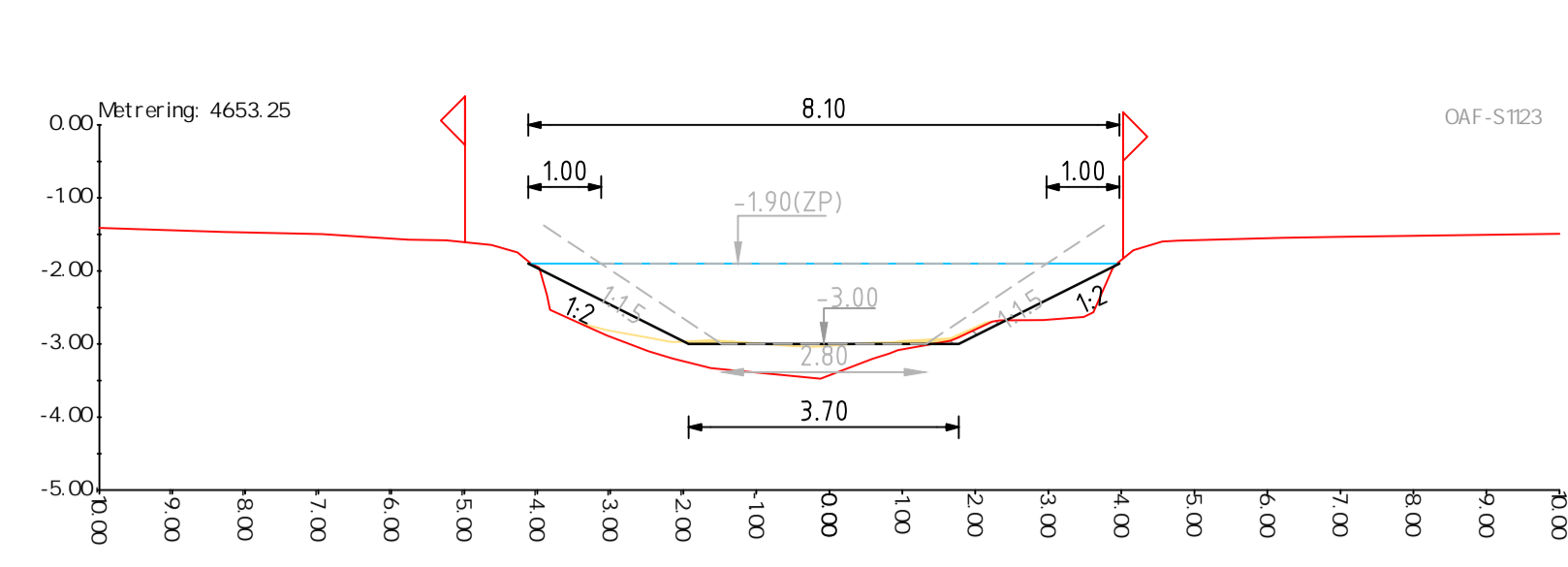
TOELICHTING:
 HOOGTEMATEN IN m T.O.V. NAP
 OVERIGE MATEN IN mm, TENZIJ ANDERS IS AANGEGEVEN
 bestaand werk = kleine letters
 NIEUW WERK = HOOFDLETTERS
 MAATVOERING IN HET WERK TE CONTROLEREN

Verde	Datum	Omschrijving	Tekenaar
-	-	-	-
-	-	-	-
-	7-10-2021	RECTIFICATIE	J. Vloer

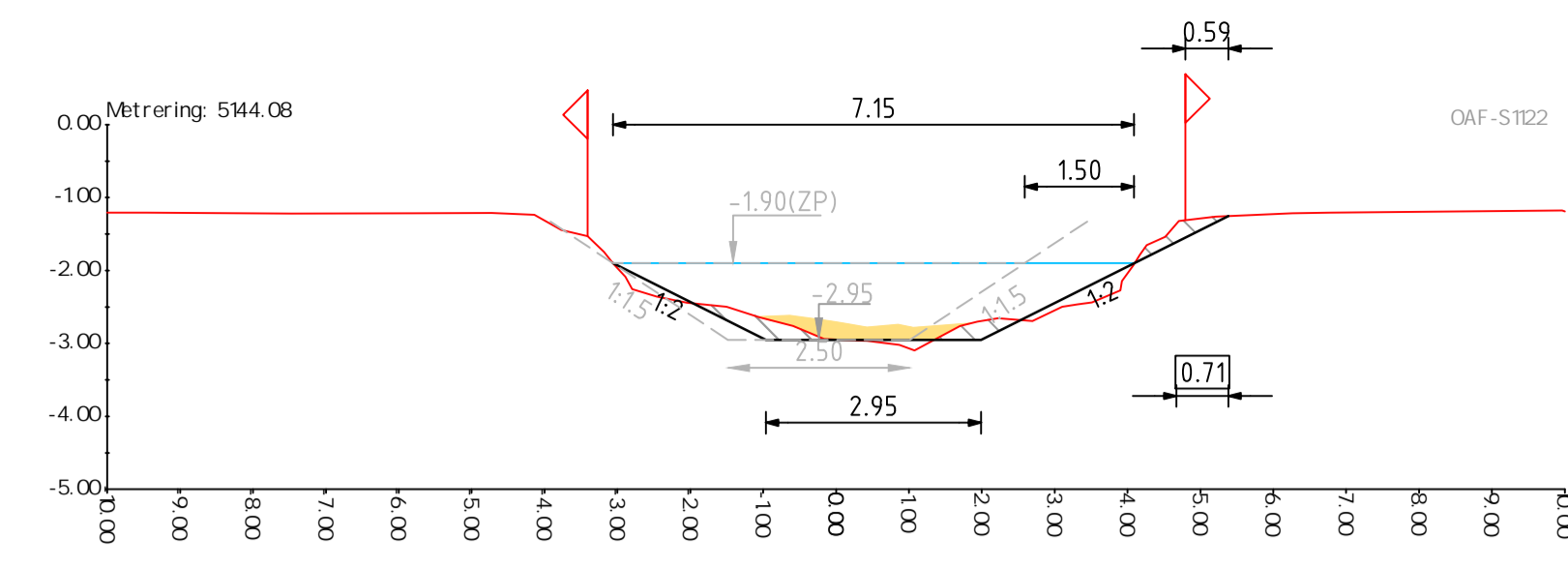
OW21013 Aanpassen watersysteem Oldelamer & Nijelamer
 Dwarsprofielen deelgebied Auke Algera 163 tm 180

Projectnaam	Docuumentype	Beschikvaarder	Blaad	Aantal	Status	Bevestiging	Geprint	Overstuur
OW21013	TEKENING	-	10	13	-	<input type="checkbox"/>	<input type="checkbox"/>	<input checked="" type="checkbox"/>

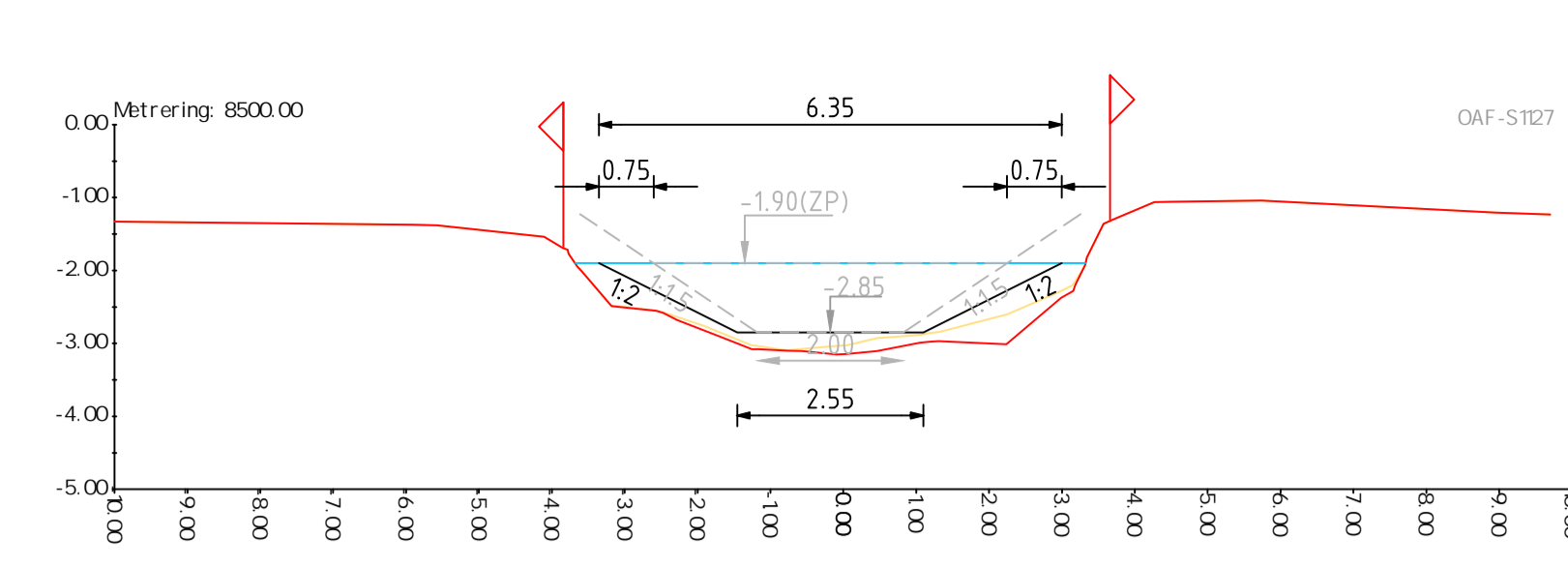




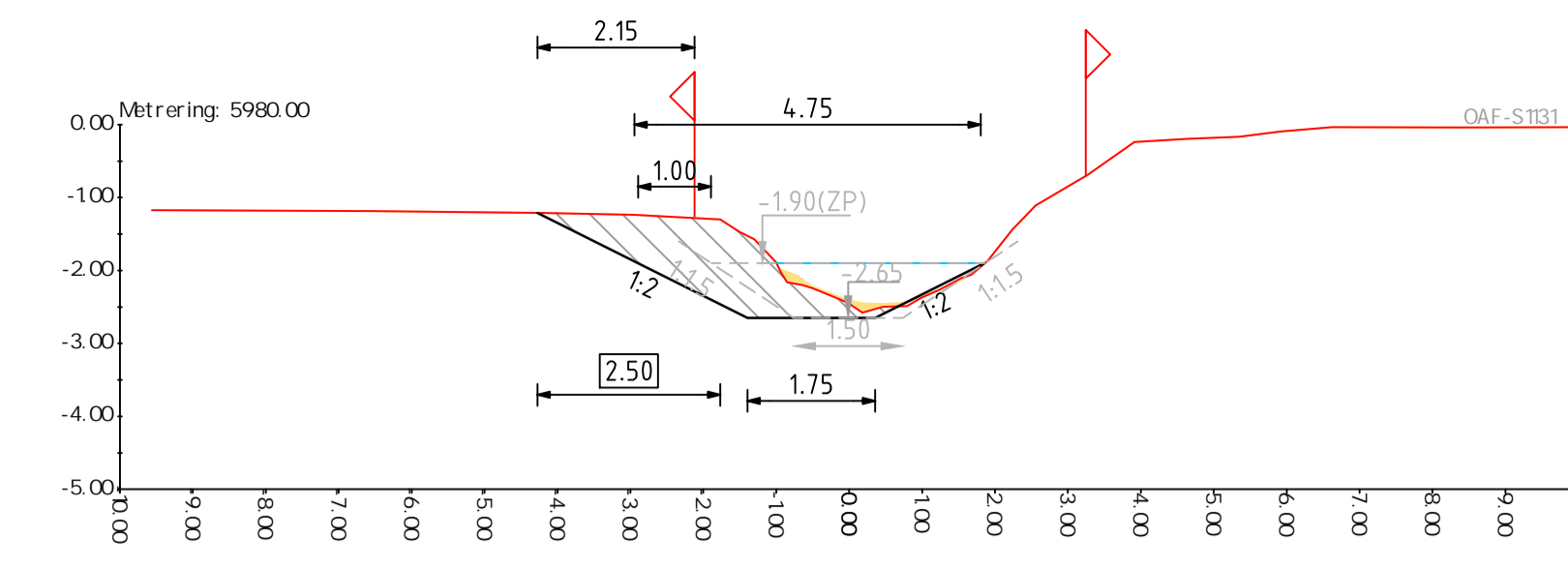
DWP181	
Opschonen	-1.44 -1.90 -3.00 -3.00 -1.90 -1.60



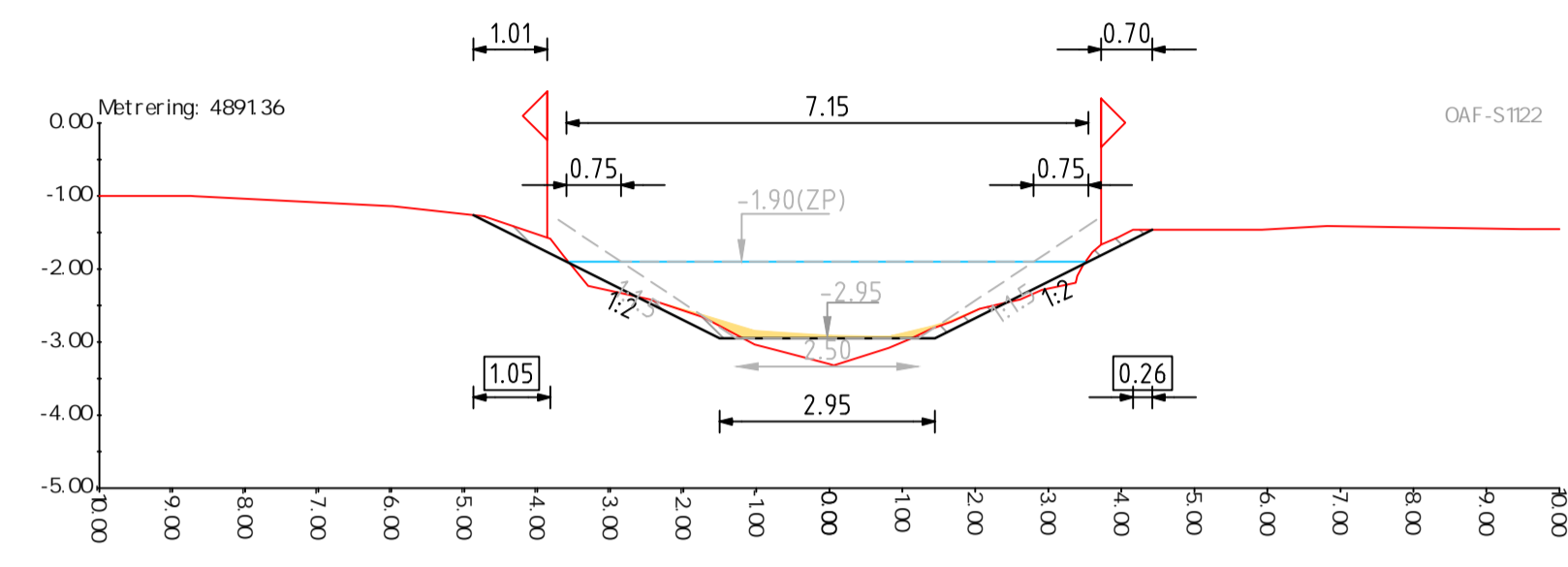
DWP186	
VERBREDING RECHTS	-1.23 -1.90 -2.95 -2.95 -1.90 -1.25



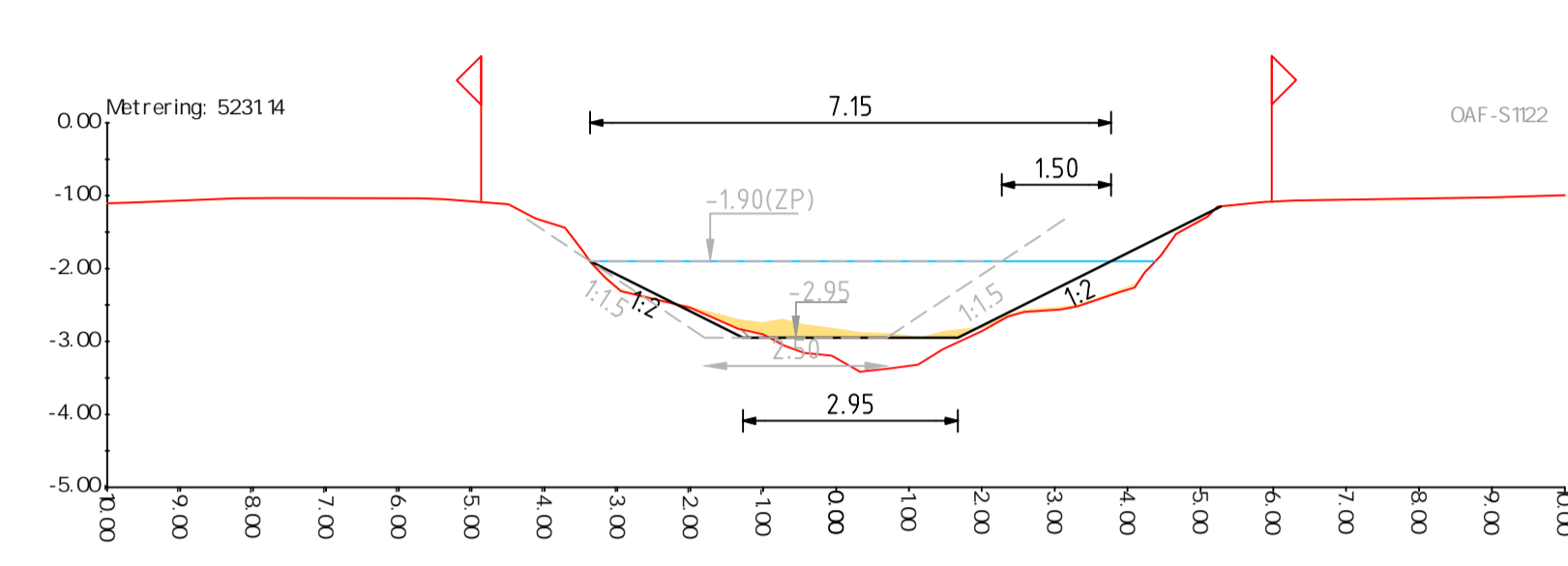
DWP190A	
ONDERH. AANPASSEN	-1.90 -2.85 -2.85 -1.90 -1.05



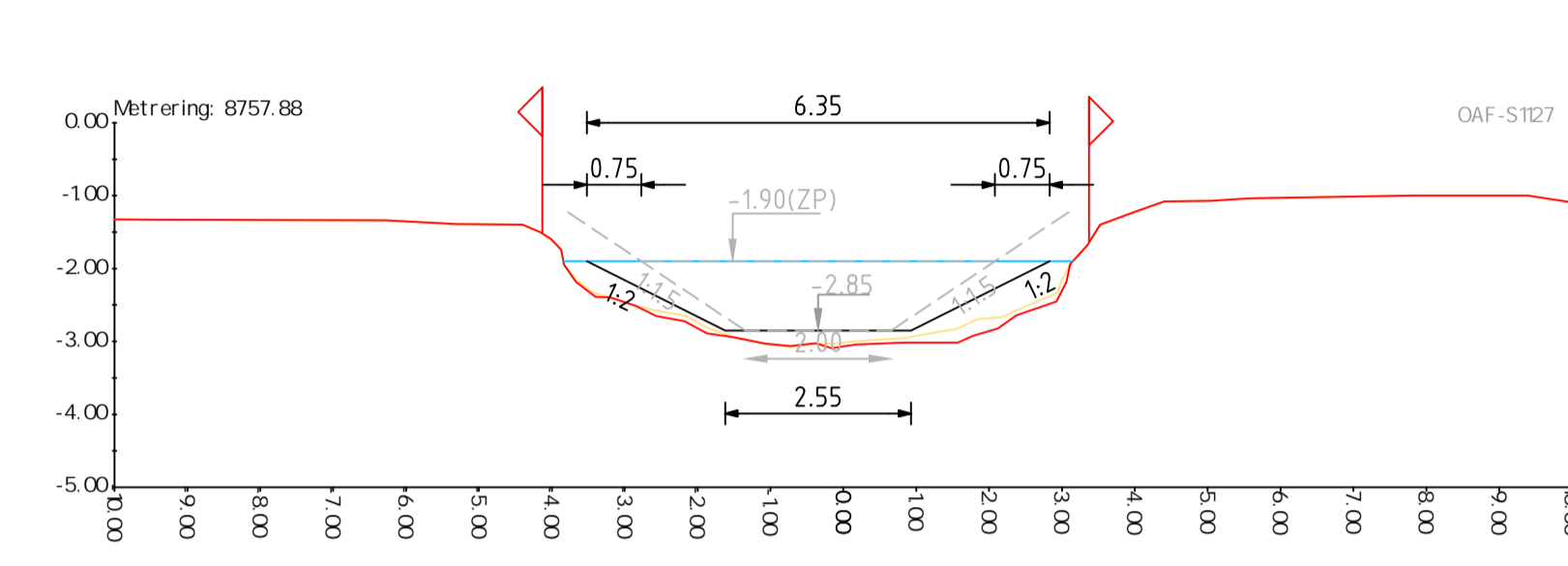
DWP196	
VERBREDING LINKS	-1.21 -1.90 -2.45 -2.45



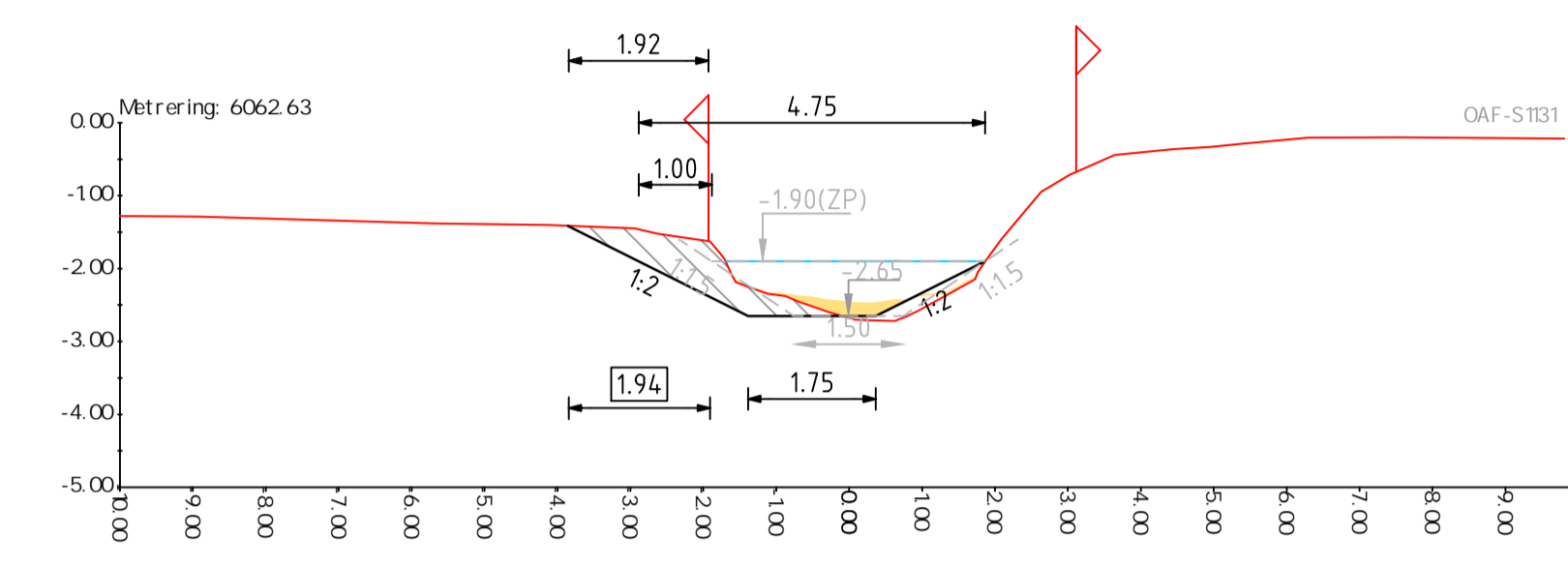
DWP182	
VERBREDING	-1.26 -1.90 -2.95 -2.95 -1.90 -1.46



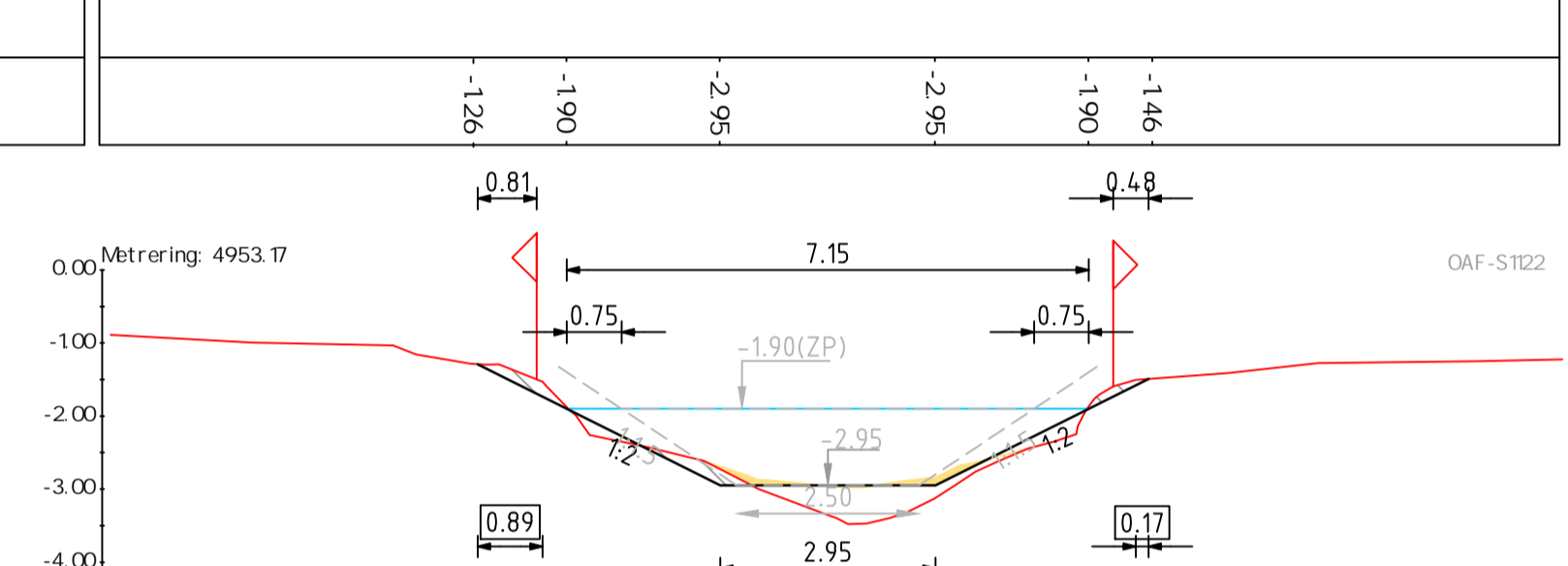
DWP187	
VERBREDING RECHTS	-1.08 -1.90 -2.95 -2.95 -1.90 -1.15



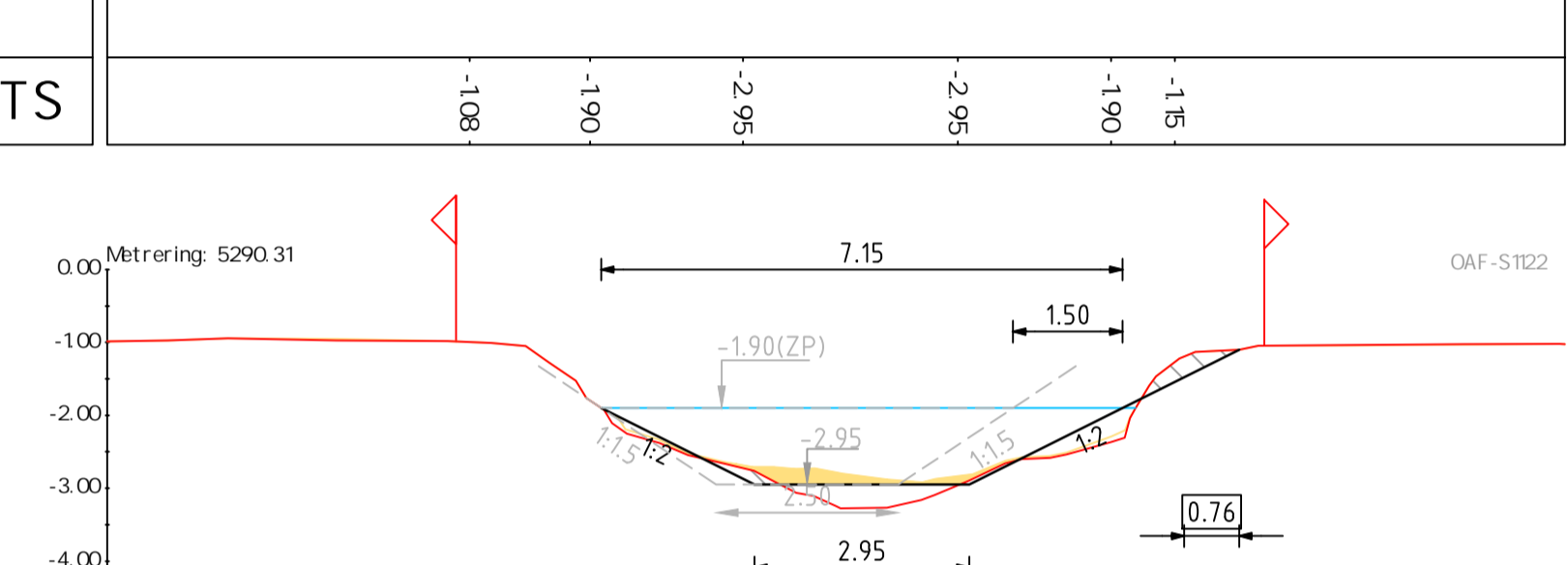
DWP190B	
ONDERH. AANPASSEN	-1.90 -2.85 -2.85 -1.90 -1.07



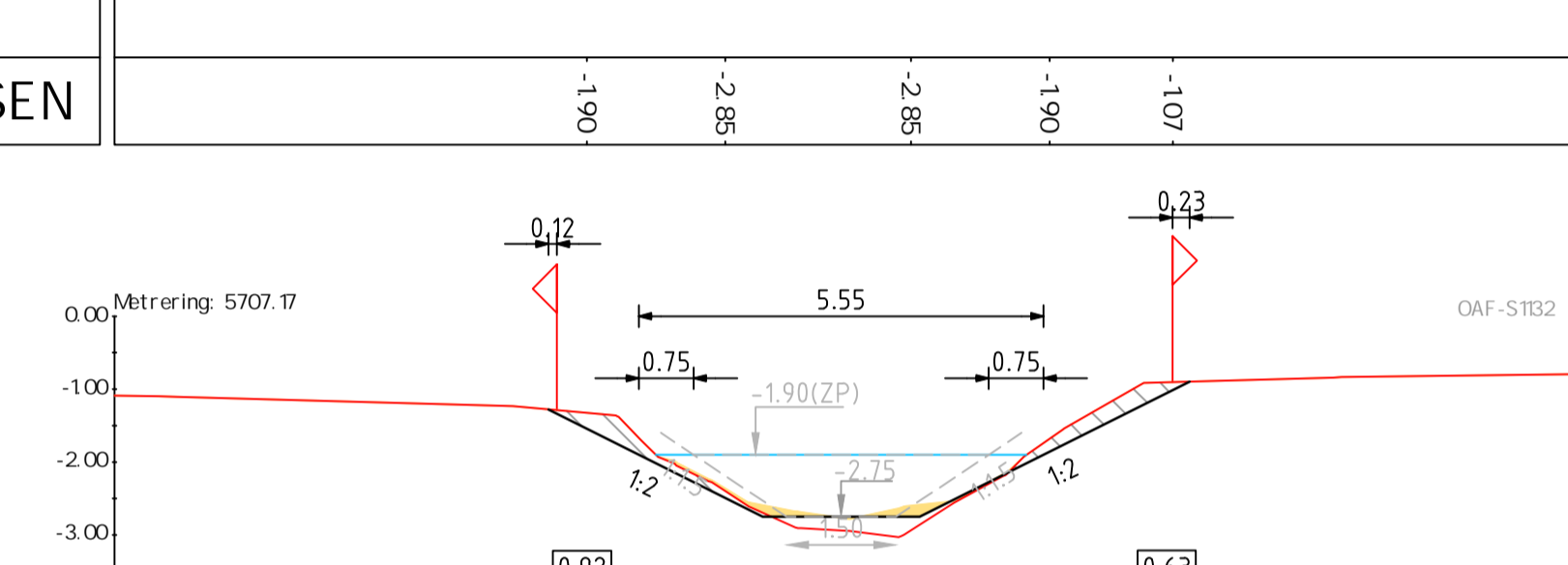
DWP197	
VERBREDING LINKS	-1.41 -1.90 -2.45 -2.45



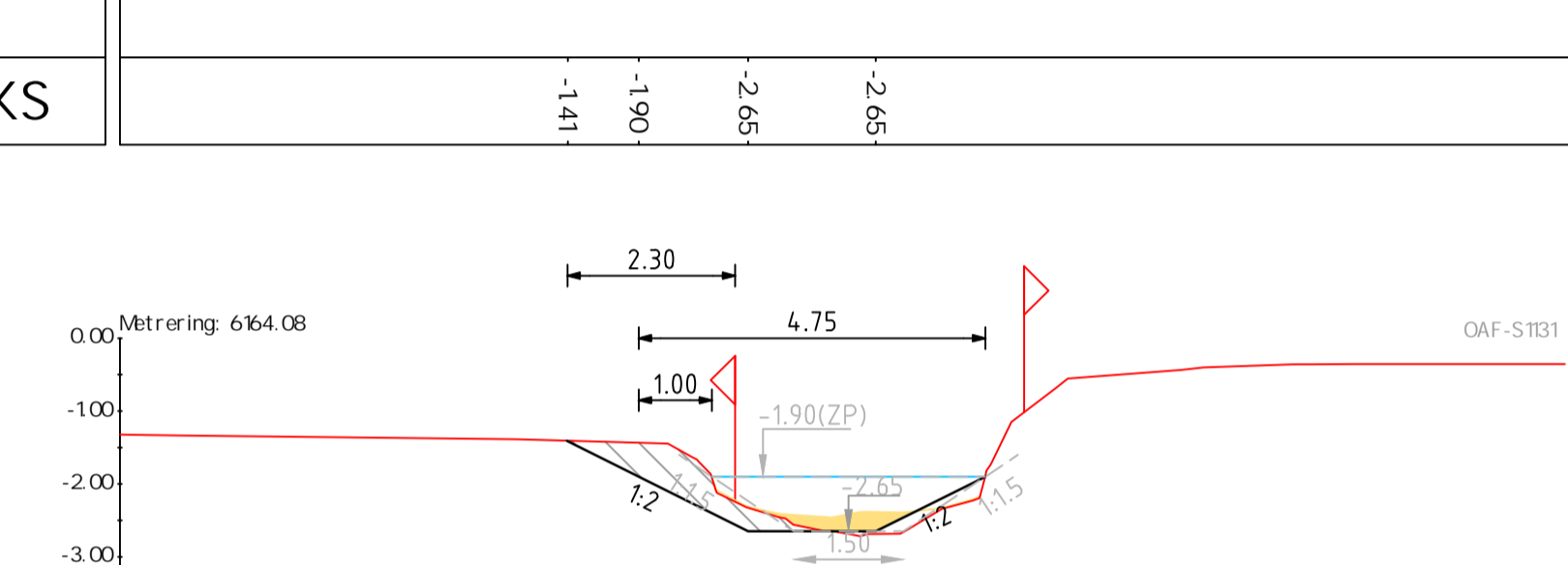
DWP183	
VERBREDING	-1.30 -1.90 -2.95 -2.95 -1.90 -1.49



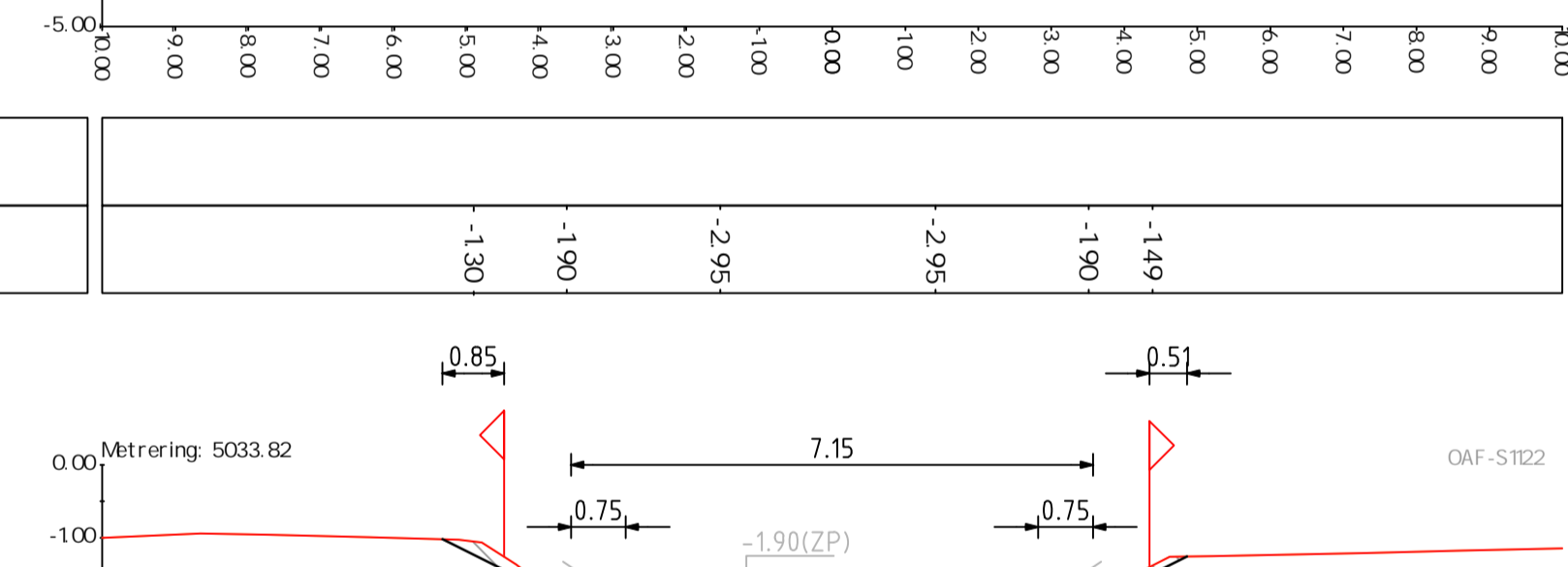
DWP188	
VERBREDING RECHTS	-0.99 -1.90 -2.95 -2.95 -1.90 -1.09



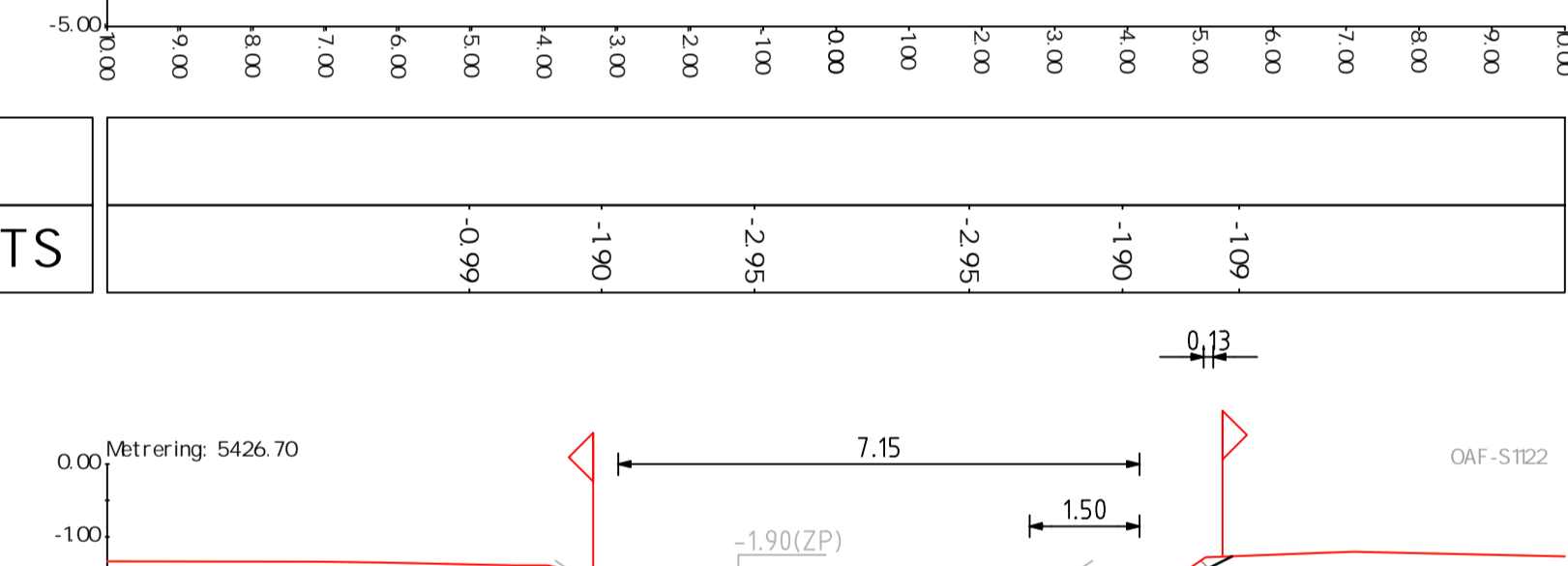
DWP191	
VERBREDING	-1.28 -1.90 -2.75 -2.75 -1.90 -0.90



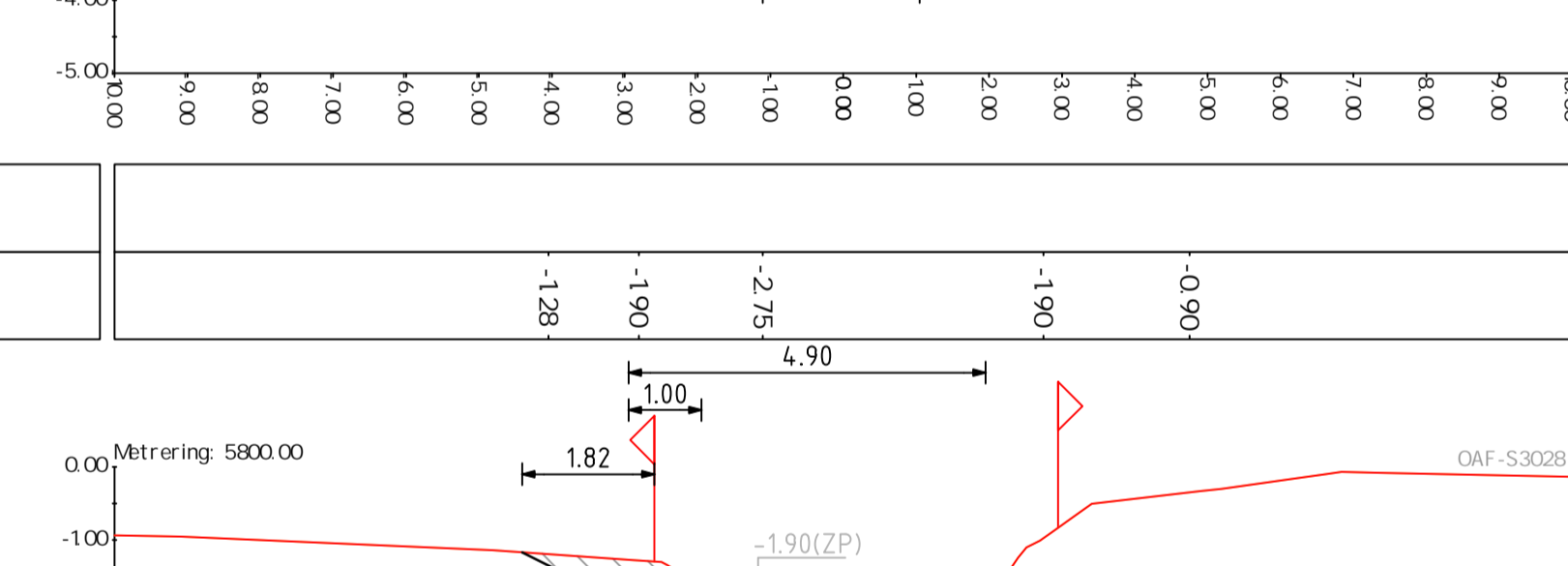
DWP198	
VERBREDING LINKS	-1.41 -1.90 -2.45 -2.45



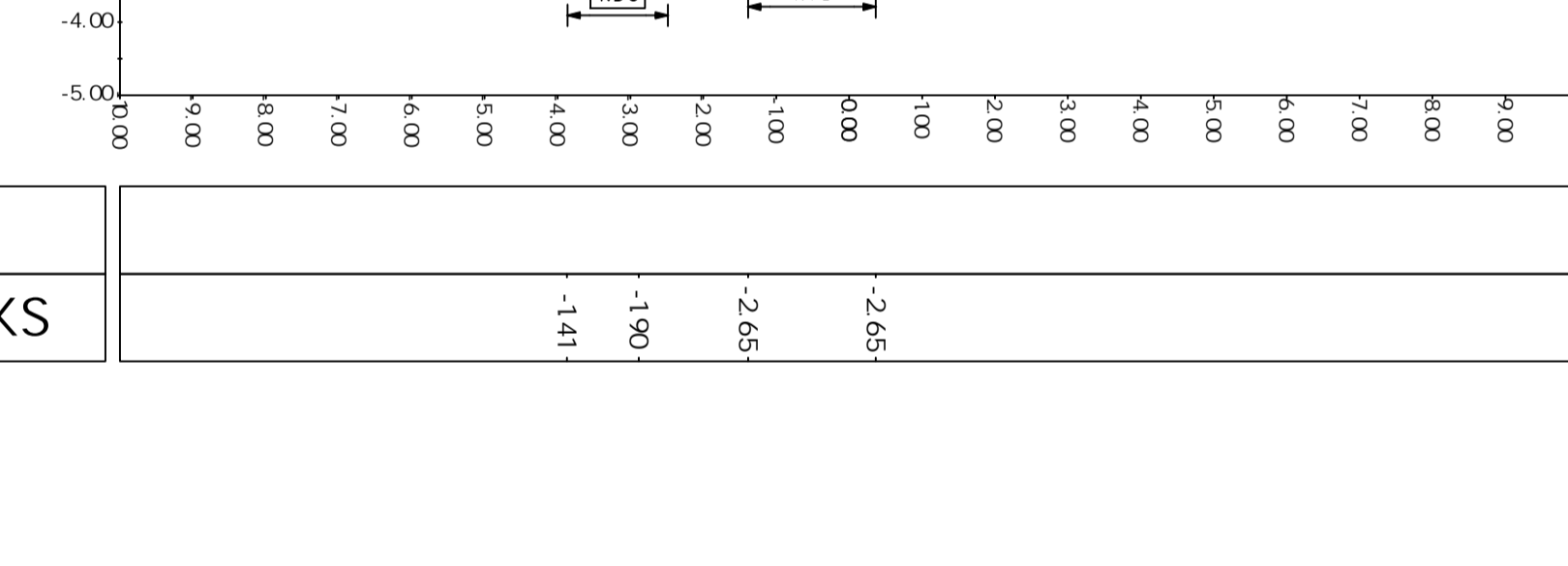
DWP184	
VERBREDING	-1.01 -1.90 -2.95 -2.95 -1.90 -1.26



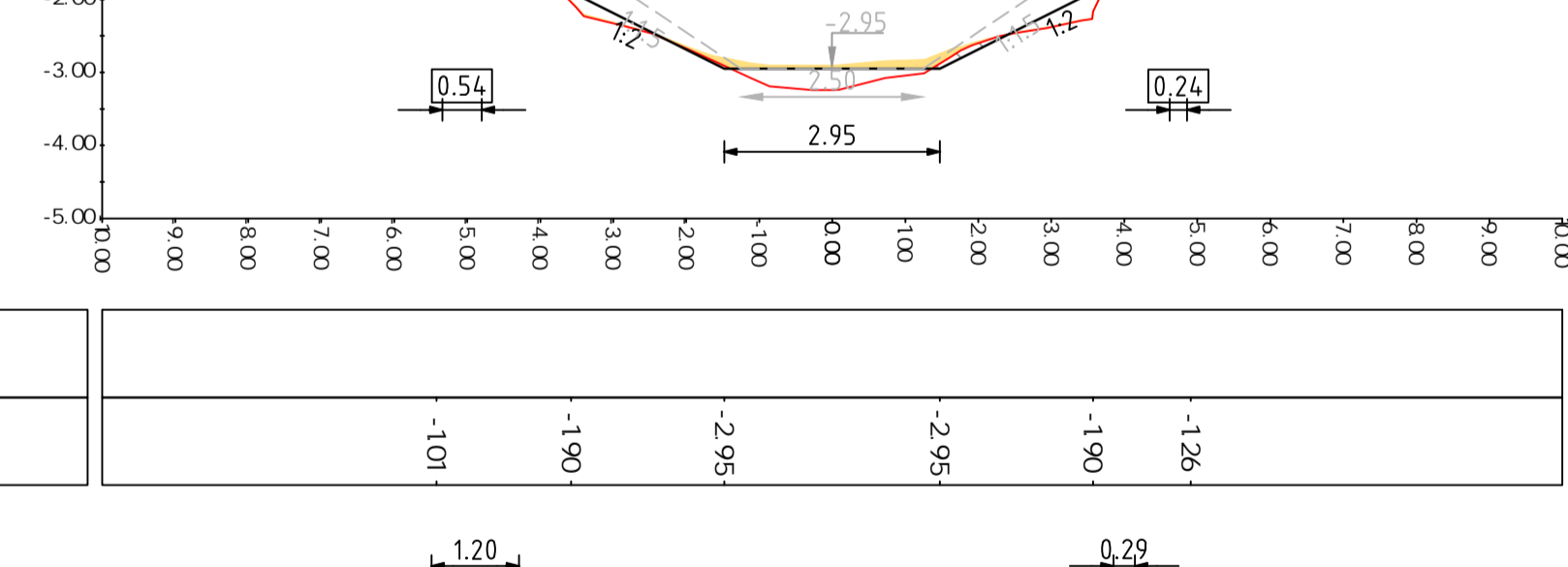
DWP189	
VERBREDING RECHTS	-1.39 -1.90 -2.95 -2.95 -1.90 -1.27



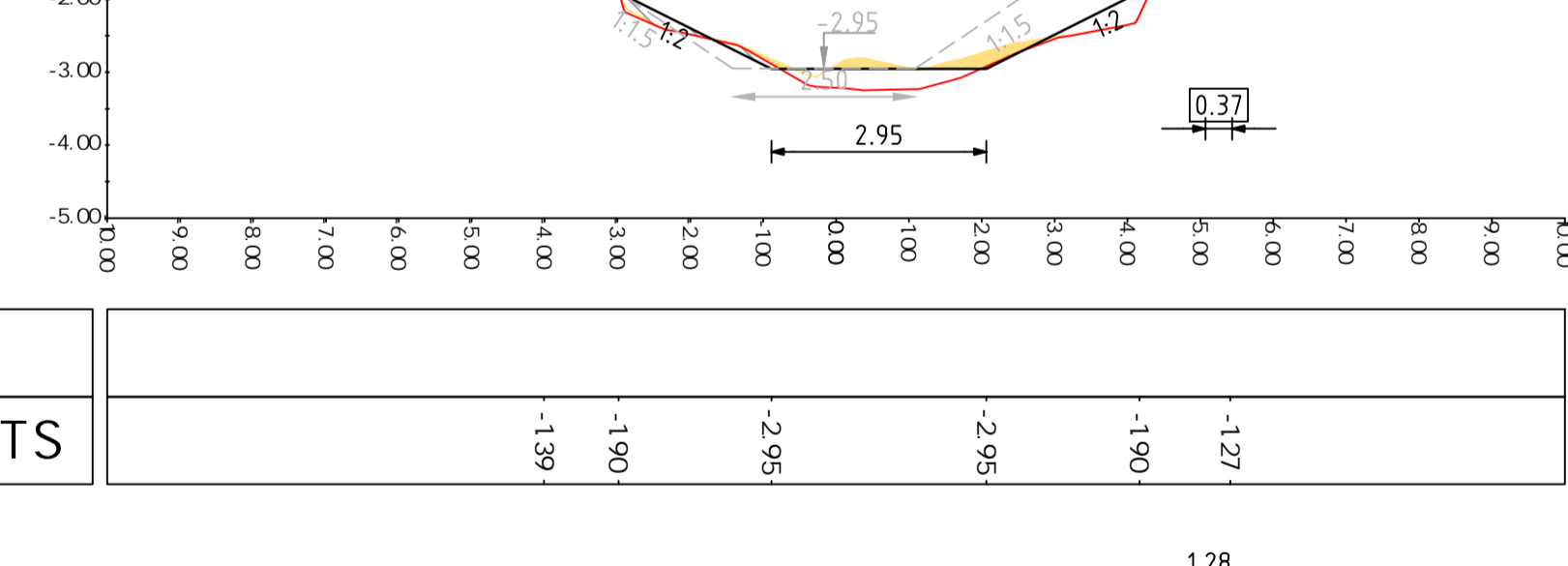
DWP192	
VERBREDING LINKS	-1.08 -1.90 -2.70 -2.70 -1.90 -0.90



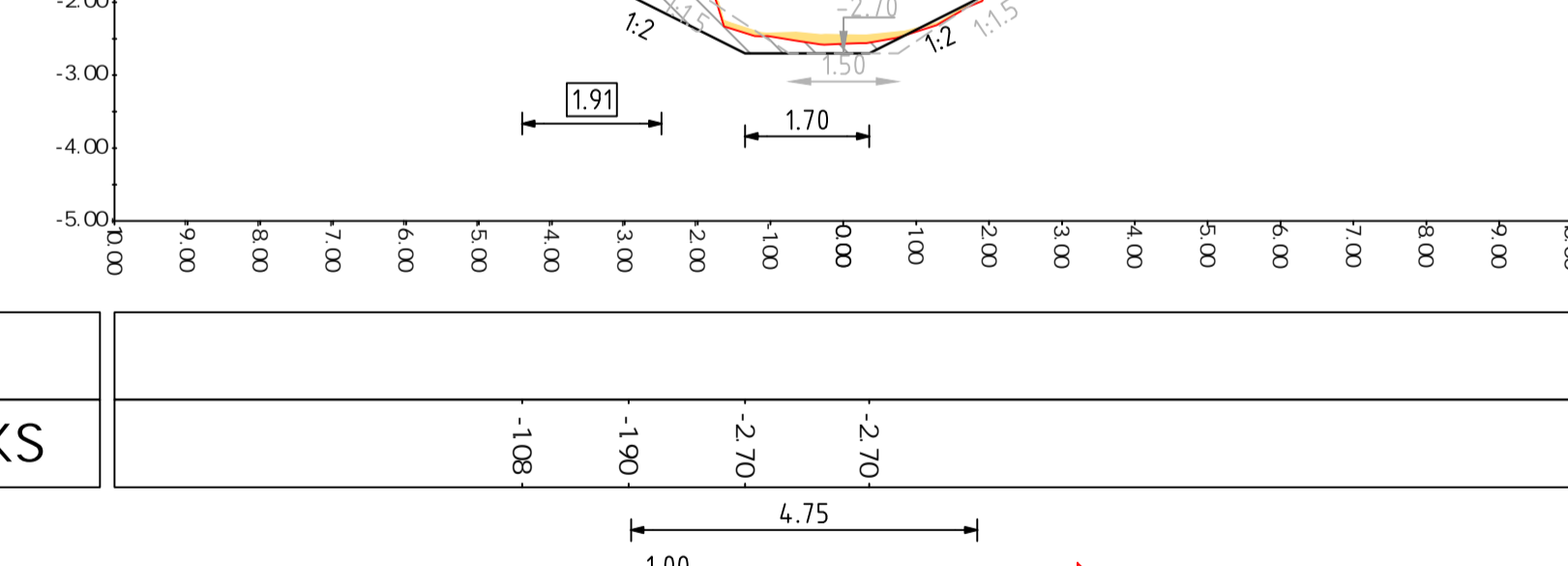
DWP193	
VERBREDING LINKS	-1.0 -1.90 -2.65 -2.65



DWP185	
VERBREDING	-1.03 -1.90 -2.95 -2.95 -1.90 -1.53



DWP190	
VERBREDING RECHTS	-1.28 -1.90 -2.95 -2.95 -1.90 -1.14



DWP193	
VERBREDING LINKS	-1.0 -1.90 -2.65 -2.65

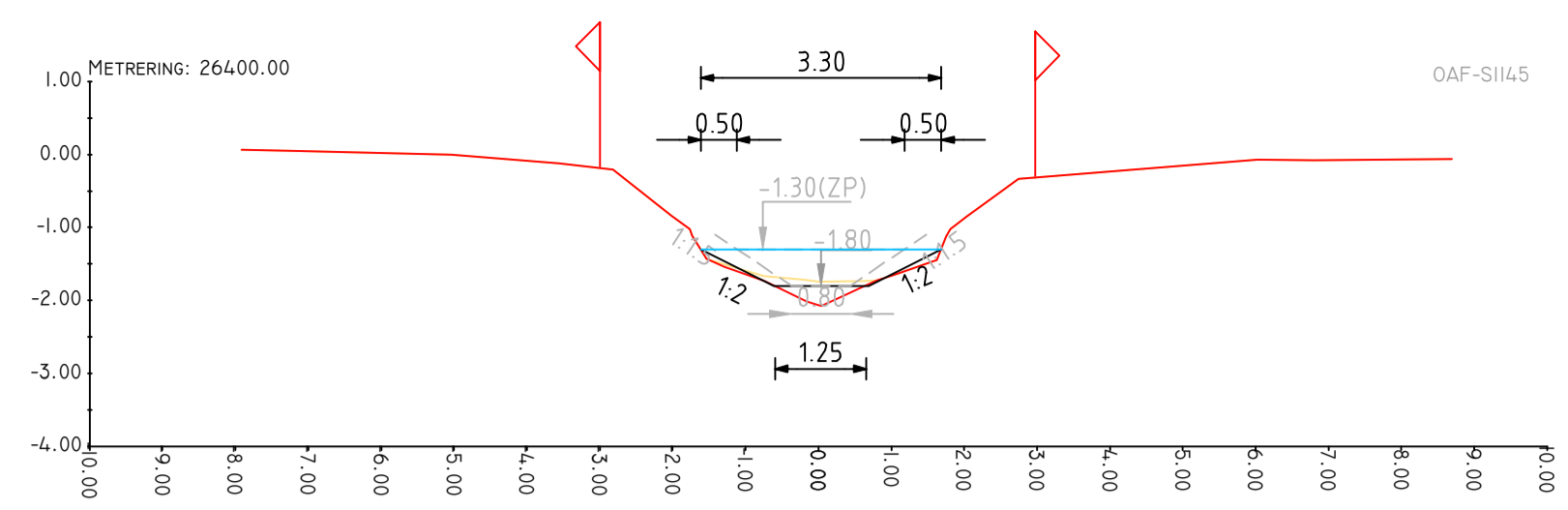
LEGENDA

- = M1 VERLIES BETEELBAAR
- = kadastrale grens bestaan
- = hekwerk bestaan
- = beschoeing bestaan
- = NIEUW LEGGERPROFIEL / VERBREDING
- = SLIB ONTGRAVEN
- = ONTGRAVEN

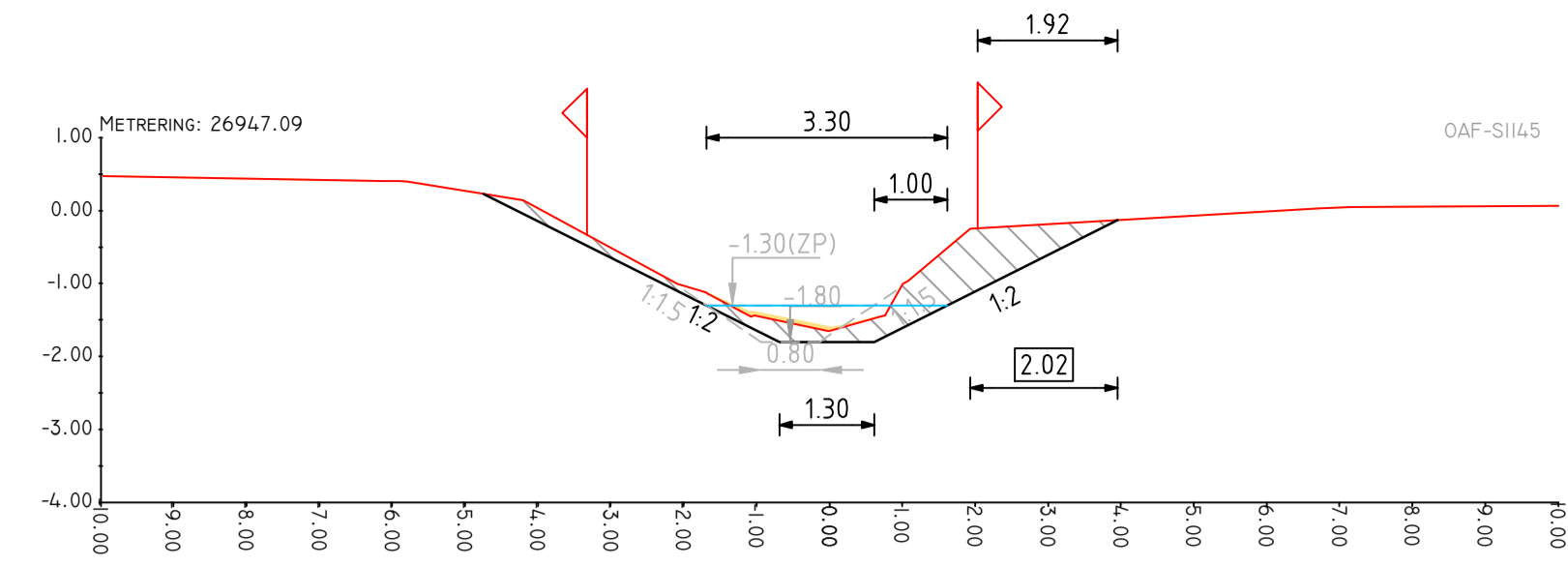
TOELICHTING:
 HOOGTEMATEN IN m T.O.V. NAP
 OVERIGE MATEN IN mm, TENZIJ ANDERS IS AANGEGEVEN
 BESTAAND WERK = KLEINE LETTERS
 NIEUW WERK = HOOFDLETTERS
 MAATVOERING IN HET WERK TE CONTROLEREN

Verde	Datum	Omschrijving	Tekenaar
-	-	-	-
-	-	-	-
-	-	-	-
-	-	-	-
-	-	-	-
-	-	-	-
-	-	-	-
-	-	-	-
-	-	-	-

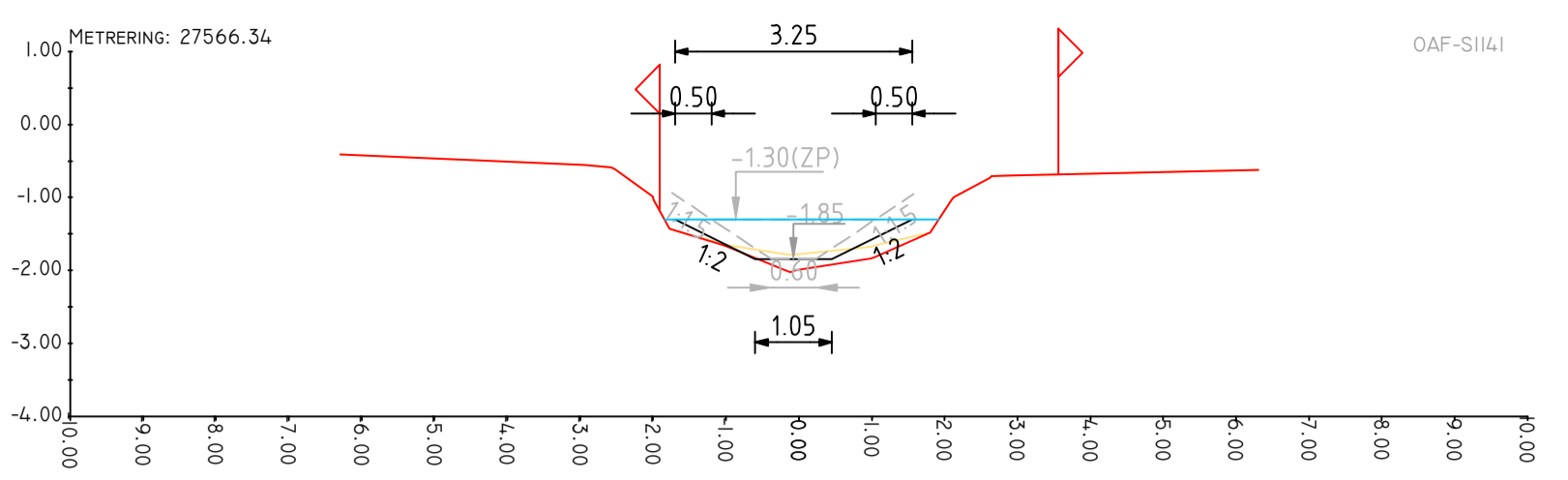
OW21013 Aanpassen watersysteem Oldelamer & Nijelamer
 Dwarsprofielen deelgebied Auke Algera 181 tm 198



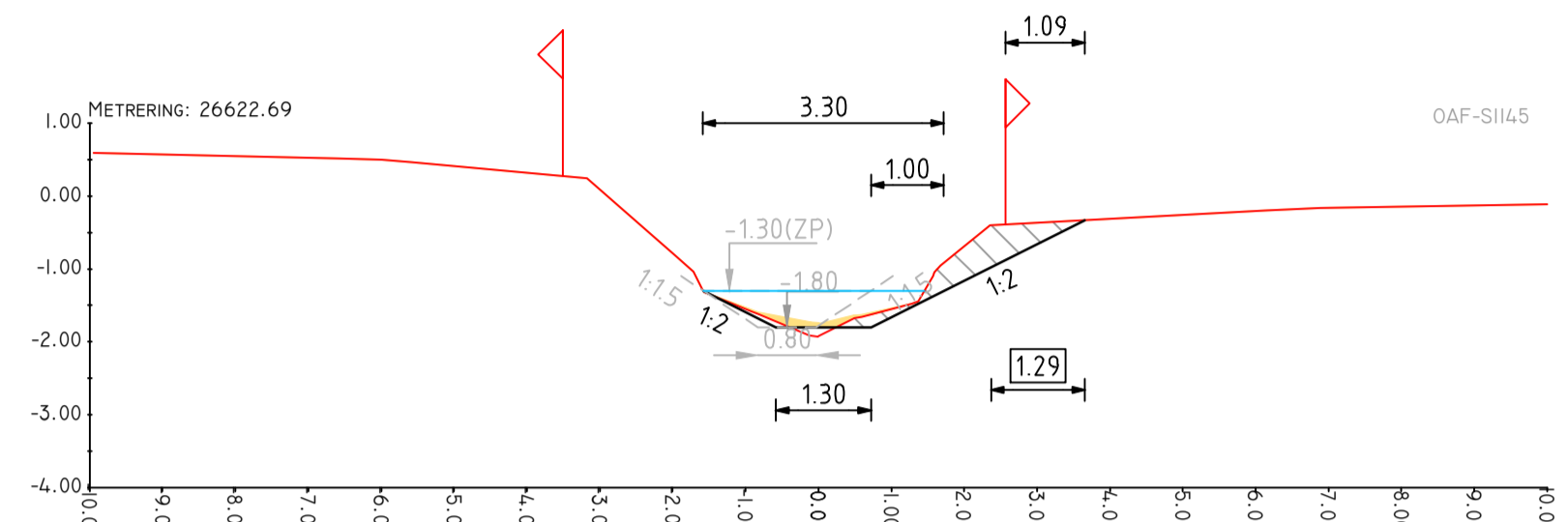
DWP204	
ONDERH. AANPASSEN	-0.07 -1.30 -1.80 -1.80 -1.30 -0.23



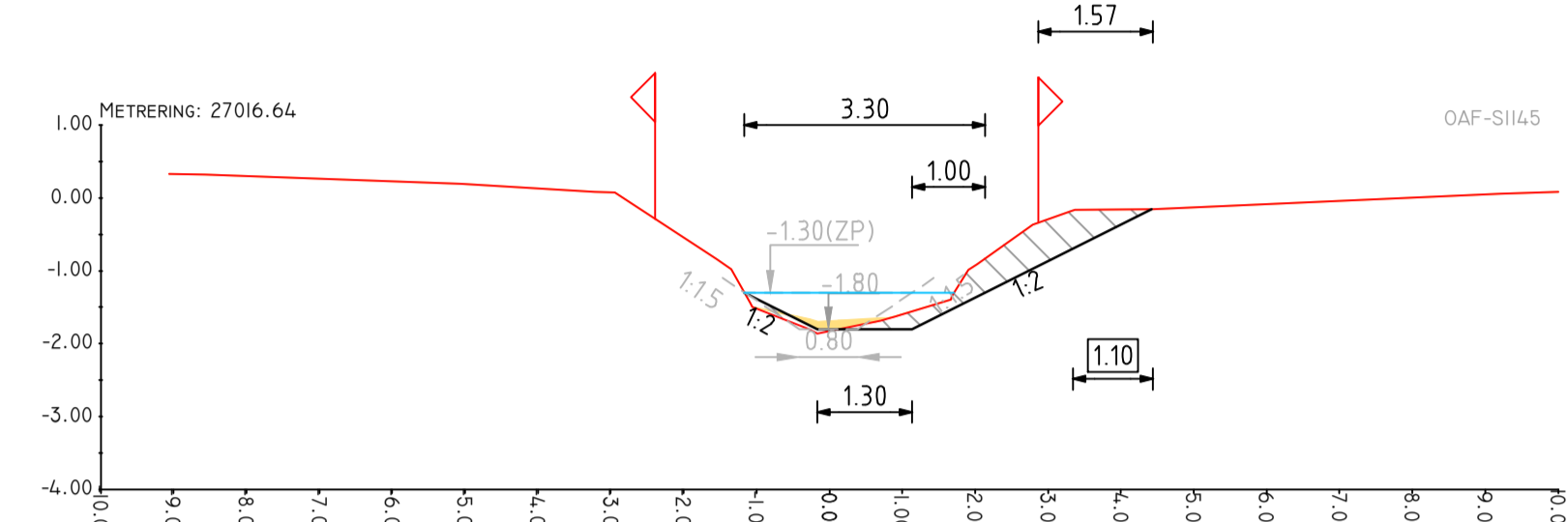
DWP209	
VERBREDING RECHTS	-1.80 -1.80 -1.30 -0.11



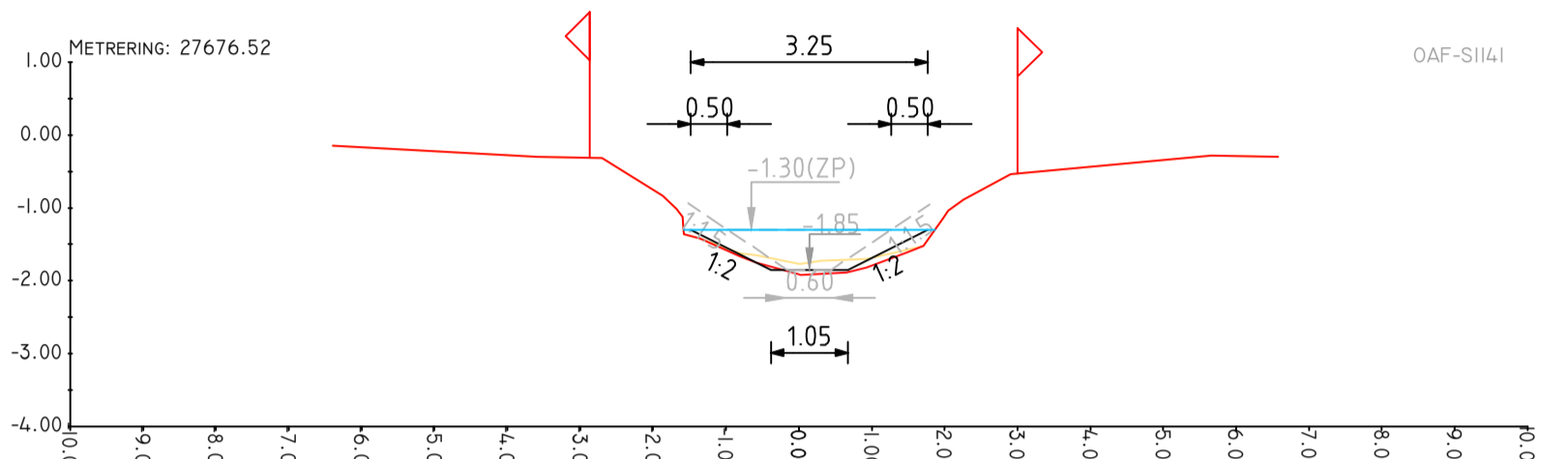
DWP214	
ONDERH. AANPASSEN	-0.55 -1.30 -1.85 -1.85 -1.30 -0.70



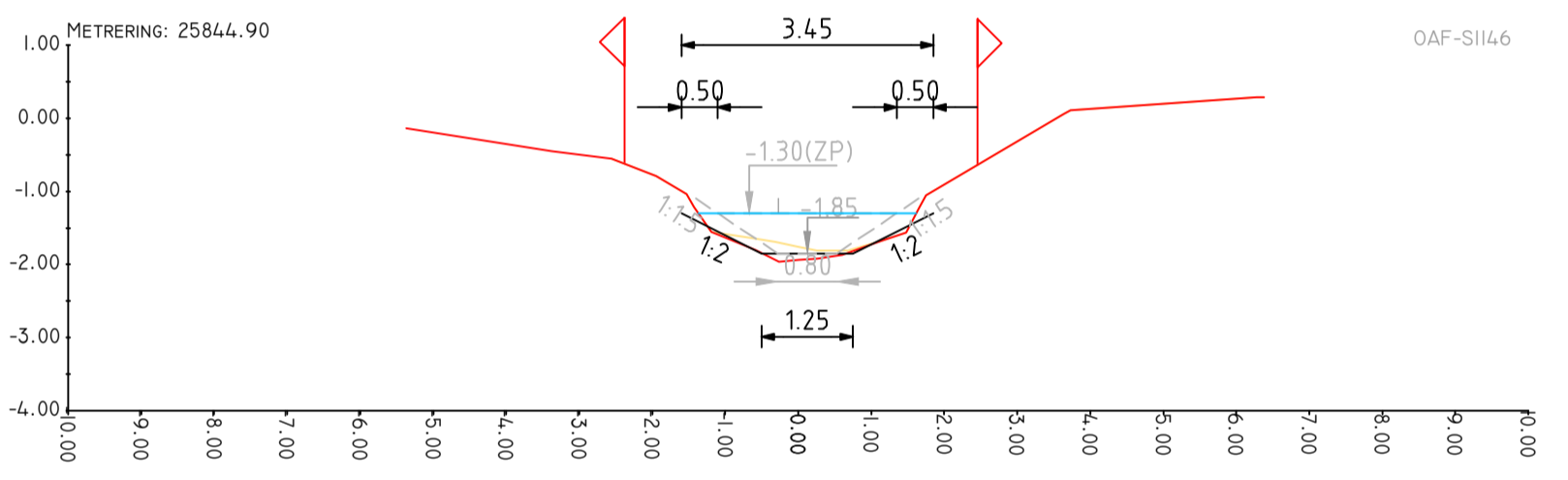
DWP205	
VERBREDING RECHTS	-1.80 -1.80 -1.30 -0.33



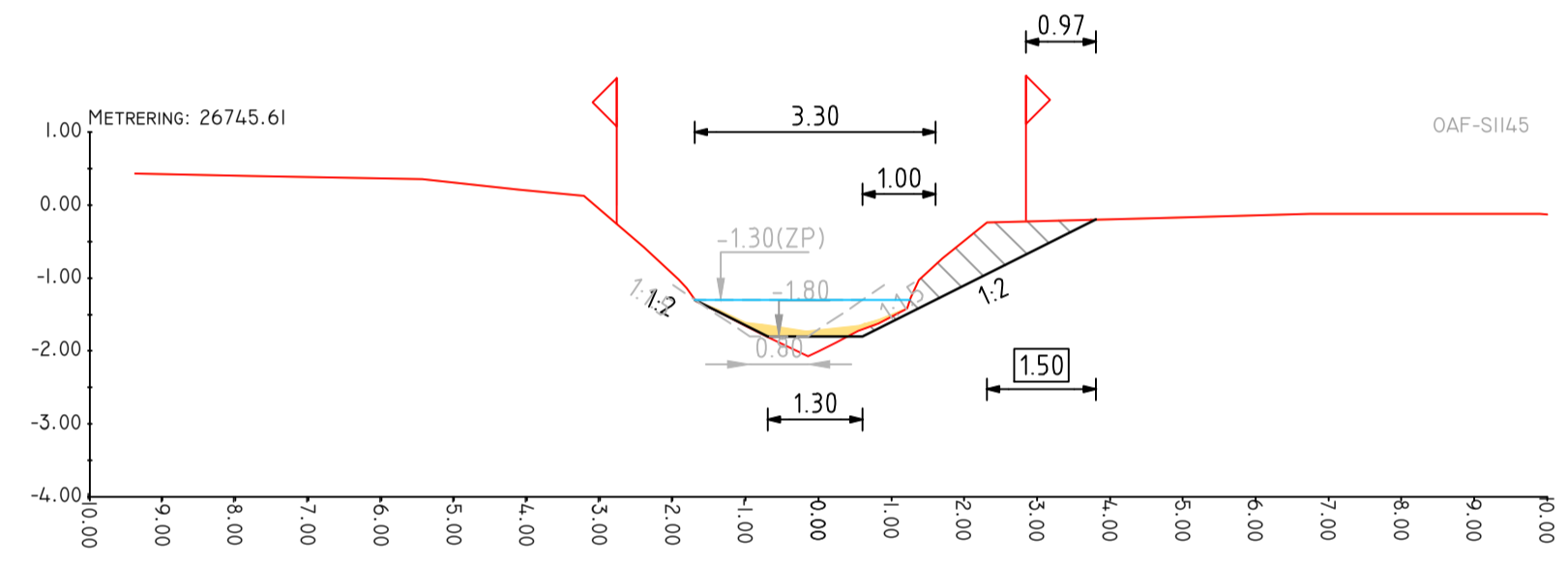
DWP210	
VERBREDING RECHTS	-1.80 -1.80 -1.30 -0.18



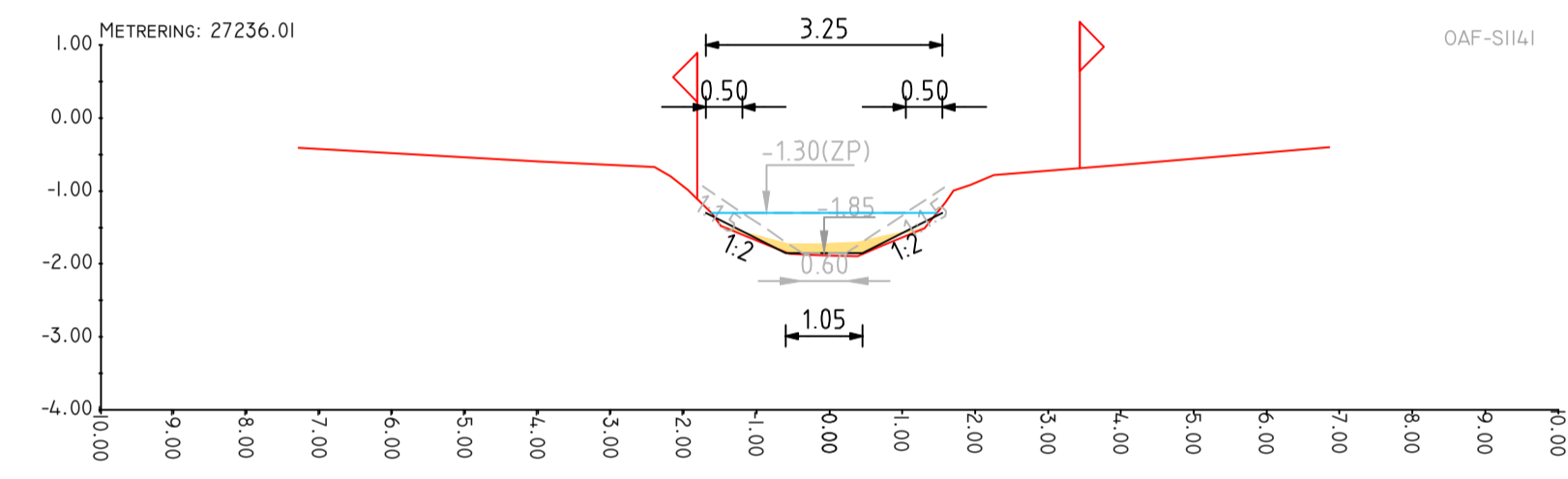
DWP215	
ONDERH. AANPASSEN	-0.30 -1.30 -1.85 -1.85 -1.30 -0.47



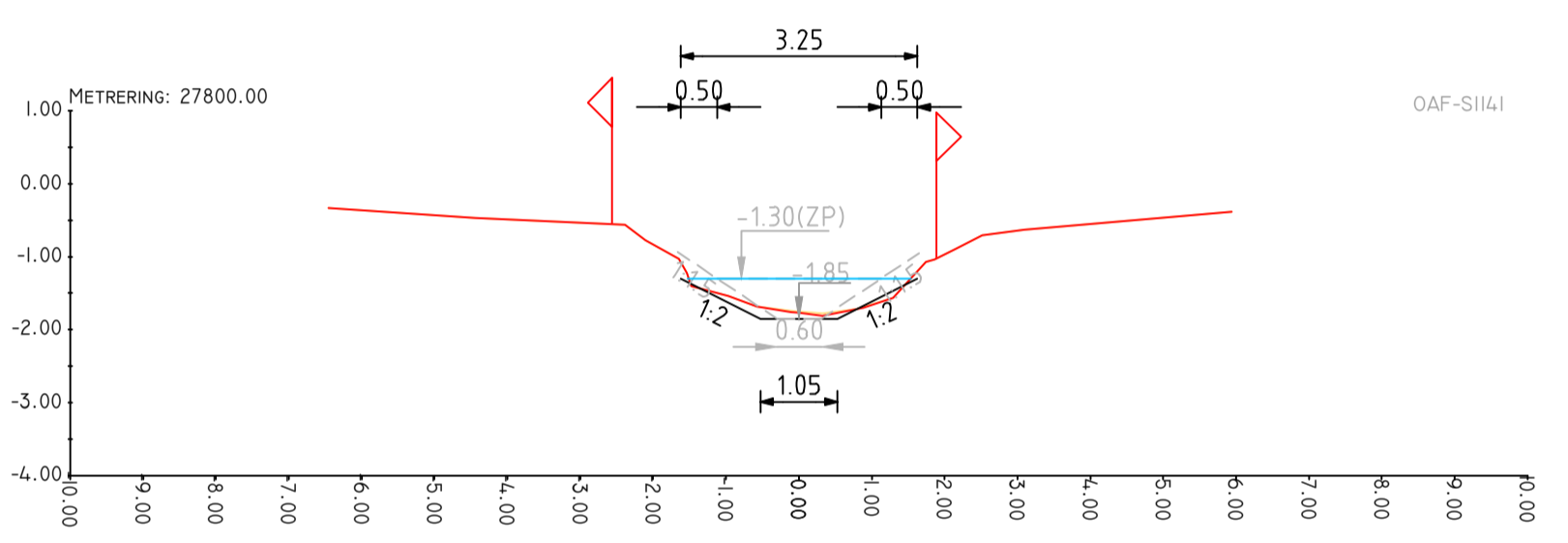
DWP201	
ONDERH. AANPASSEN	-0.46 -1.30 -1.85 -1.85 -1.30 -0.19



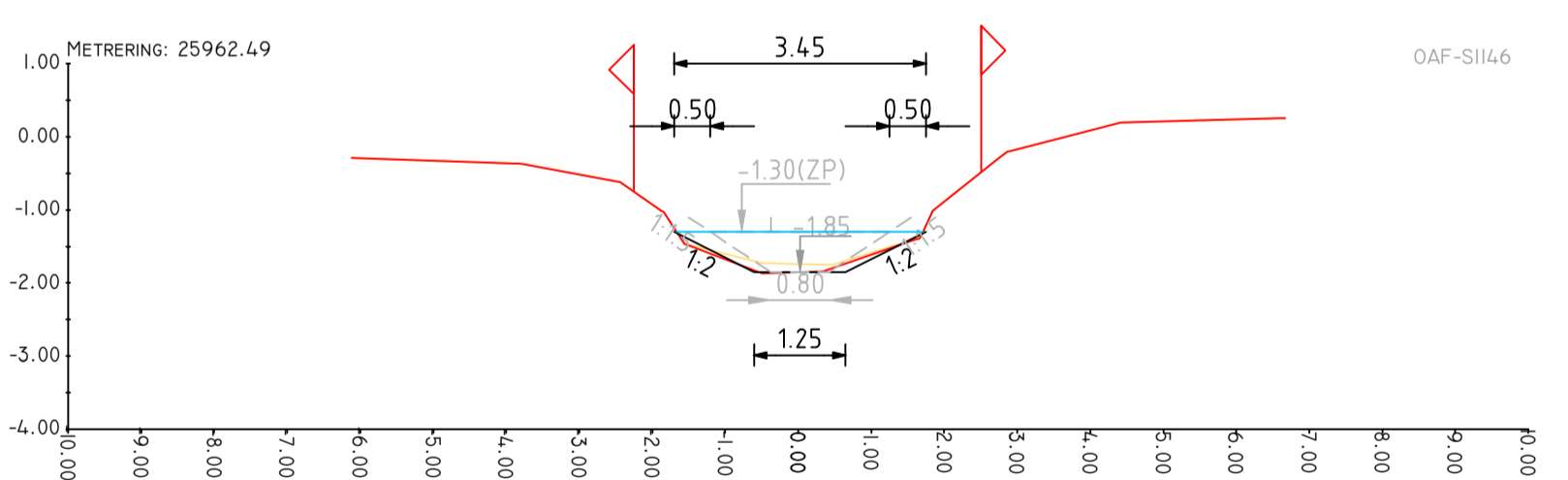
DWP206	
VERBREDING RECHTS	-1.80 -1.80 -1.30 -0.29



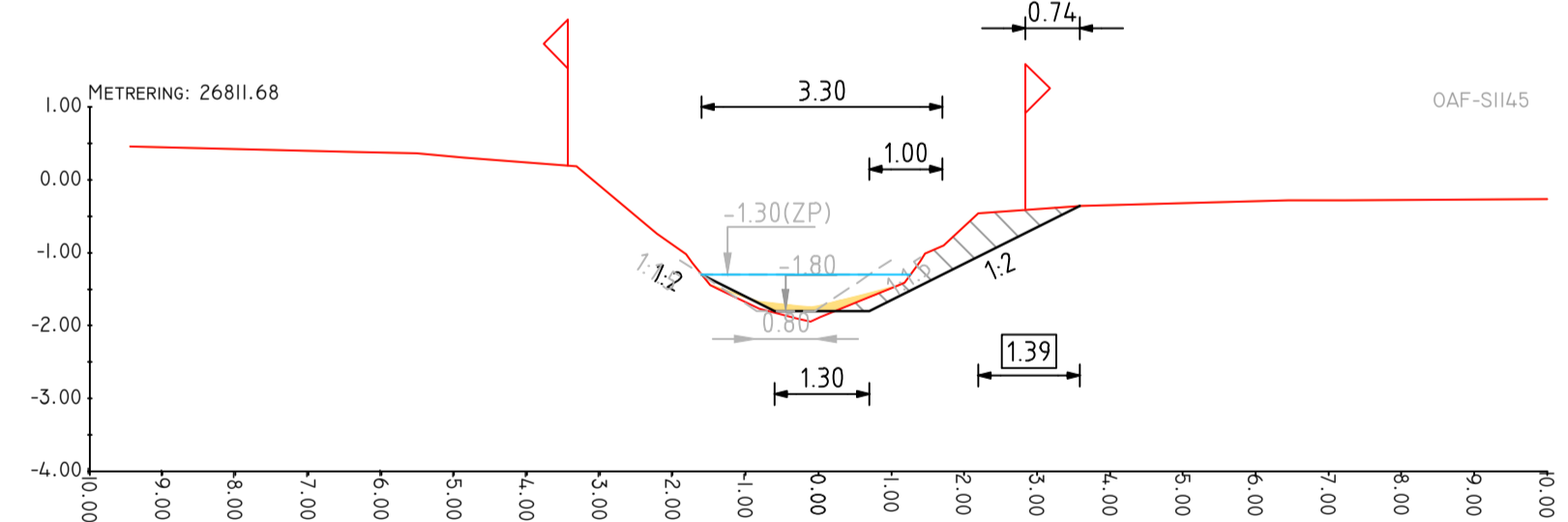
DWP211	
ONDERH. AANPASSEN	-0.64 -1.30 -1.85 -1.85 -1.30 -0.75



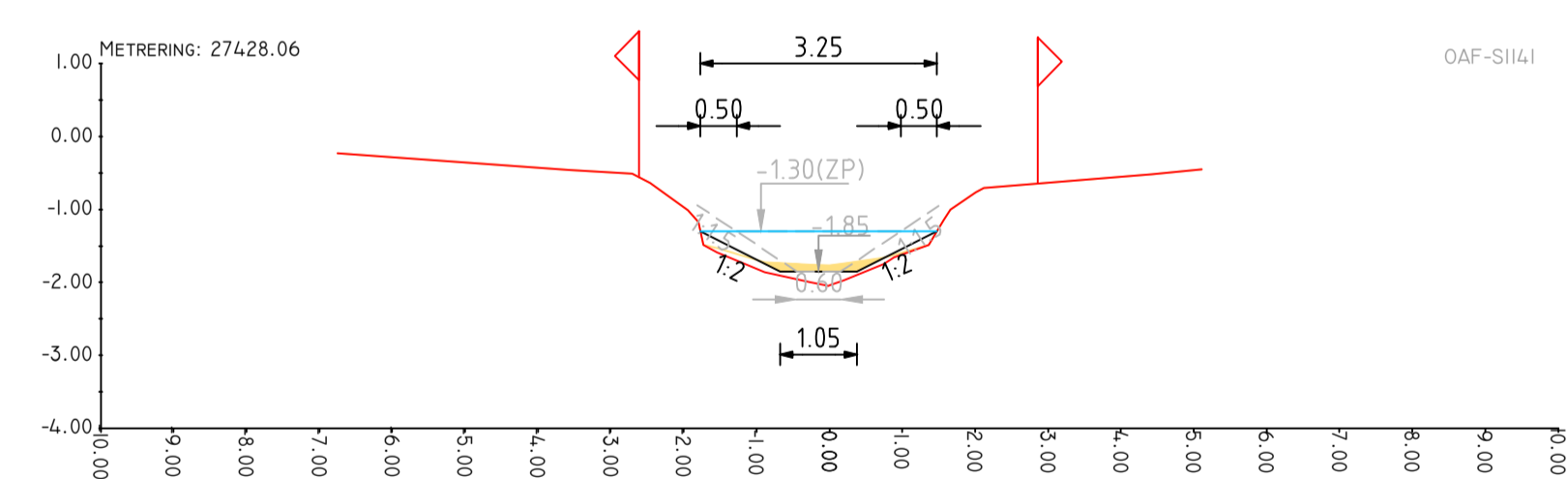
DWP216	
ONDERH. AANPASSEN	-0.52 -1.30 -1.85 -1.85 -1.30 -0.56



DWP202	
ONDERH. AANPASSEN	-0.71 -1.30 -1.85 -1.85 -1.30 -0.21



DWP207	
VERBREDING RECHTS	-1.80 -1.80 -1.30 -0.55

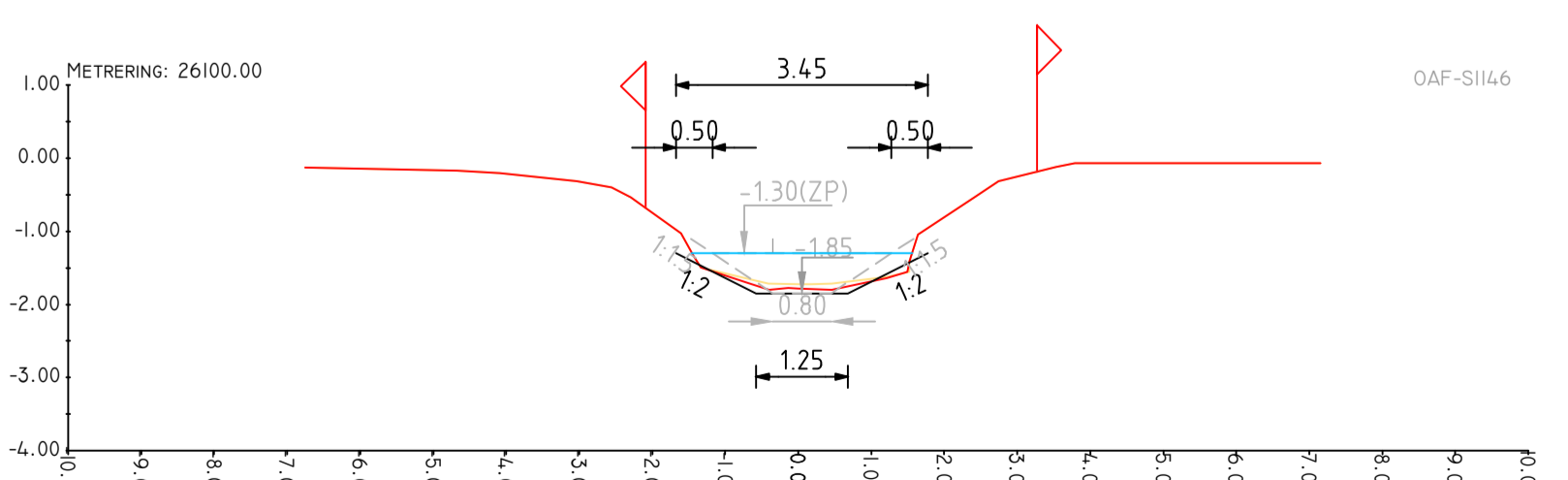


DWP212	
ONDERH. AANPASSEN	-0.67 -1.30 -1.85 -1.85 -1.30 -0.64

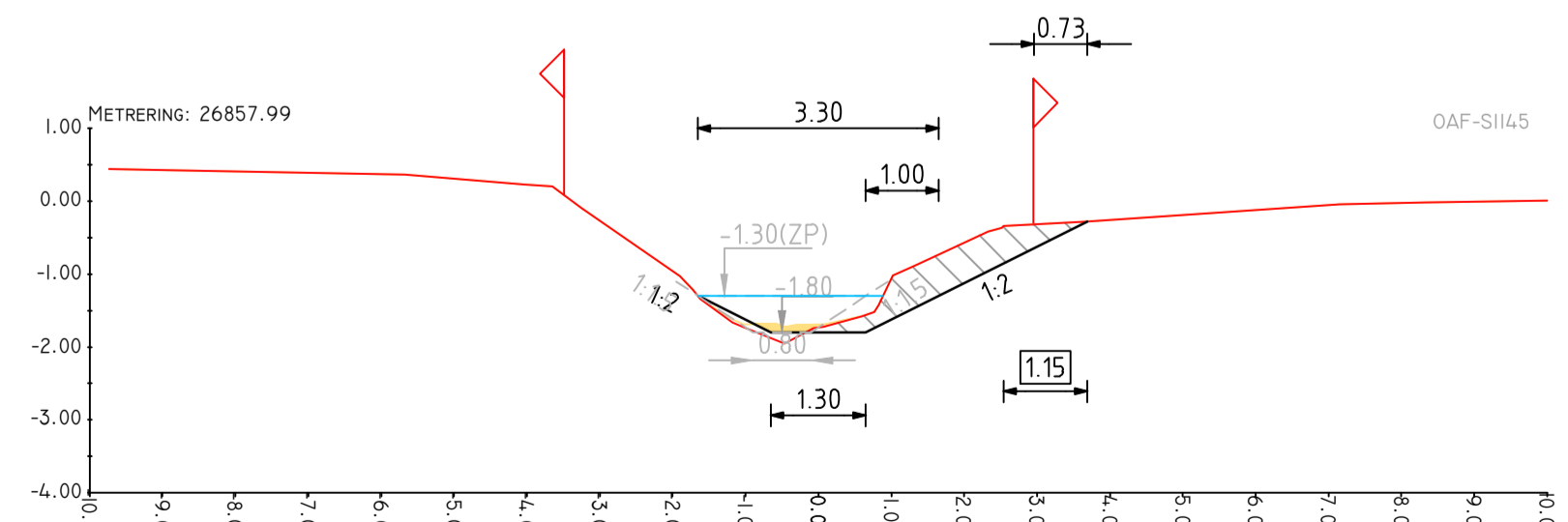
LEGENDA

- = M1 VERLIES BETEELBAAR
- = kadastrale grens bestaan
- = hekwerk bestaan
- = beschoeiing bestaan
- = SLIB ONTGRAVEN
- = ONTGRAVING
- = DEMPING

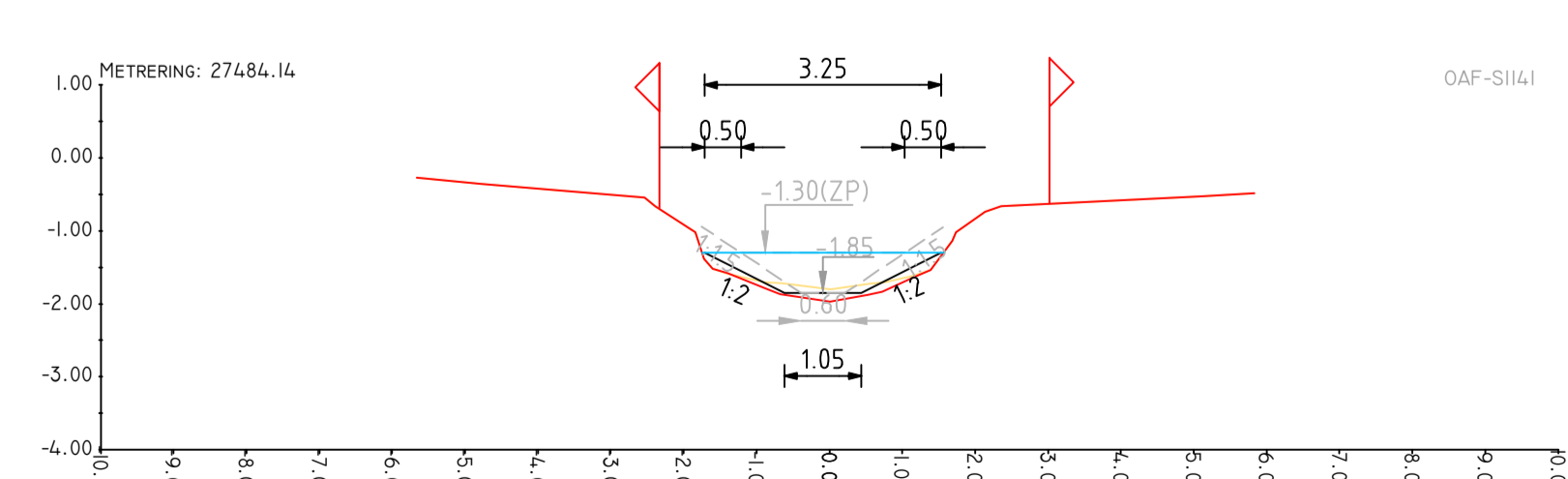
TOELICHTING:
 HOOGTEMATEN in m T.O.V. NAP
 OVERIGE MATEN in mm, TENZIJ ANDERS IS AANGEGEVEN
 BESTAAND WERK = KLEINE LETTERS
 NIEUW WERK = HOOFDLETTERS
 MAATVOERING IN HET WERK TE CONTROLEREN



DWP203	
ONDERH. AANPASSEN	-0.23 -1.30 -1.85 -1.85 -1.30 -0.06



DWP208	
VERBREDING RECHTS	-1.80 -1.80 -1.30 -0.28



DWP213	
ONDERH. AANPASSEN	-0.47 -1.30 -1.85 -1.85 -1.30 -0.63

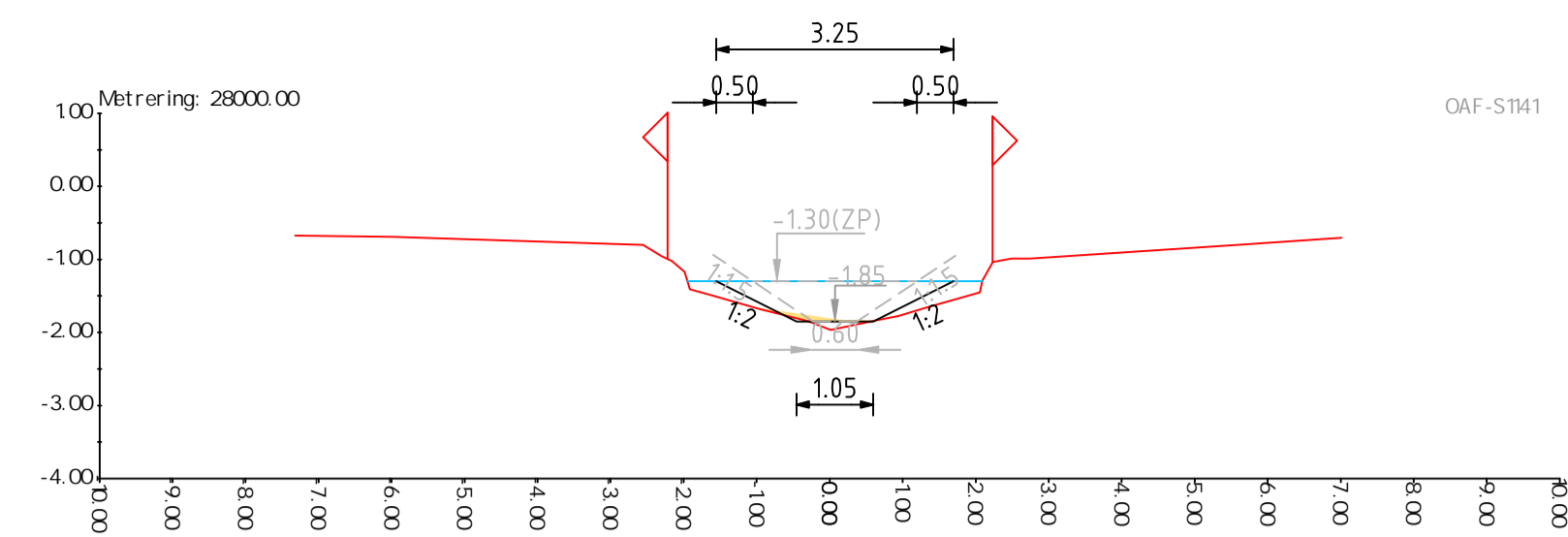
Versie	Datum	Omschrijving	Tekenaar
-	-	-	-
-	-	-	-
1	7-10-2021	Eerste Uitgave	J. Visser

DW21013 Aanpassen watersysteem Oldelamer & Nijelamer
 Dwarsprofielen deelgebied Auke Algera 201 tm 216

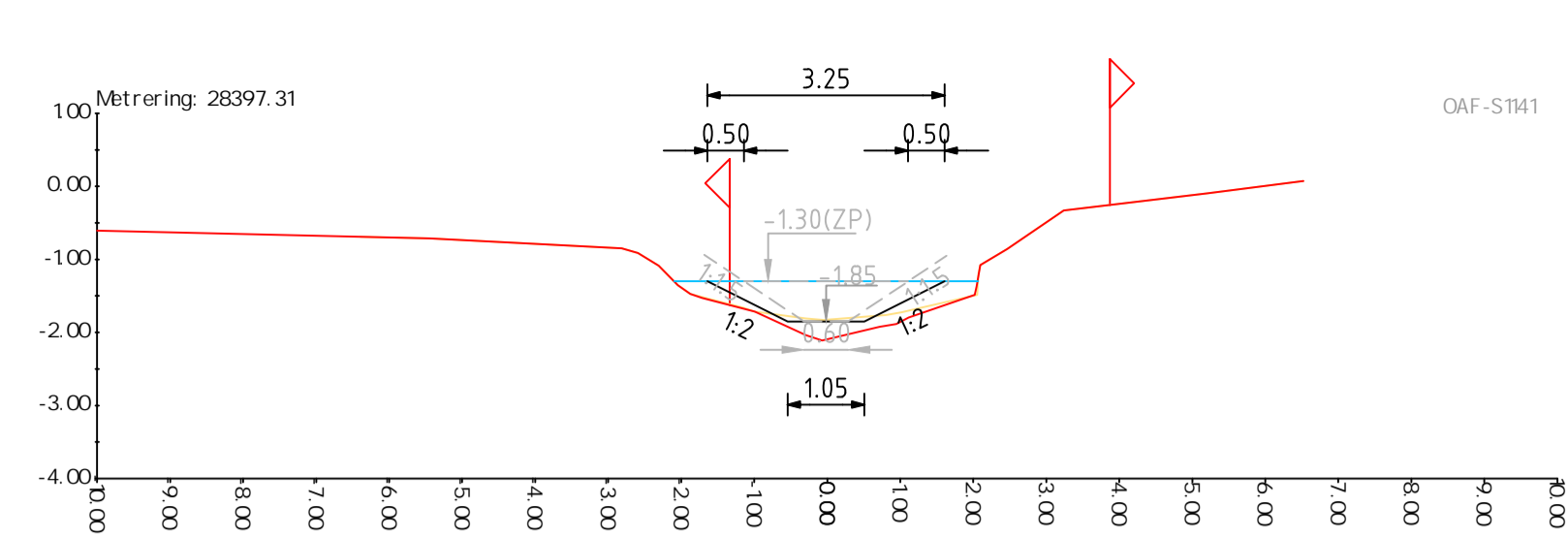
Dwarsprofielen

Projectnaam	Aanpaklocatie	Datum uitgifte	Schaal	Tekenaar	Keuringsnummer
H. Landman	A. Feenstra	14-12-2021	1:100	A1-	T3-01
Projectnummer	Opdrachtgever	Bekendmaker	Blaad	Aantal	
DW21013	TEKENING	-	12	13	

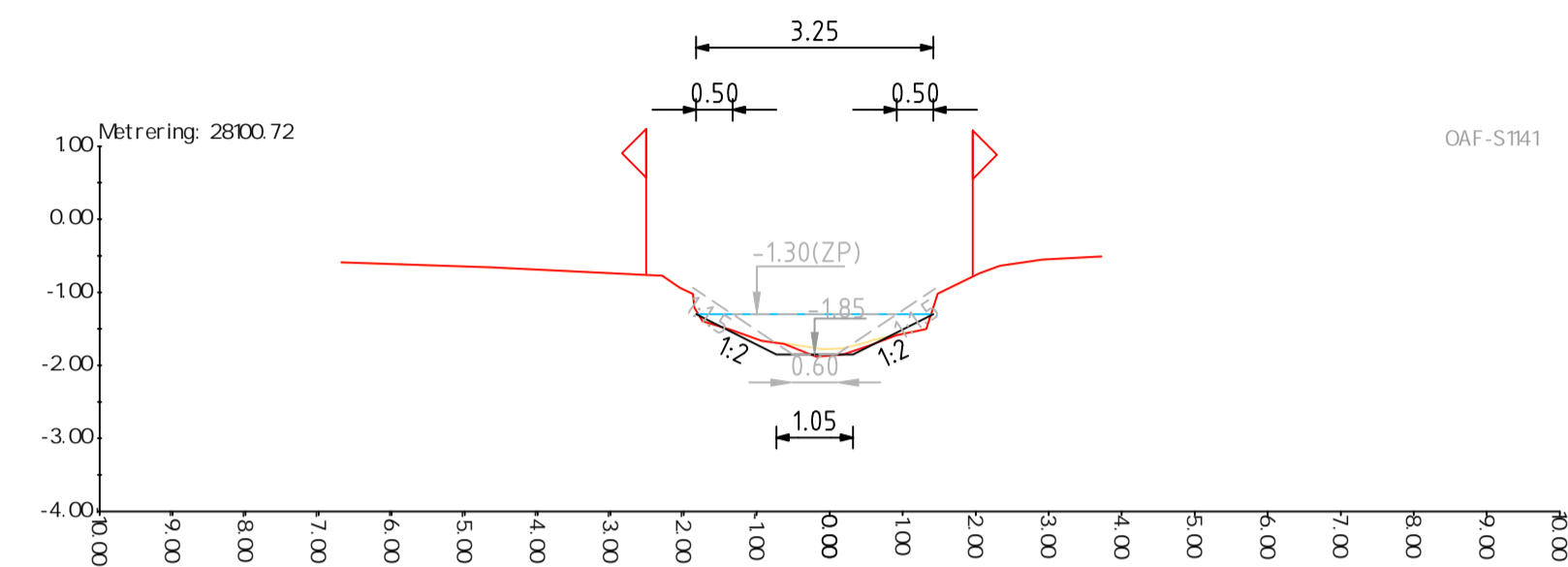
Status In bewerking Geprint Drukken



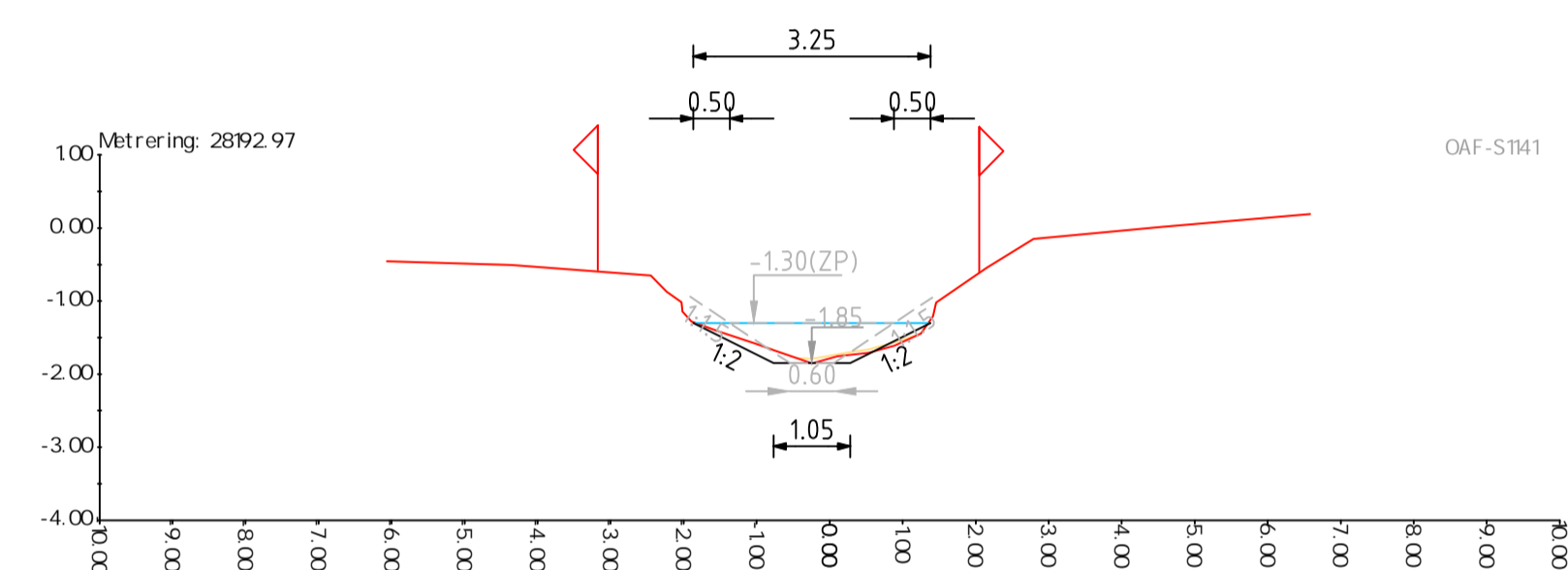
DWP217	
ONDERH. AANPASSEN	



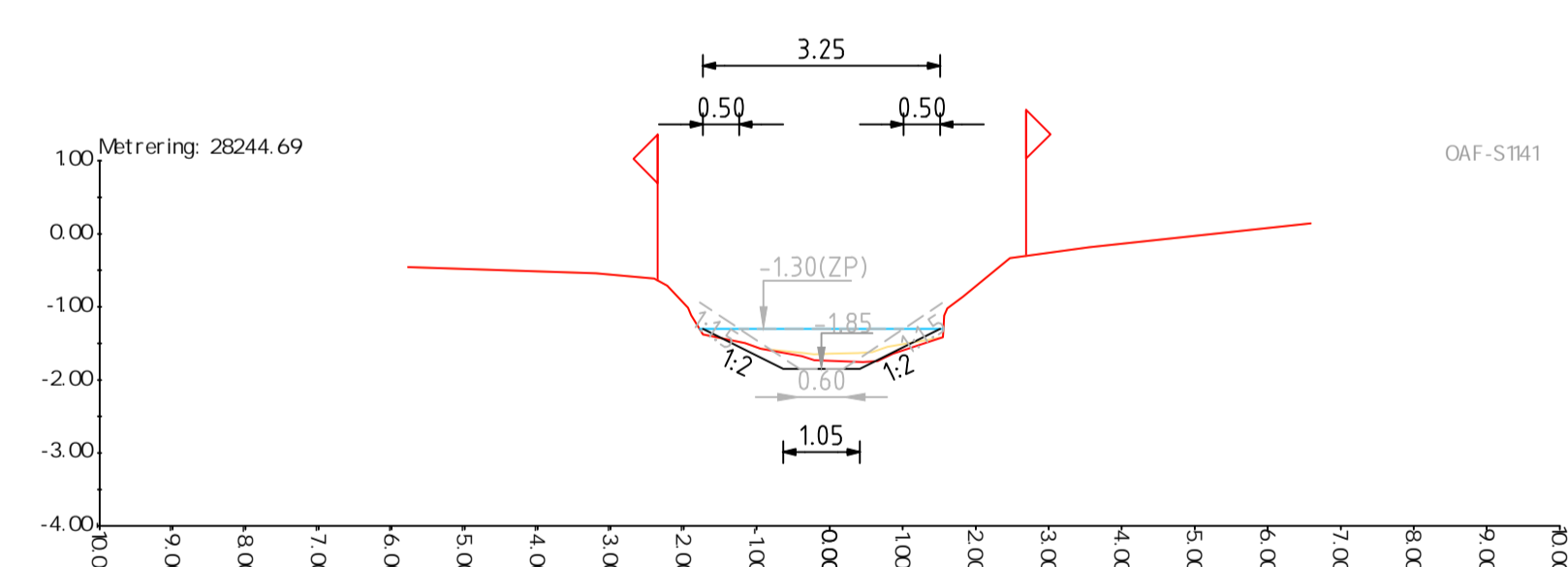
DWP222	
ONDERH. AANPASSEN	



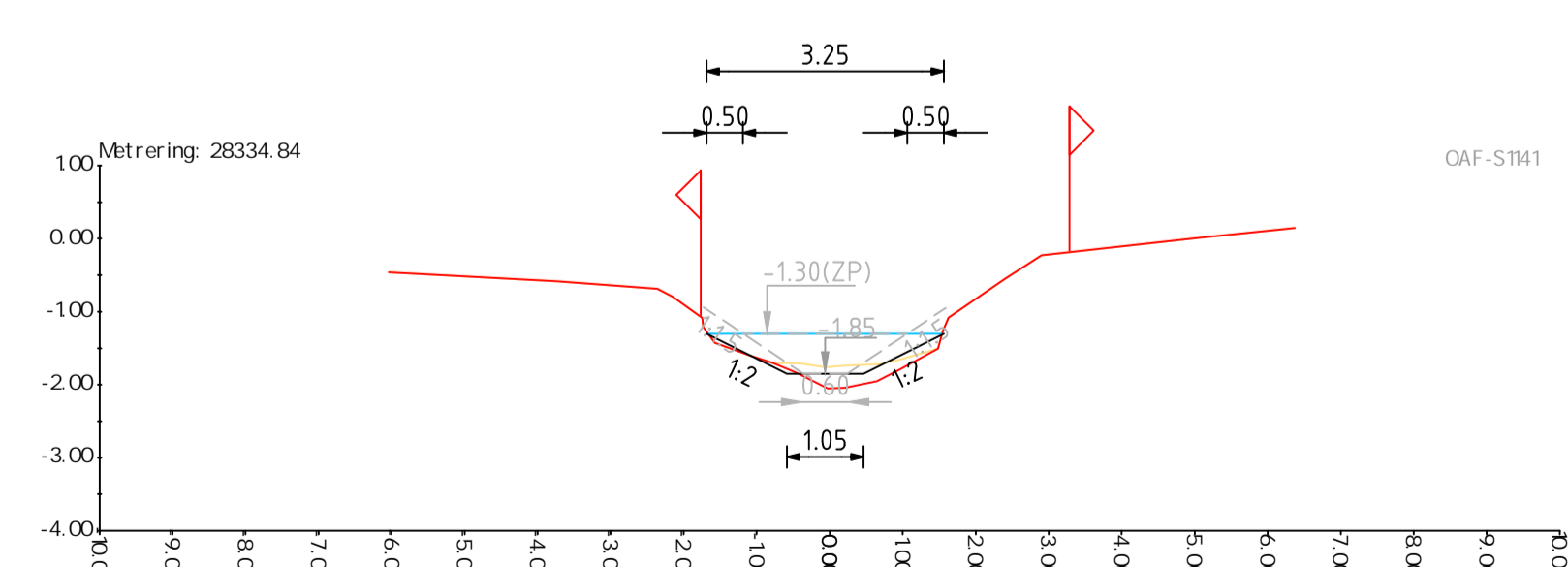
DWP218	
ONDERH. AANPASSEN	



DWP219	
ONDERH. AANPASSEN	



DWP220	
ONDERH. AANPASSEN	



DWP221	
ONDERH. AANPASSEN	

LEGENDA

- = bestaand leggerprofiel
- = kadastrale grens bestaand
- = hekwerk bestaand
- = beschoeiing bestaand
- = SLIB ONTGRAVEN
- = ONTGRAVEN
- = DEMPING

TOELICHTING:
 HOOGTEMATEN IN m T.O.V. NAP
 OVERIGE MATEN IN mm, TENZIJ ANDERS IS AANGEGEVEN
 BESTAAND WERK = KLEINE LETTERS
 NIEUW WERK = HOOFDLETTERS
 MAATVOERING IN HET WERK TE CONTROLEREN

Verde	Datum	Omschrijving	Tekenaar
-	-	-	-
-	-	-	-
-	7-10-2021	RECTIFICATIE	J. Wier