










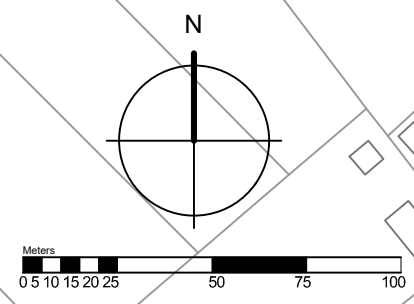


LEGENDA

-  plangebied
- Enkelbestemmingen**
-  Agrarisch met waarden - Oeverwallen
-  Verkeer
-  Wonen
- Dubbelbestemmingen**
-  Waarde - Archeologie 4
- Functieaanduidingen**
-  specifieke vorm van verkeer - erftoegangsweg
- Bouwvlakken**
-  bouwvlak
- Bouwaanduidingen**
-  bijgebouwen
- Maatvoeringen**
-  maximum bebouwd oppervlak (m2)
-  maximum goothoogte (m)
maximum bouwhoogte (m)
- Overig**
-  ondergrond (KAD, 26 mei 2020)



Buitengebied Lingewaard, Kerkpad - Molenweg, Huissen
 Gemeente Lingewaard

idn : NL.IMRO.1705.289-VG01
 schaal : 1:2000
 formaat : A3

projectnr. : 29.90.09
 laatst gew. : 23 maart 2023
 tekenaar : RvdB / RvB
 www.buro-sro.nl : Vestiging Arnhem

