










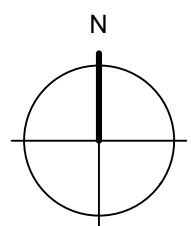




LEGENDA

-  Plangebied
- Enkelbestemmingen**
-  AW-O Agrarisch met waarden - Oeverwallen
-  W Wonen
- Dubbelbestemmingen**
-  WR-A3 Waarde - Archeologie 3
-  WR-A4 Waarde - Archeologie 4
-  WR-A5 Waarde - Archeologie 5
- Bouwvlakken**
-  bouwvlak
- Bouwaanduidingen**
-  [bg] bijgebouwen
- Maatvoeringen**
-  maximum bebouwd oppervlak (m2)
-  maximum goothoogte (m)
maximum bouwhoogte (m)
- Overig**
-  Ondergrond, KAD (15 mei 2023)



Bestemmingsplan Buitengebied Lingewaard,
Flierensestraat 3-3a, Gendt
Gemeente Lingewaard

idn : NL.IMRO.1705.304-VG01
 schaal : 1:1000
 formaat : A4

projectnr. : 29.90.30
 laatst gew. : 14 september 2023
 tekenaar : RvB
 www.buro-sro.nl : Vestiging Arnhem

