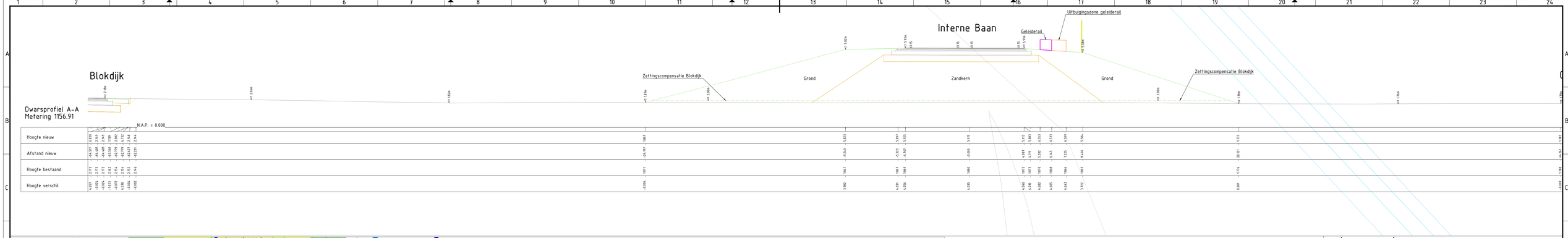

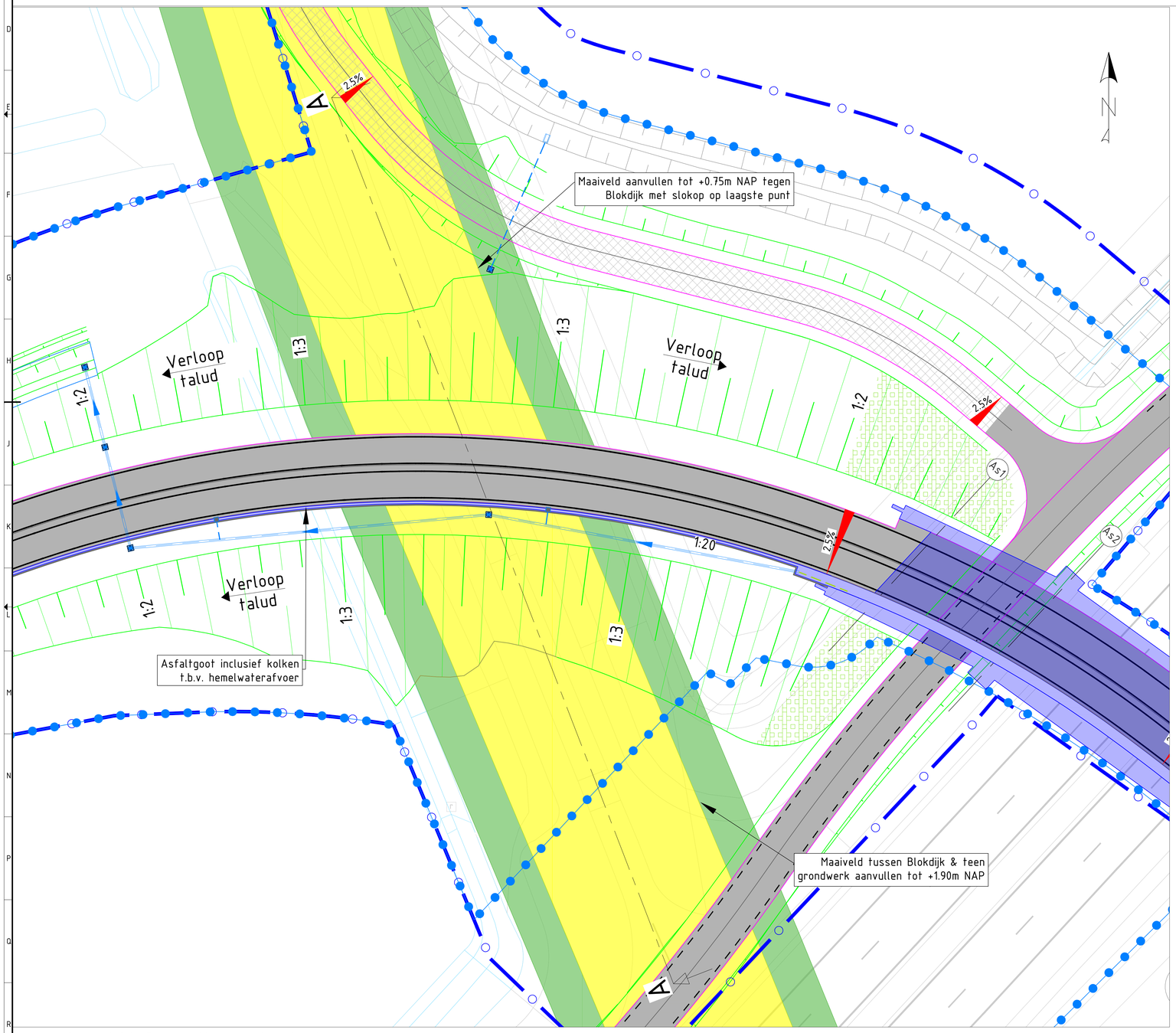

Legenda

Algemeen

- = Definitieve systeemgrens
- = Bestemmingsplangrens
- = Bestaande situatie
- = Verharding Asfalt
- = Elemtenverharding
- = Grasbetontegels
- = Contouren kunstwerk
- = Eindsituatie
- = Kernzone waterkering
- = Beschermingszone waterkering

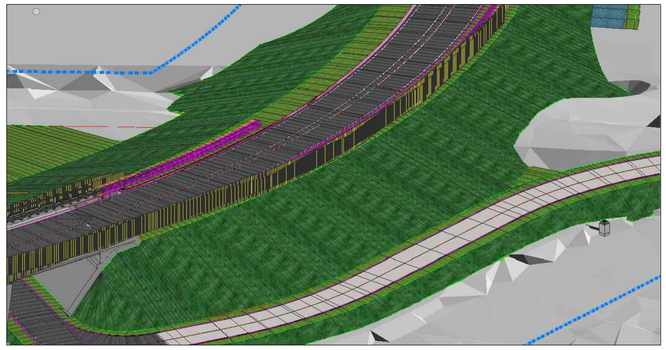

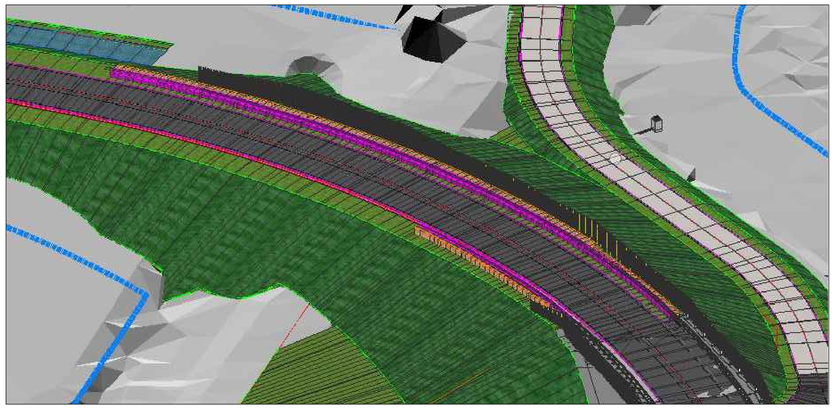

Overzicht Compartimenteringskering

Schaal 1:200

Overlegtekening	Team: GWW IBM	Opsteller: RST	Formaat: A0
Omschrijving: OT-025-IBM-Compartimenteringskering			Schaal: 1:200
Overzichtstekening & Dwarsprofiel			Printdatum: 03-10-2022 12:40:40

C:\USERS\ROMANO2\ARCADIS\BOSKALIS\P0048955 - IBM\IBM\01_WP ONTWERP\01_WEGEN\03_TEKENINGEN\01_OT\OT-025-IBM-COMPARTIMENTERINGSKERING\OT-025-IBM-COMPARTIMENTERINGSKERING.DWG