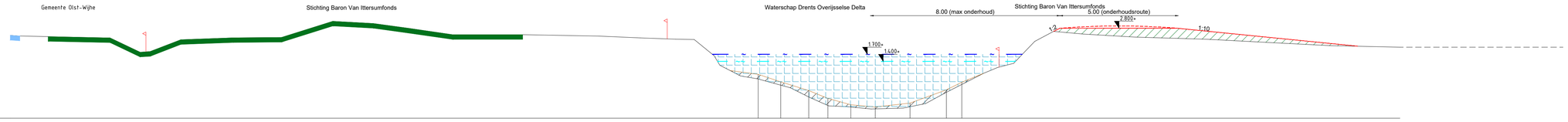

PROFIEL: 1



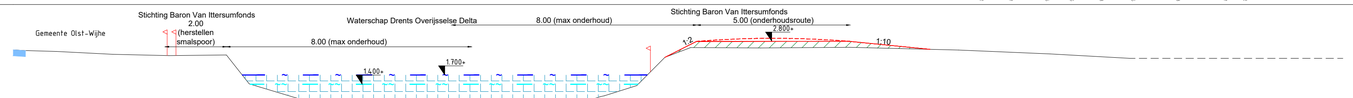

PROFIEL: 2

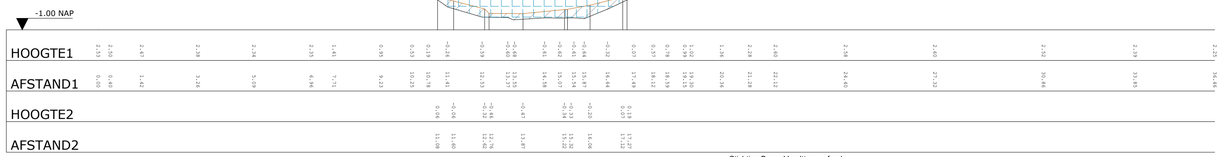

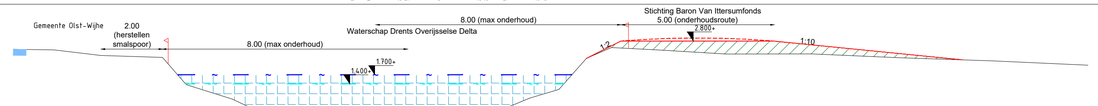

PROFIEL: 3

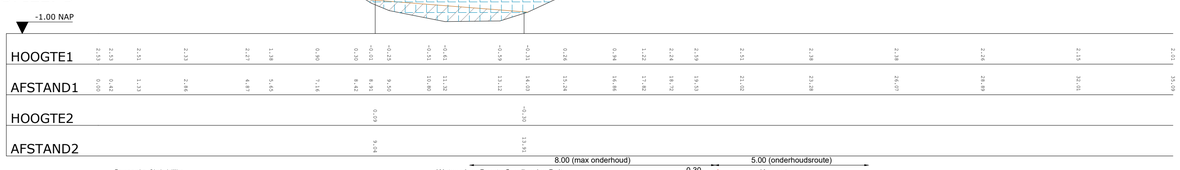

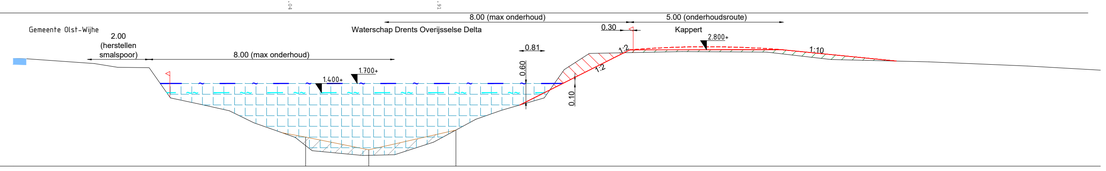

PROFIEL: 4

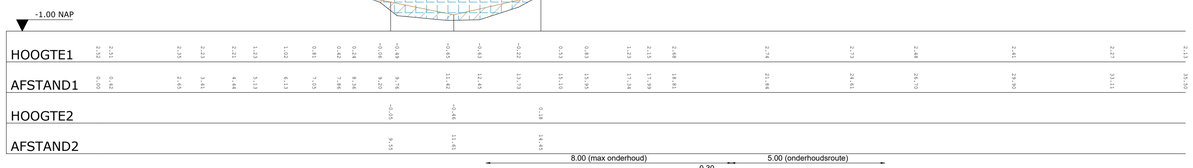

PROFIEL: 5





PROFIEL: 6

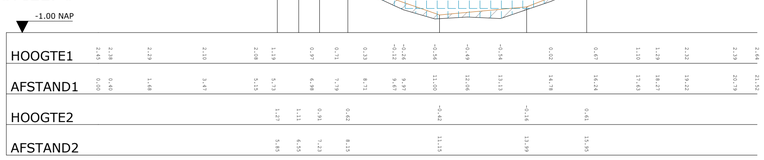

Verklaring

- Max waterpeil
  peilvak 823: +1.70m N.A.P.
  peilvak 727: +2.25m N.A.P.
  peilvak 603: +2.65m N.A.P.
- Min waterpeil
  peilvak 823: +1.40m N.A.P.
  peilvak 727: +2.00m N.A.P.
  peilvak 603: +2.40m N.A.P.
- Bestaande kadastrale grens
- Ingemeten bos
- Ingemeten bomen en struiken
- Ingemeten grasbetontegels
- Ingemeten puinverharding
- Ingemeten slib
- Ingemeten profiel lijn
- Nieuwe kadastrale grens (bij aankoop)
- Ontwerplijn
- Verwijderen slib
- Ontgraven
- Aanvullen
- Overhoogte (0.10m)
- Doorstroomprofiel

Maten in meters
Materiaalmaten in millimeters
Hoogtematen t.o.v. N.A.P.

Project: Nieuwe wetering

Onderdeel: Profielen 1 t/m 6
Blad 1 van 7

Opdrachtgever: Waterschap Drents Overijsselse Delta

Eelerwoude

Versie	Wijziging	Datum	Getekend	Gezien
VO2	Voorl. Ontwerp	15-04-2021	RZ	WRM
VO3	Voorl. Ontwerp	23-04-2021	RZ	WRM
VO4	Voorl. Ontwerp	19-05-2021	RZ	WRM
VO5	Voorl. Ontwerp	30-11-2021	RZ	WRM
VO6	Voorl. Ontwerp	06-01-2022	RZ	WRM

Projectnummer: 201460	Formaat: A1
Schaal: 1:100	Inventarisatiedatum:
Tekeningnummer: 05	Bijlagenummer:
Getekend: RZ	Datum aanmaken: 14-04-2021

Ontwerp

Filenaam: P:\201460\AutoCad\Werkbestanden\220106-RZ-201460-Inrichtingstekening-VO6.dwg