

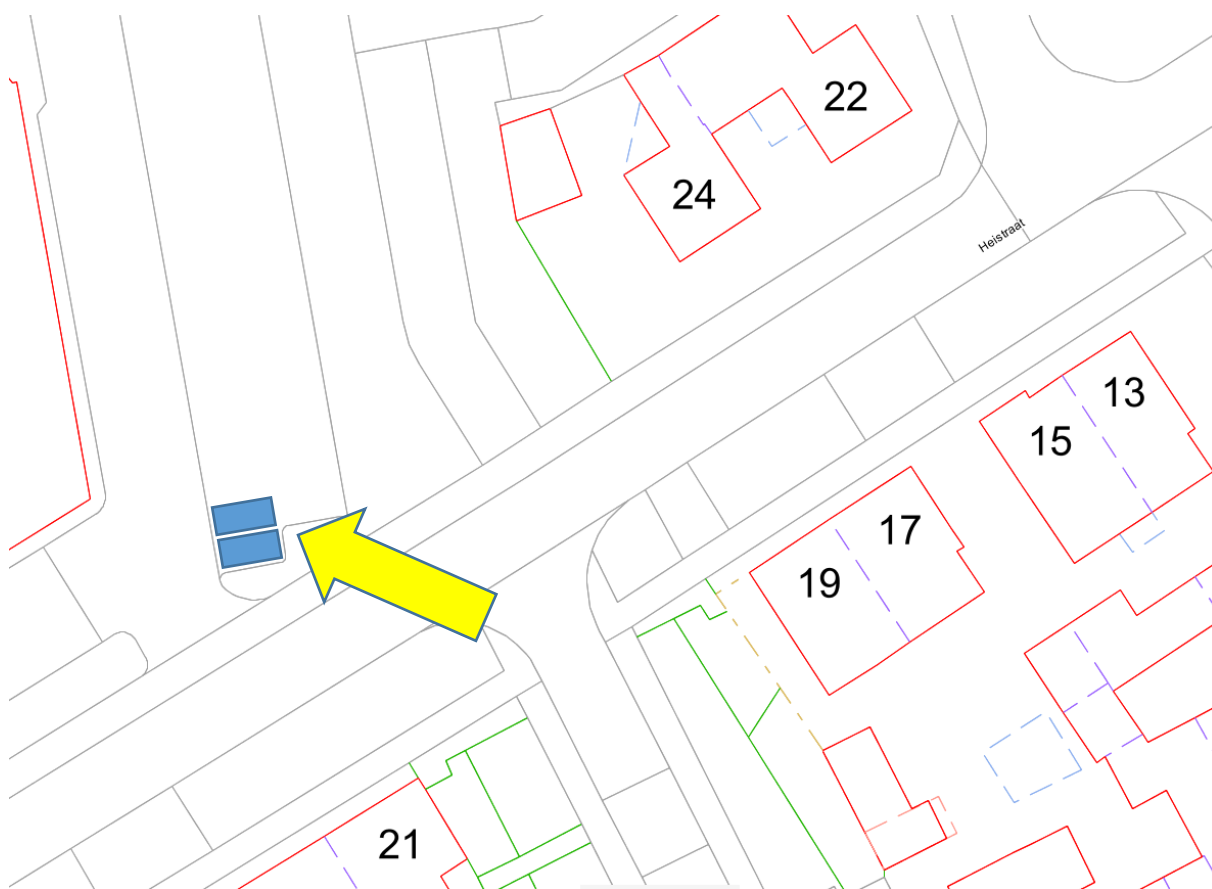
Bijlage 2 Situatieschetsen-VB-2022-1M

Behoort bij verkeersbesluit "VB-2022-1M – Verzamelverkeersbesluit E-laadpalen Fase 2 (30 locaties in de gemeente Heusden)

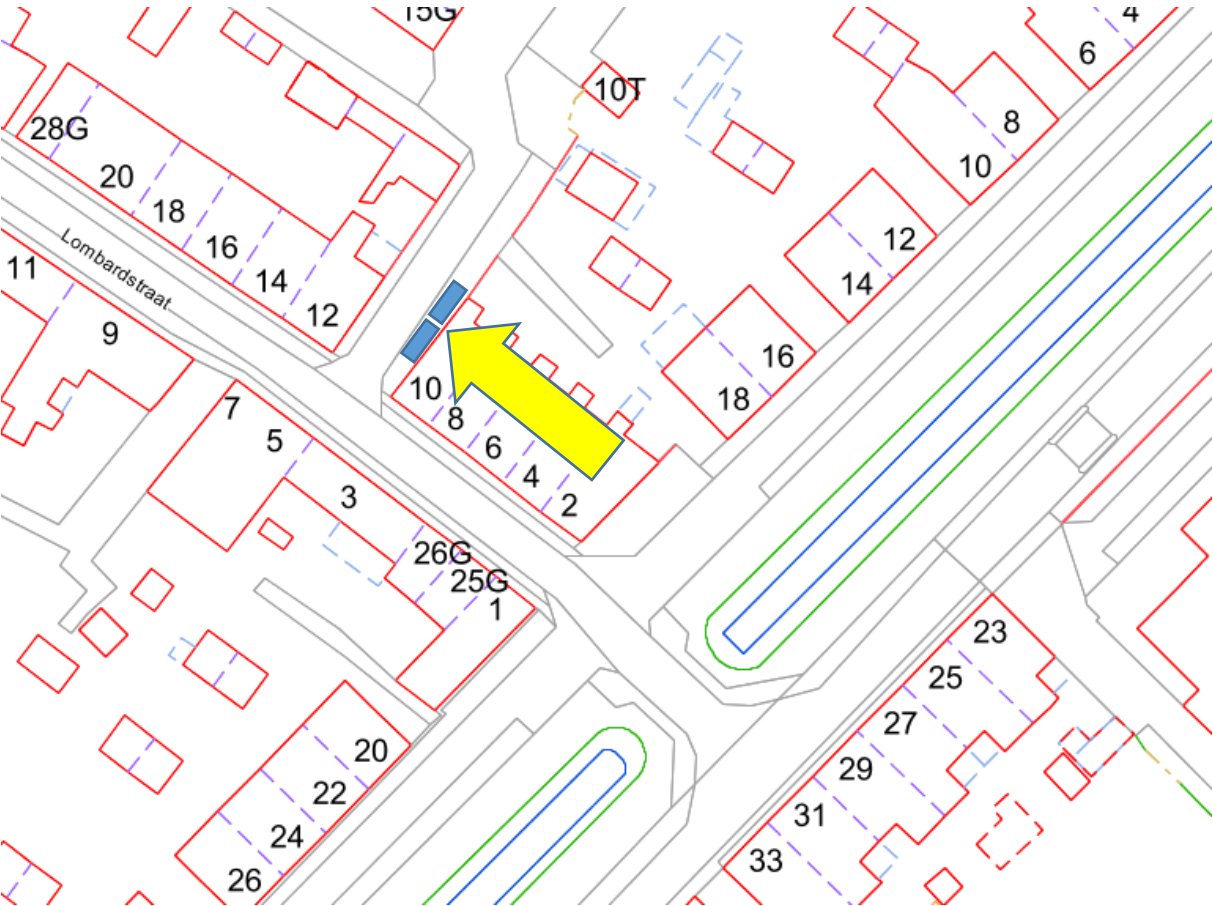
en bevat

Situatieschetsen van de laadlocaties met daarin aangeven de parkeervakken die zijn aangewezen en uitsluitend bedoeld zijn voor het opladen van elektrische voertuigen.

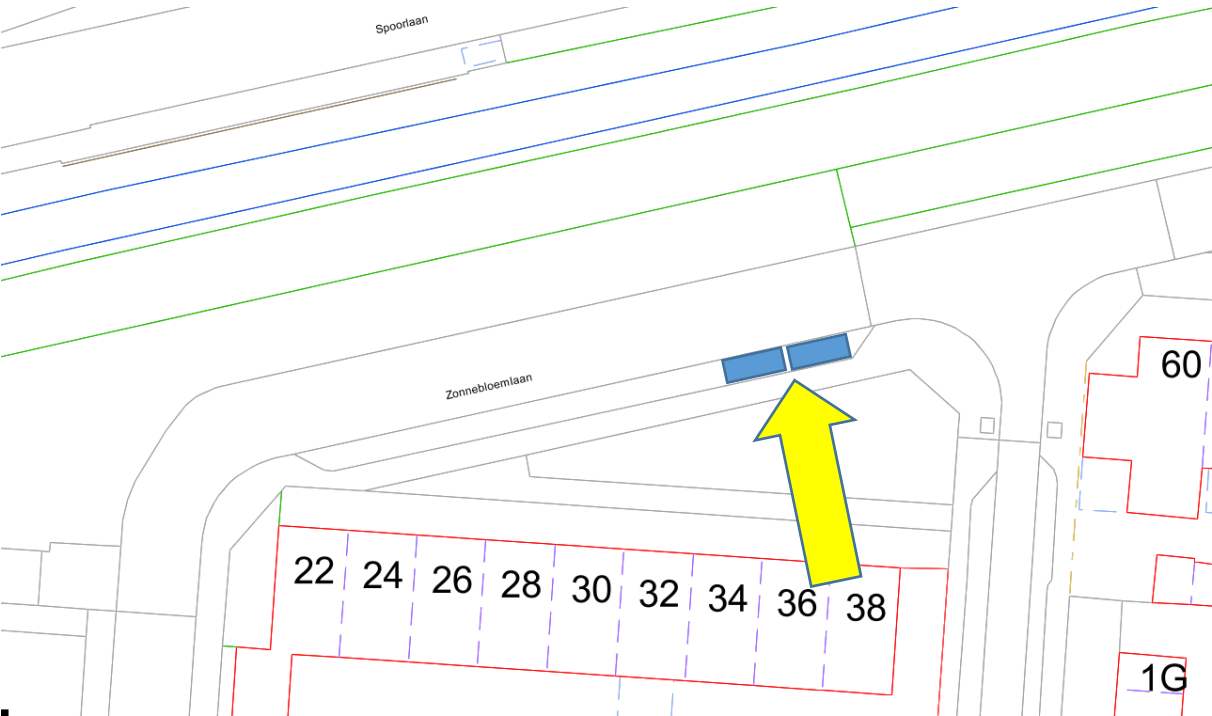
Heistraat – Vlijmen (0797-73)



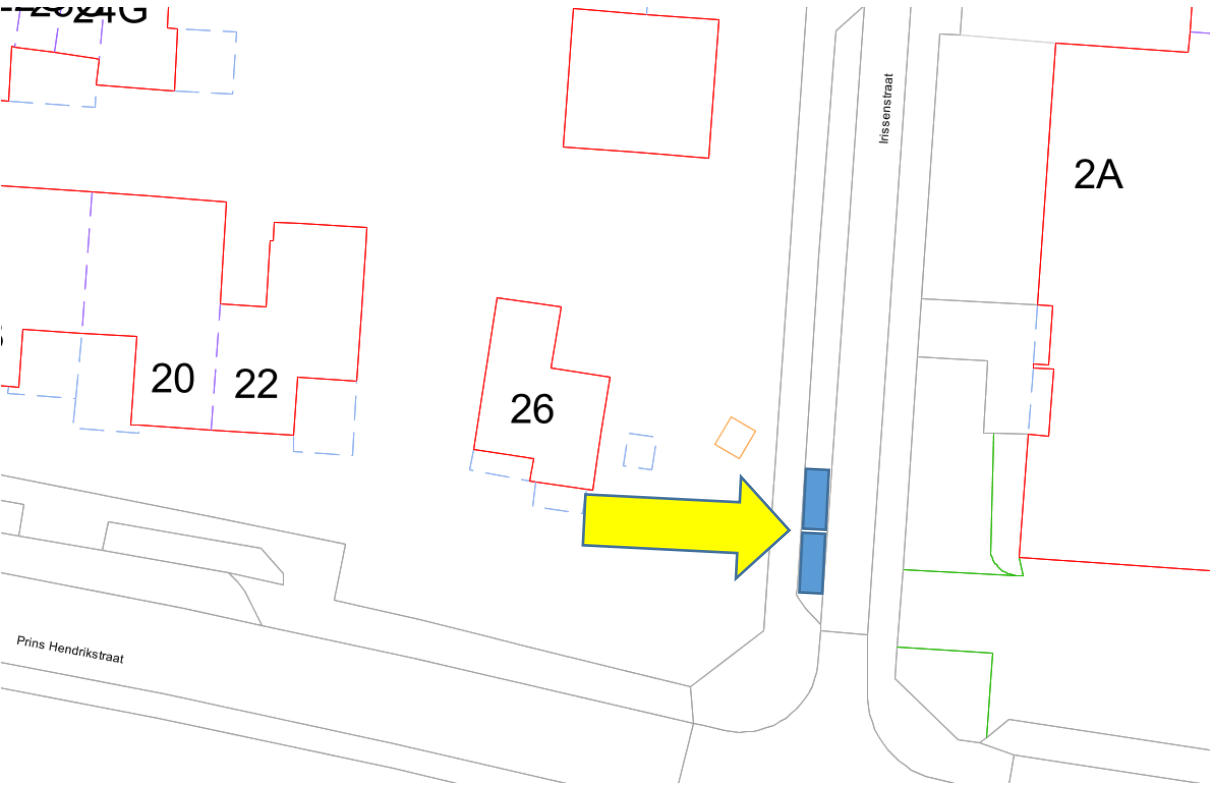
Lombardstraat – Heusden (0797-90)



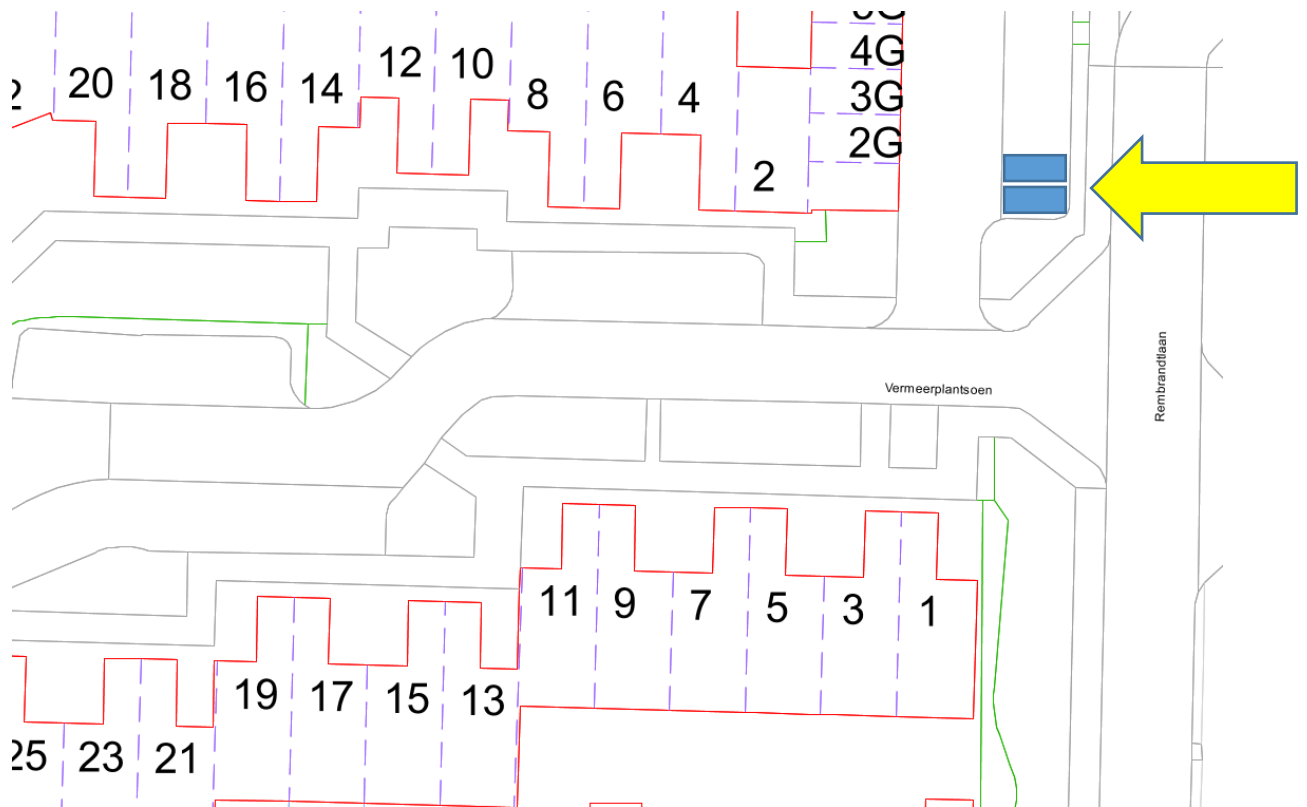
Zonnenbloemlaan – Drunen (0797-107)



Irissenstraat – Drunen (0797-108)



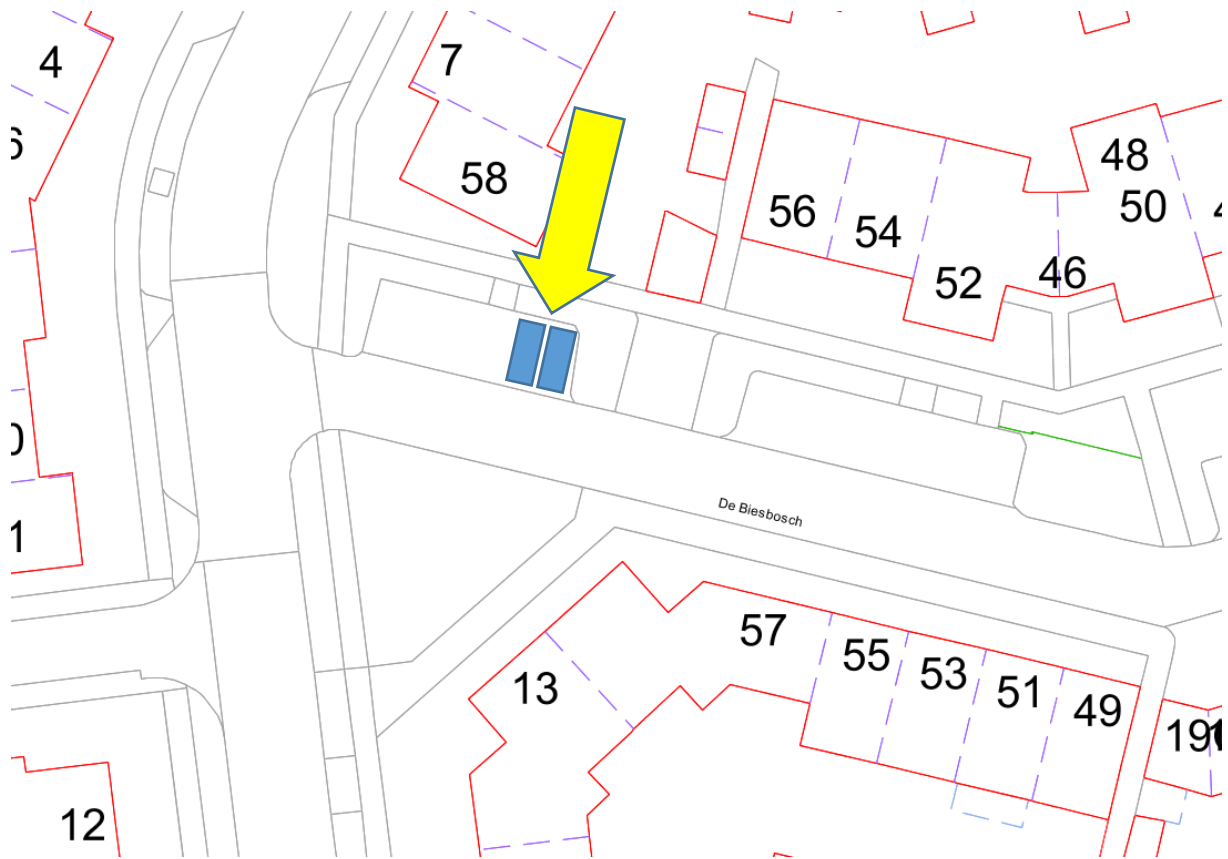
Vermeerplantsoen – Drunen (0797-118)



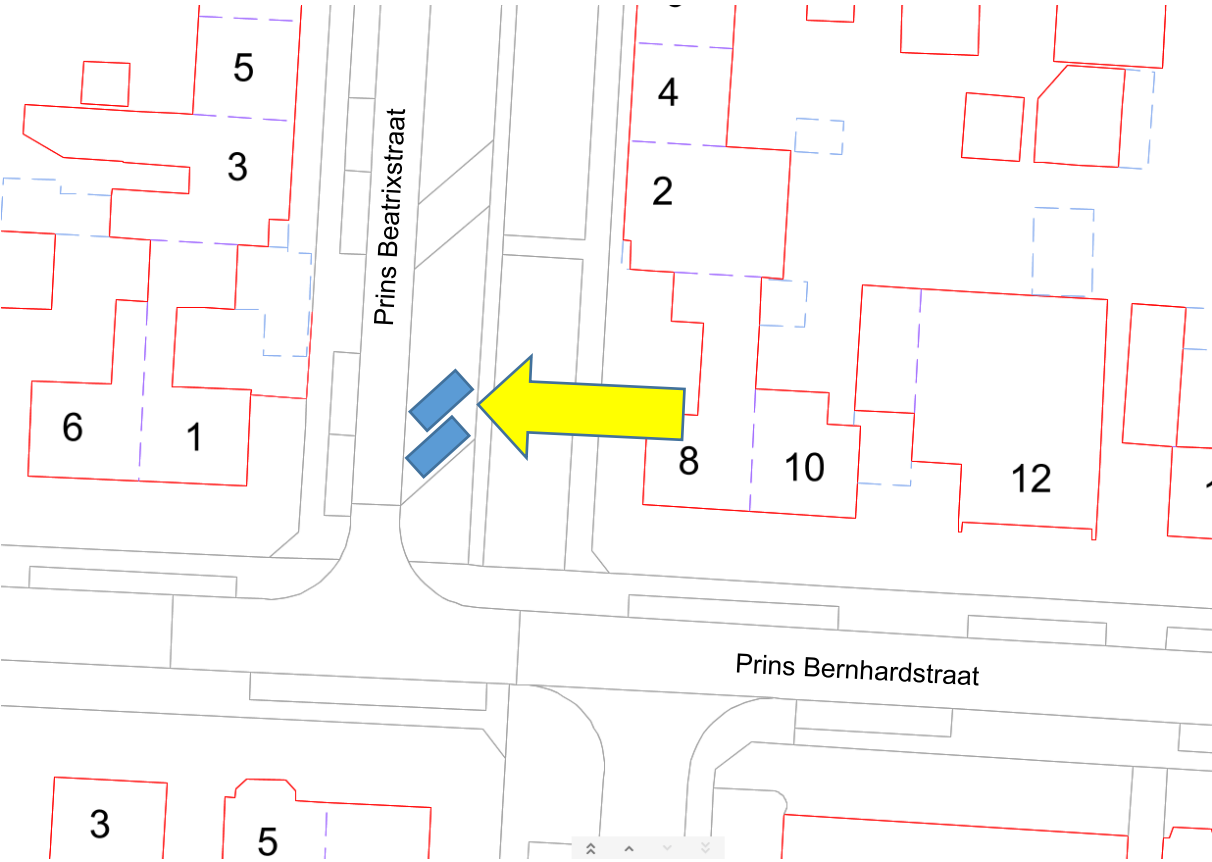
Schubertstraat – Drunen (0797-129)



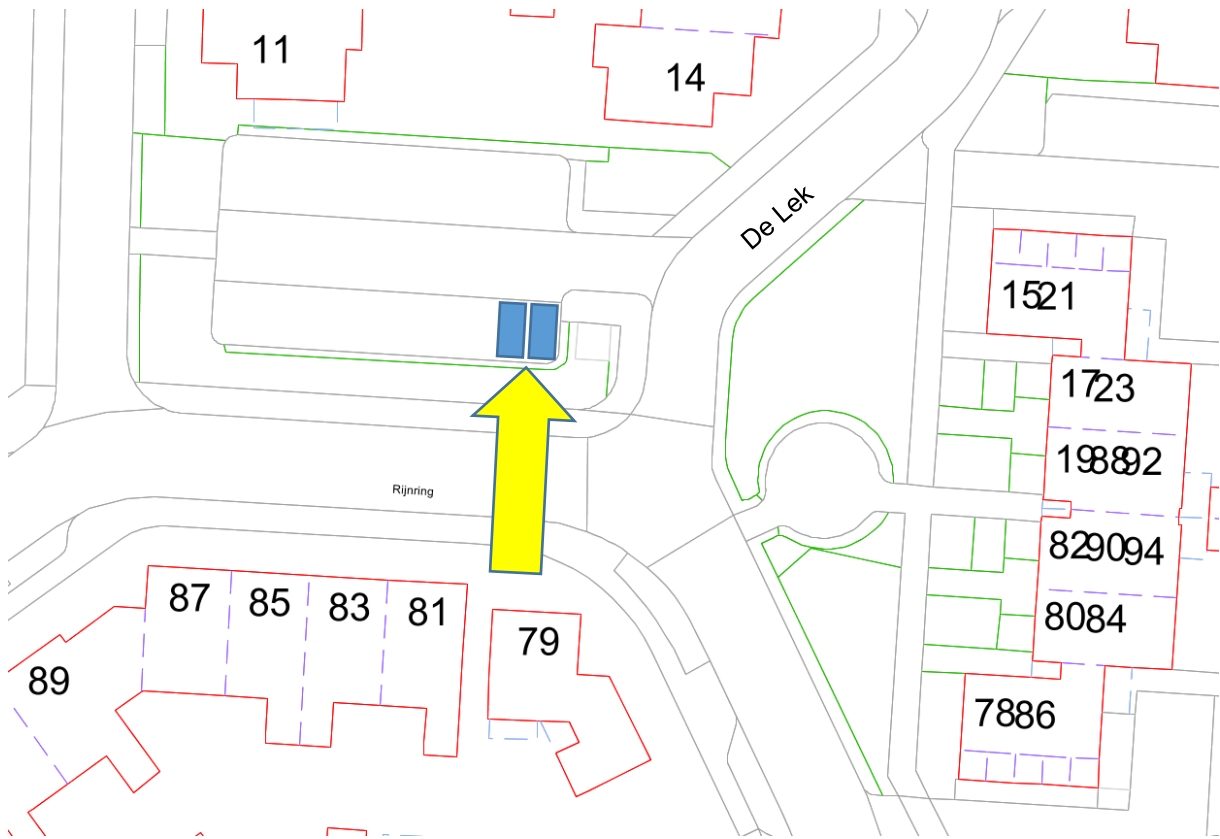
De Biesbosch – Drunen (0797-131)



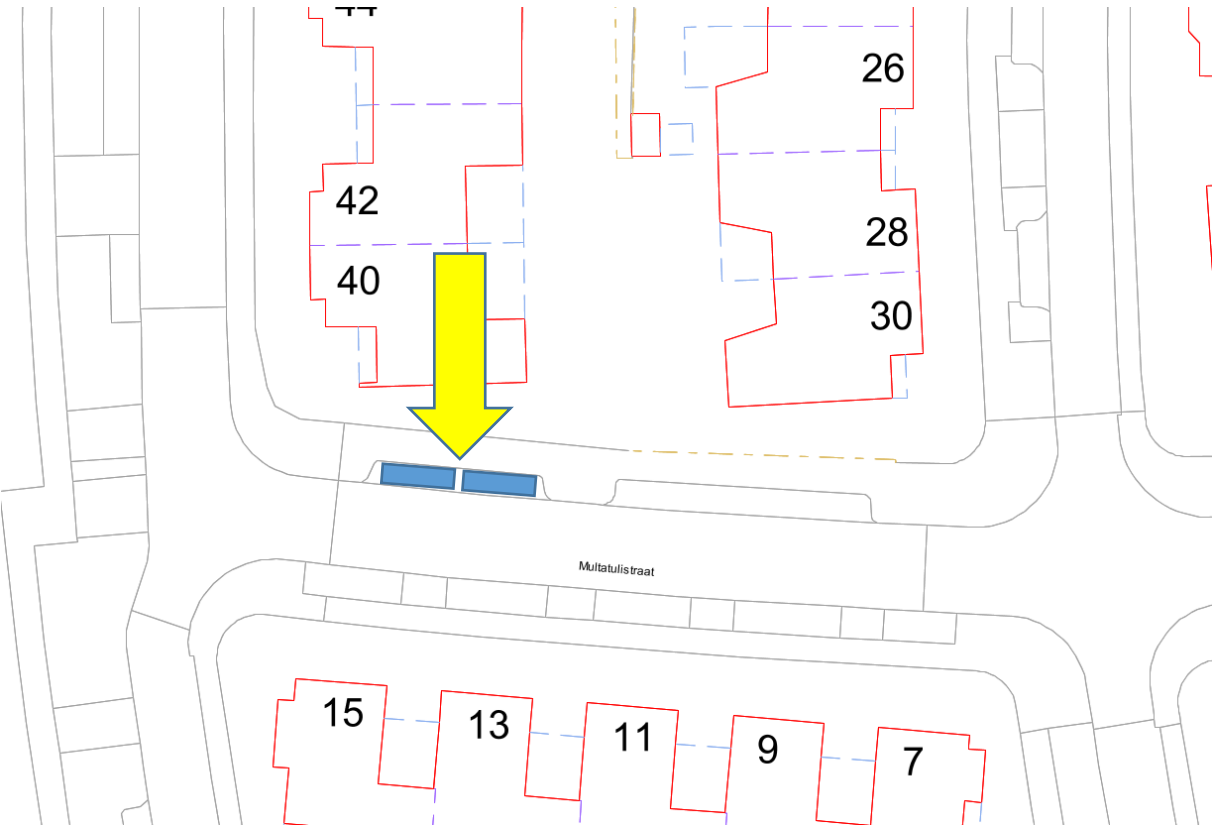
Prinses Beatrixstraat – Drunen (0797-142)



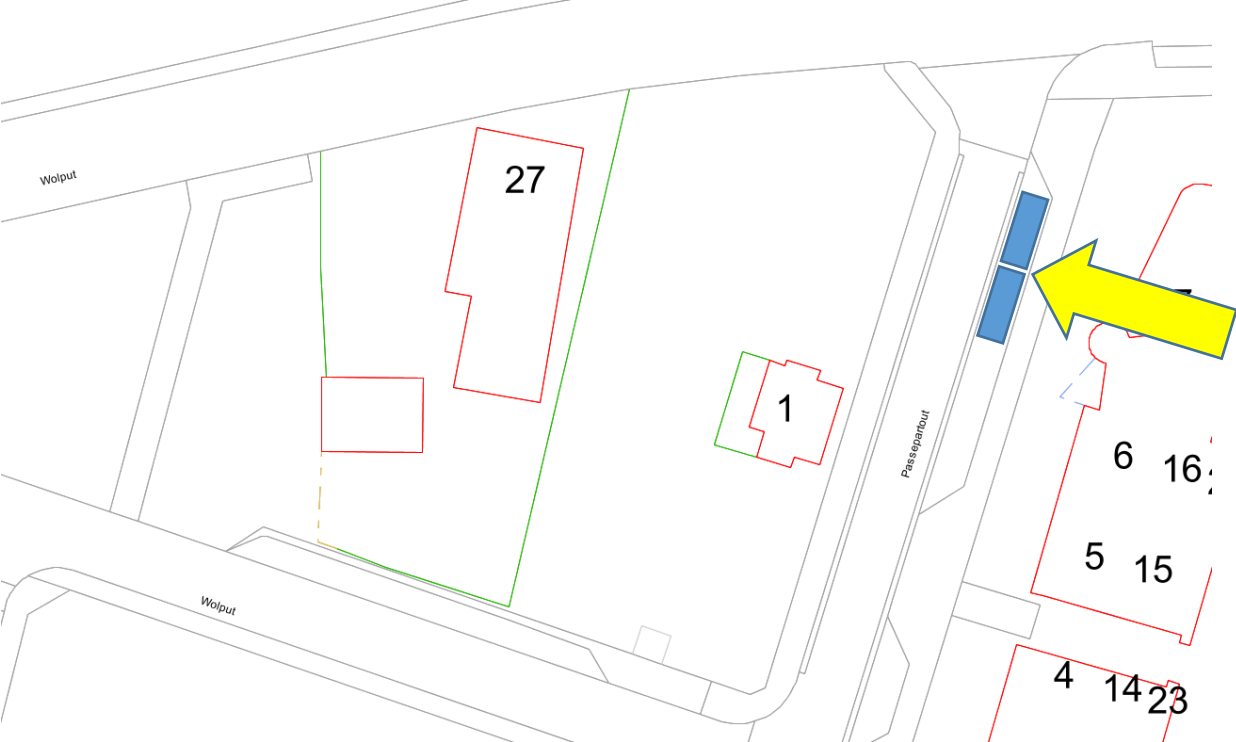
De Lek – Drunen (0797-145)



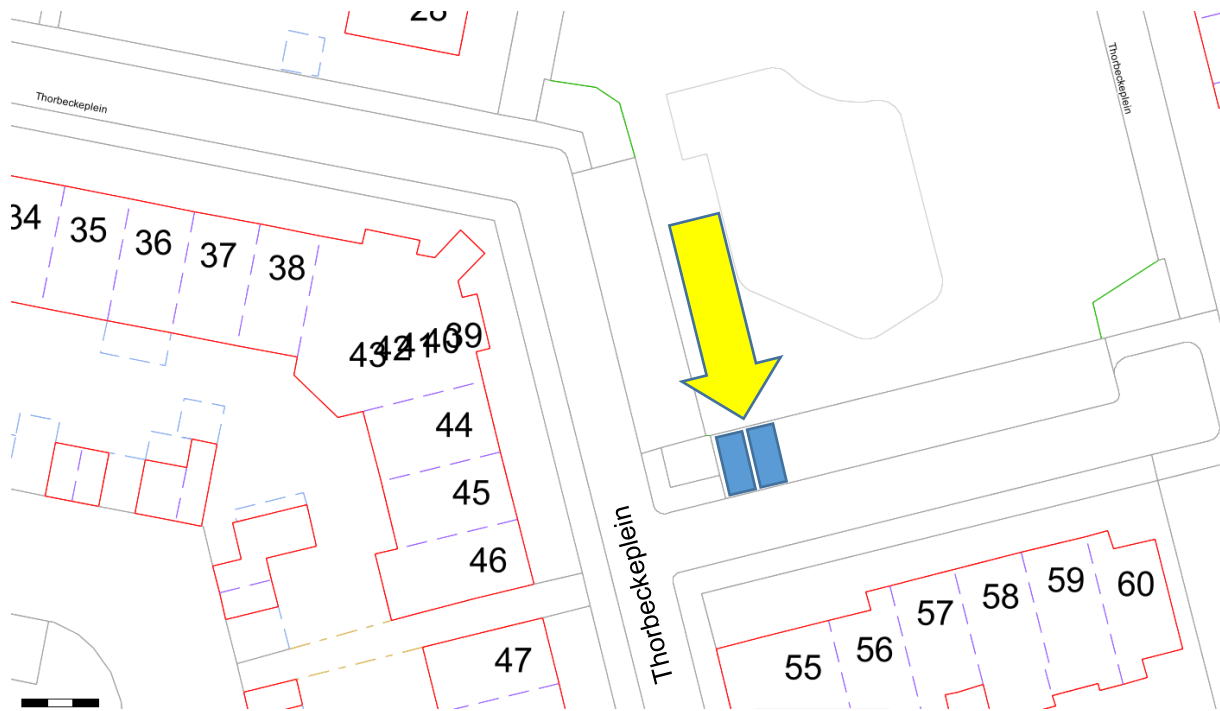
Multatulistraat – Vlijmen (0797-148)



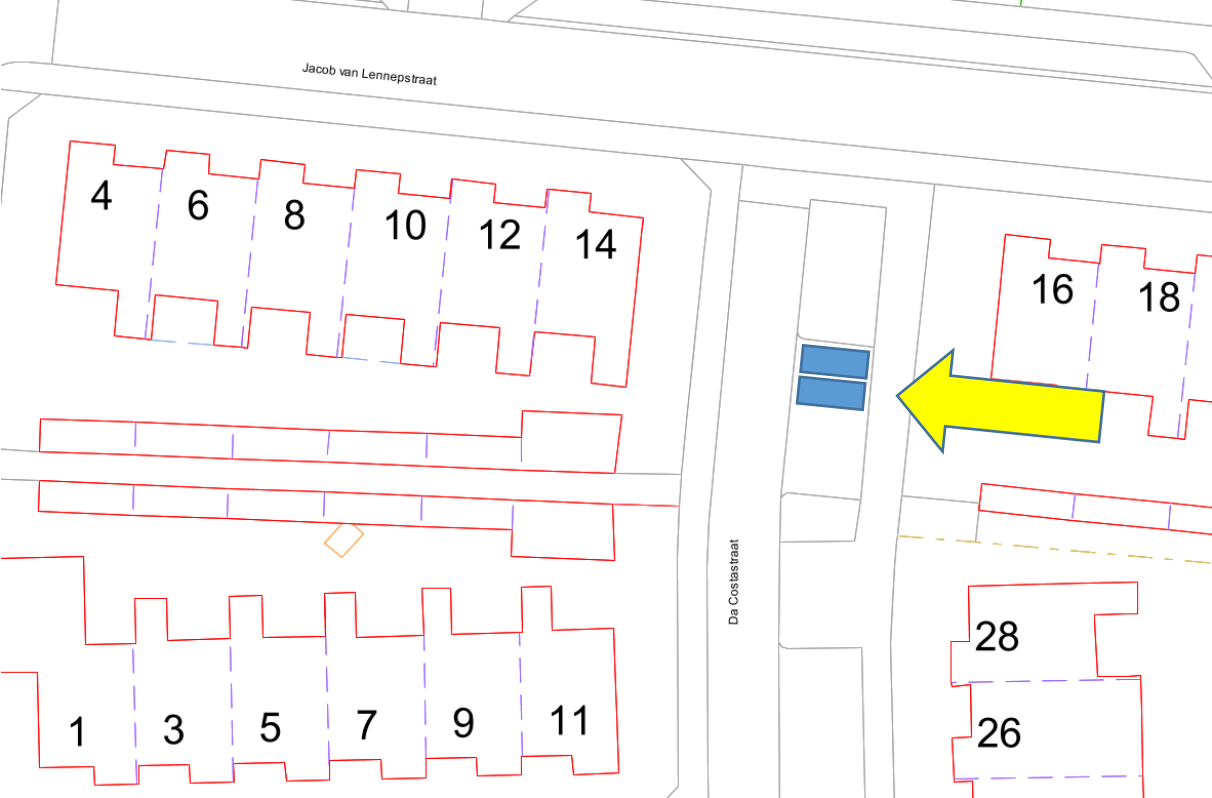
Passepartout – Vlijmen (0797-149)



Thorbeckeplein – Vlijmen (0797-159)



Da Costastraat – Vlijmen (0797-165)



Albert Verweijstraat – Vlijmen (0797-167)



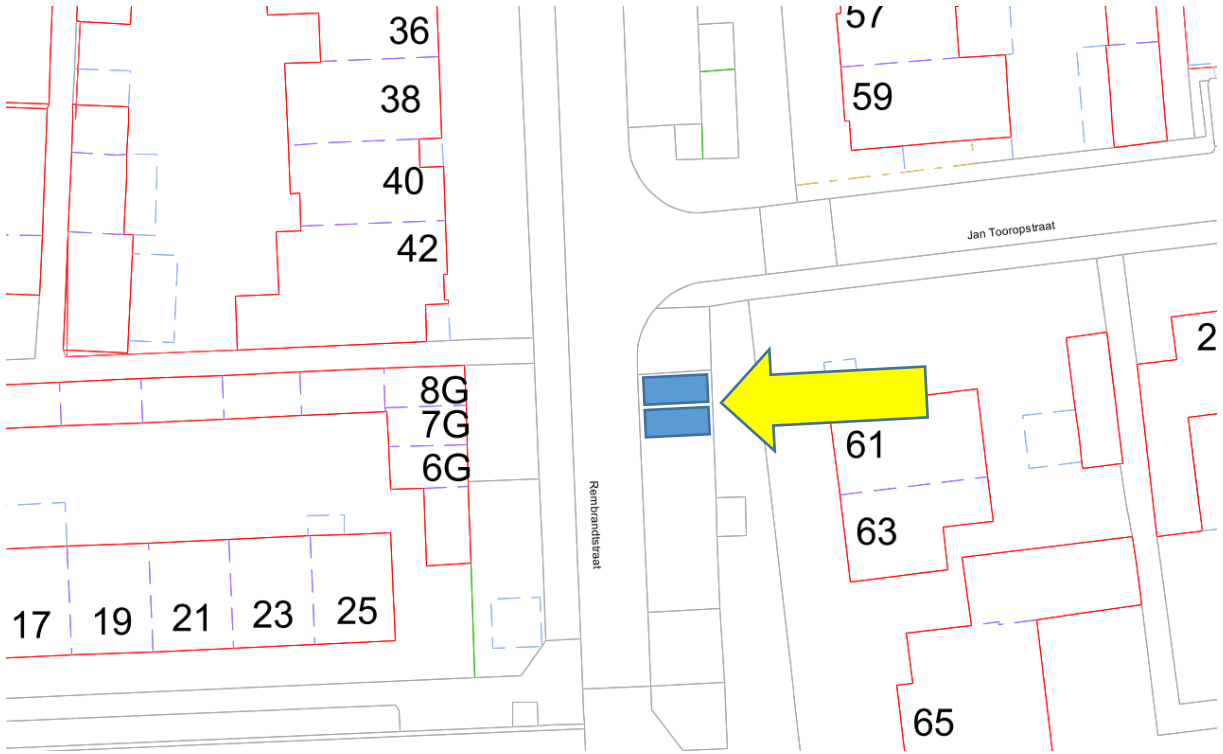
Vondelstraat – Vlijmen (0797-169)



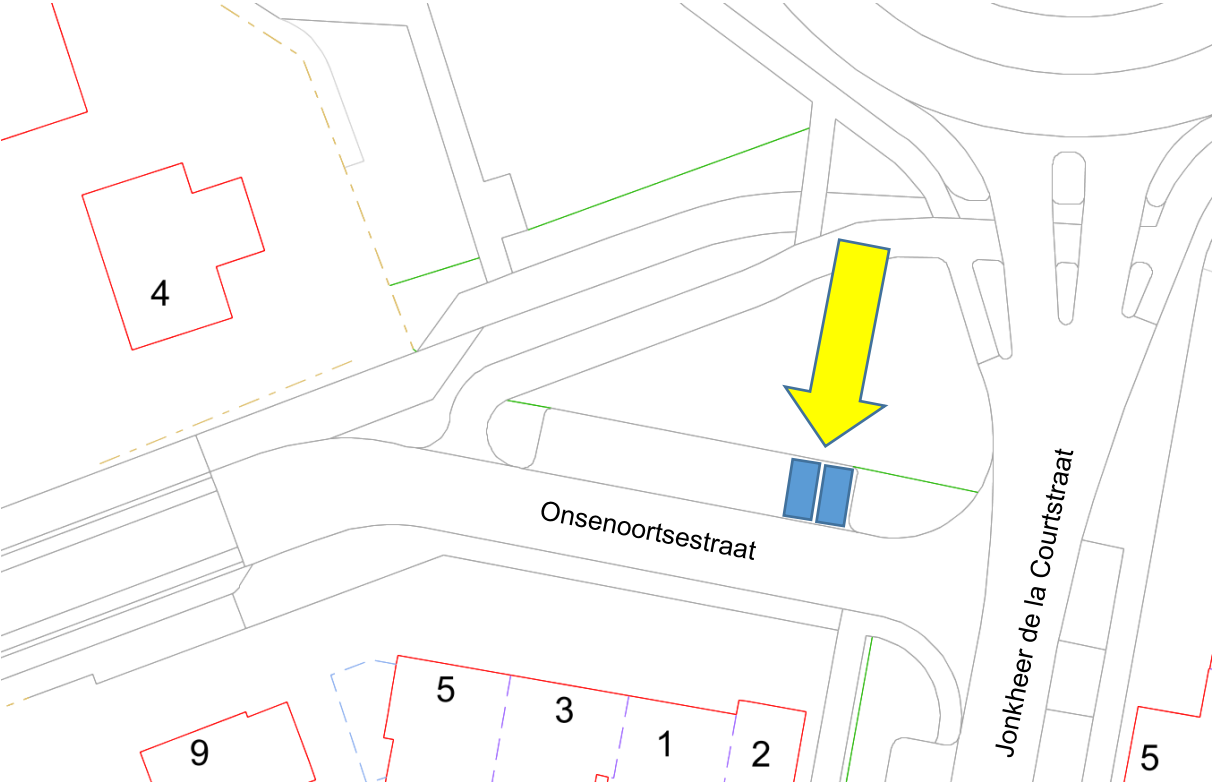
Nicolaas Beetsstraat – Vlijmen (0797-170)



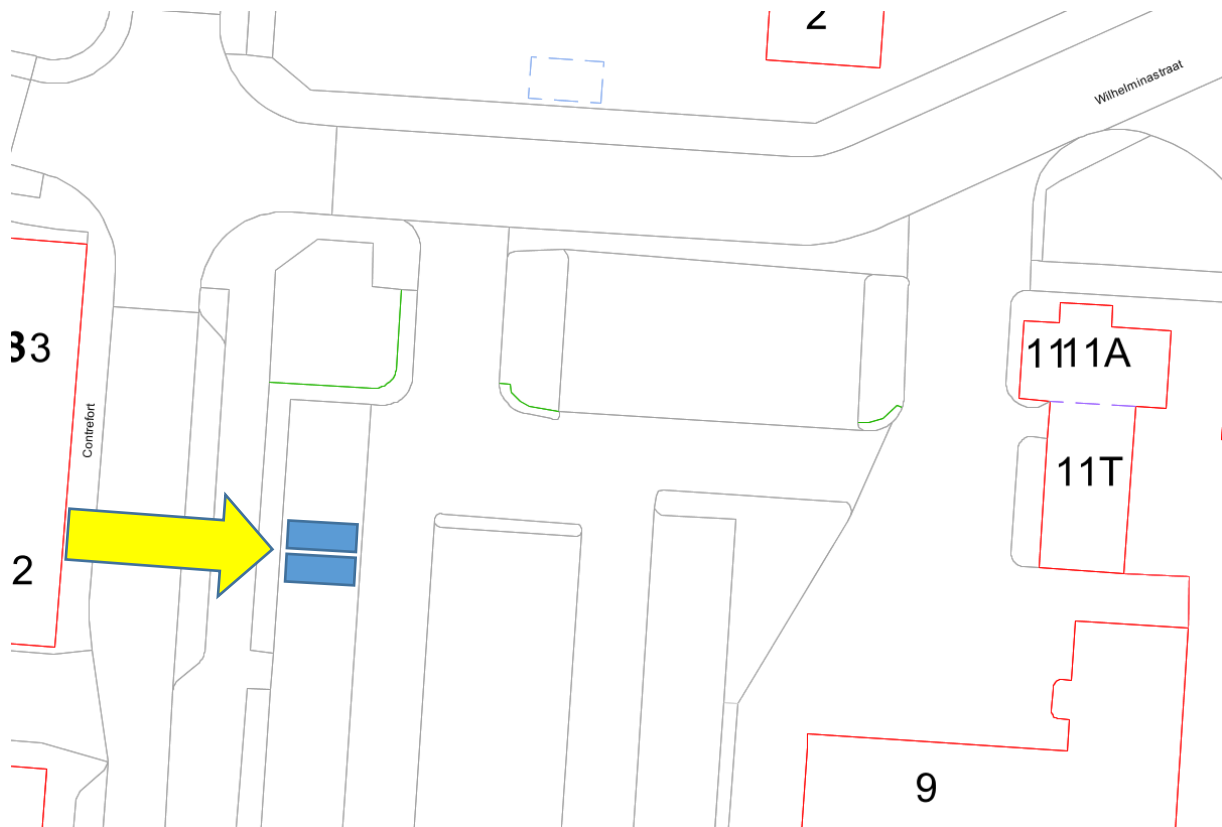
Rembrandtstraat – Vlijmen (0797-173)



Onsenoortsestraat – Nieuwkuijk (0797-178)

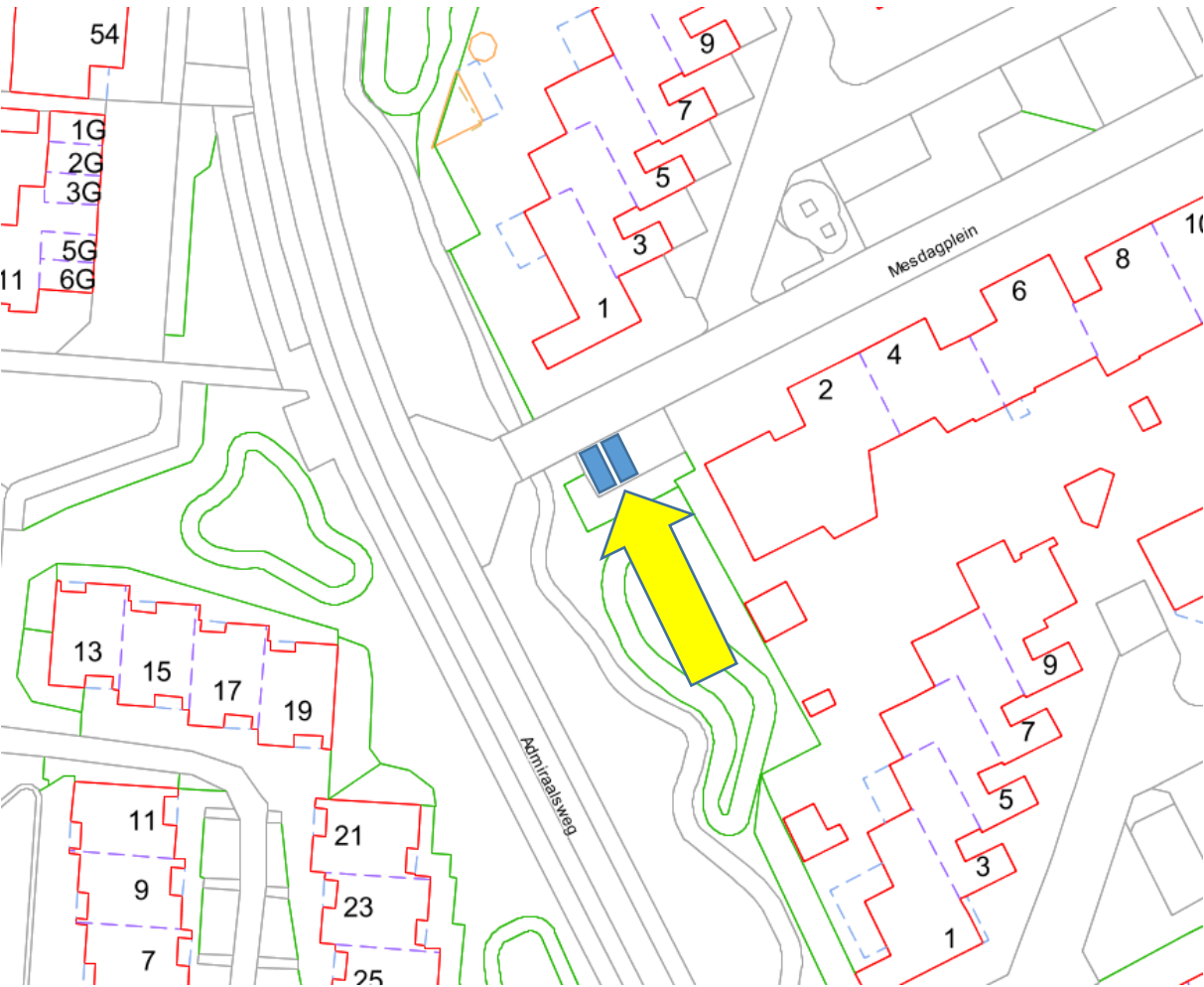


Wilhelminastraat – Drunen (0797-182)



Op P-terrein naast bestaand laadpaal

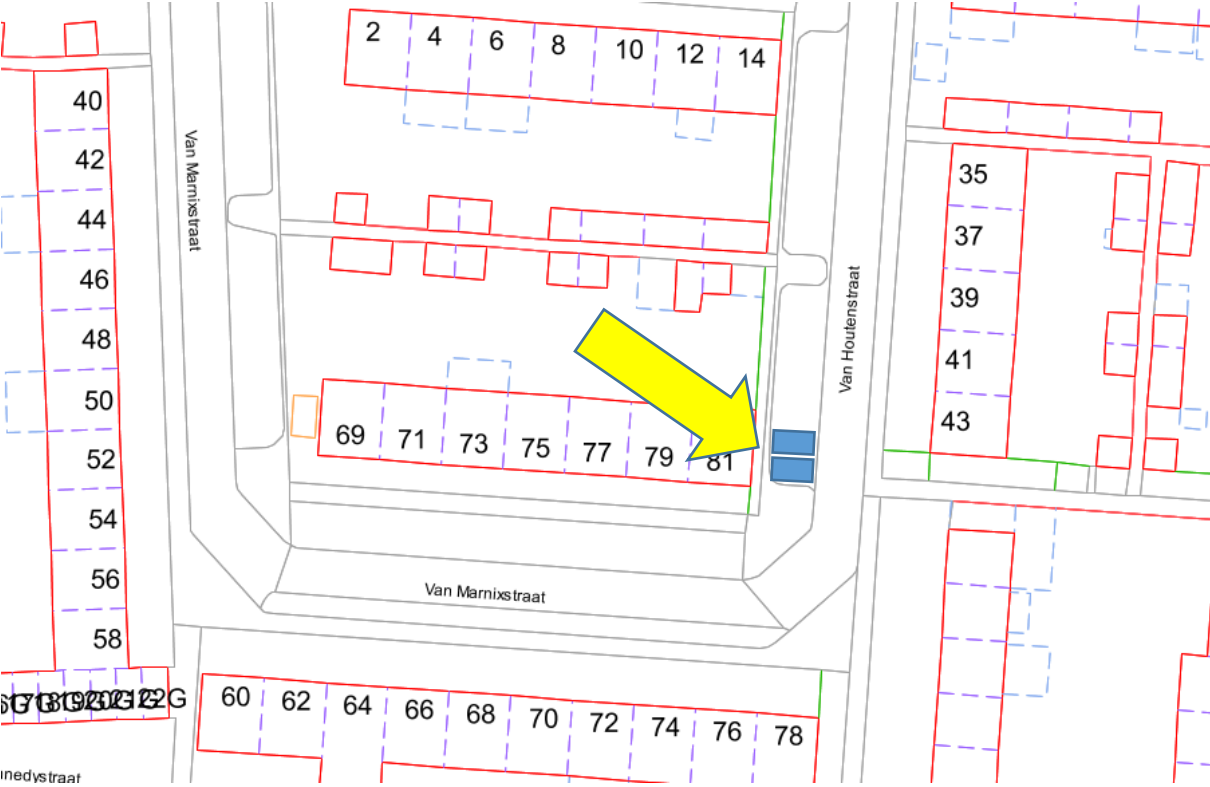
Mesdagplein – Drunen (0797-184)



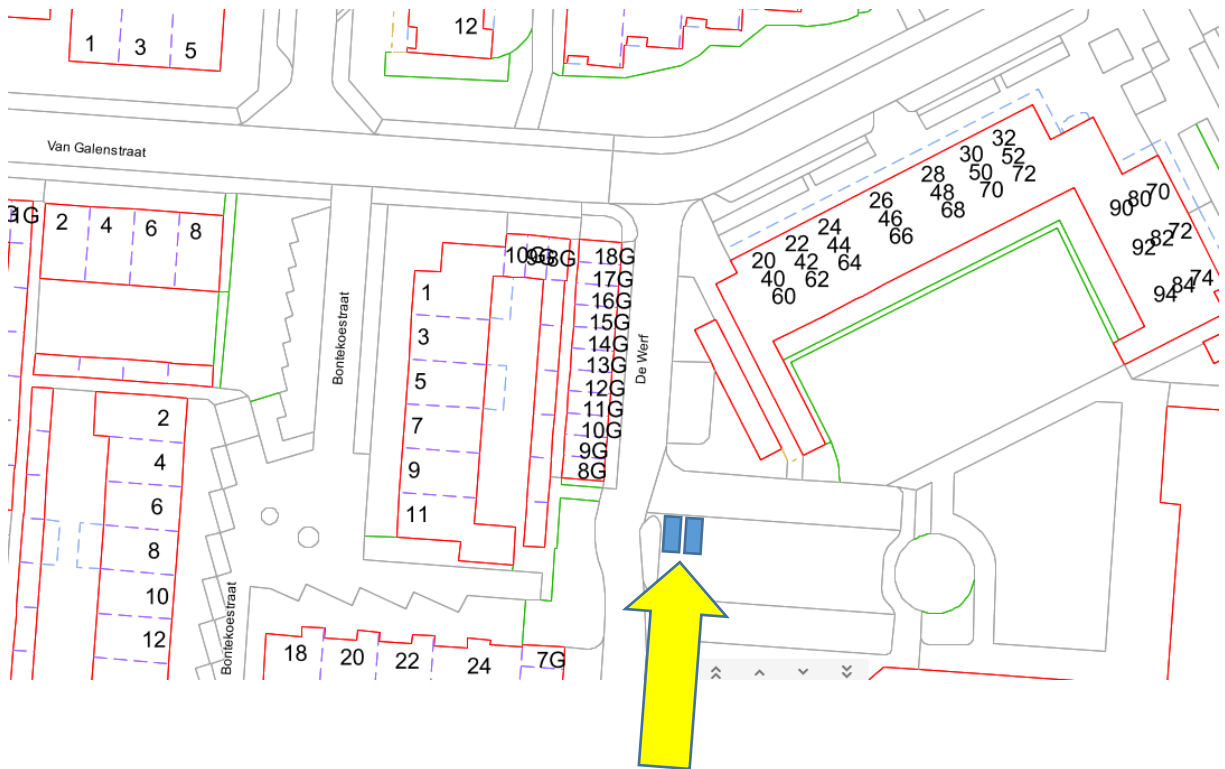
Van Marnixstraat – Drunen (0797-186)



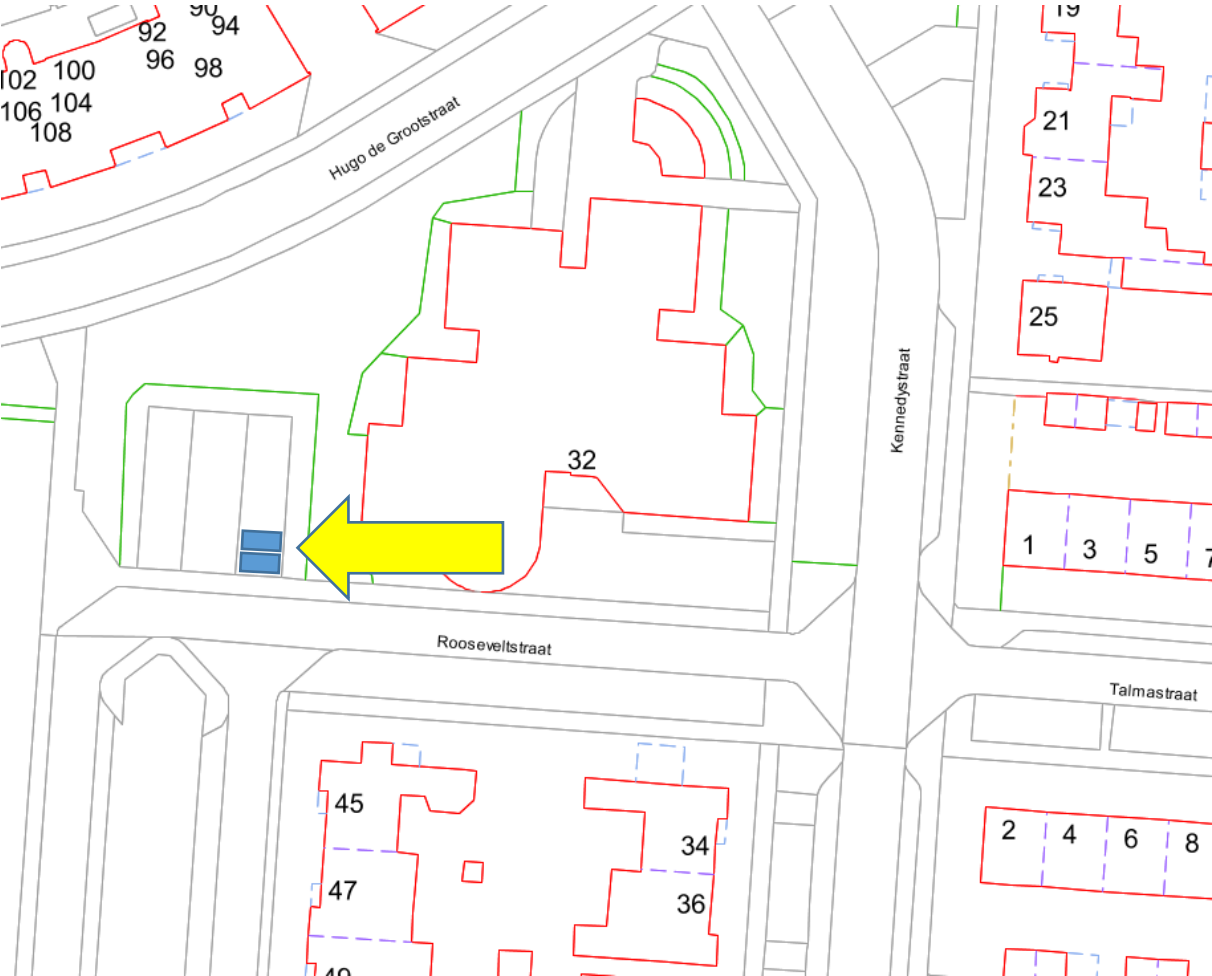
Van Houtenstraat - Drunen (0797-187)



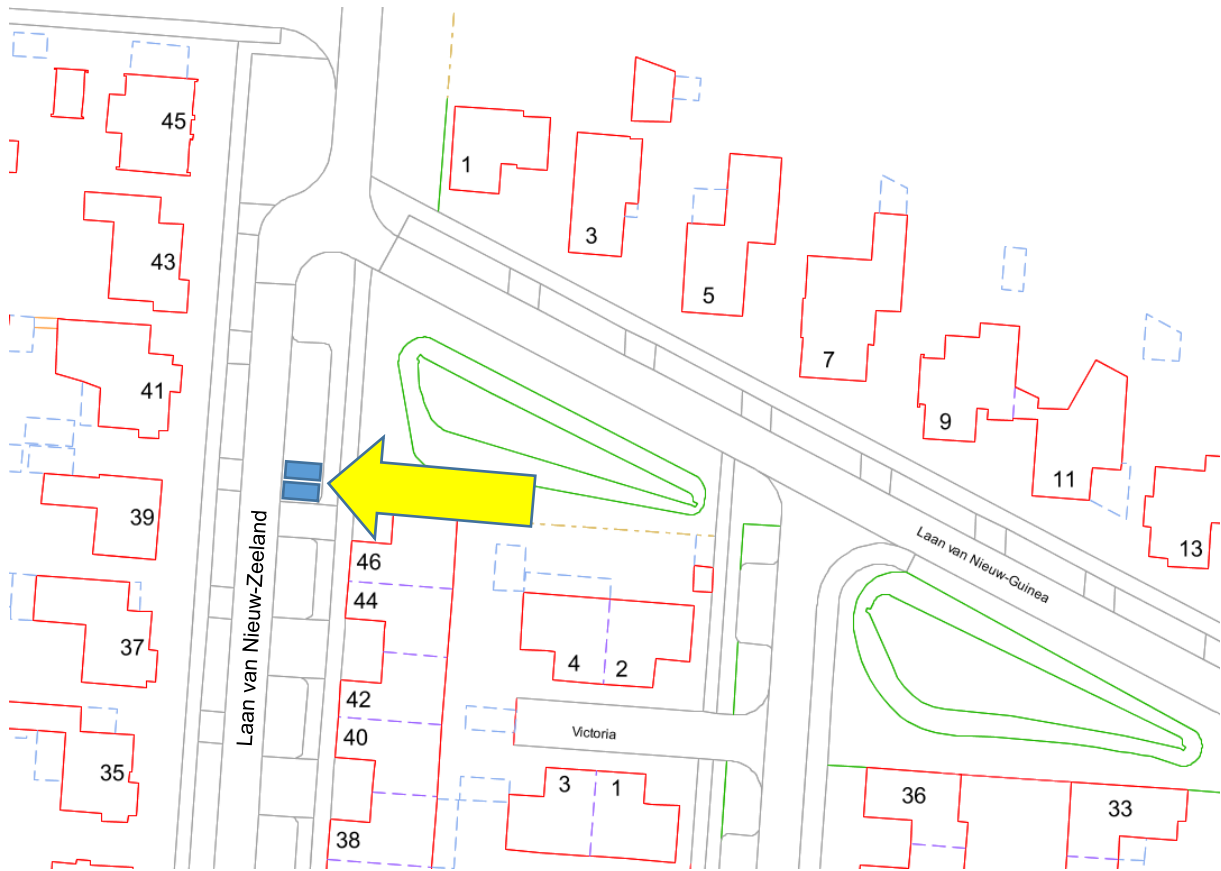
De Werf – Drunen (0797-192)



Rooseveltstraat – Drunen (0797-198)



Laan van Nieuw-Zeeland – Drunen (0797-251)

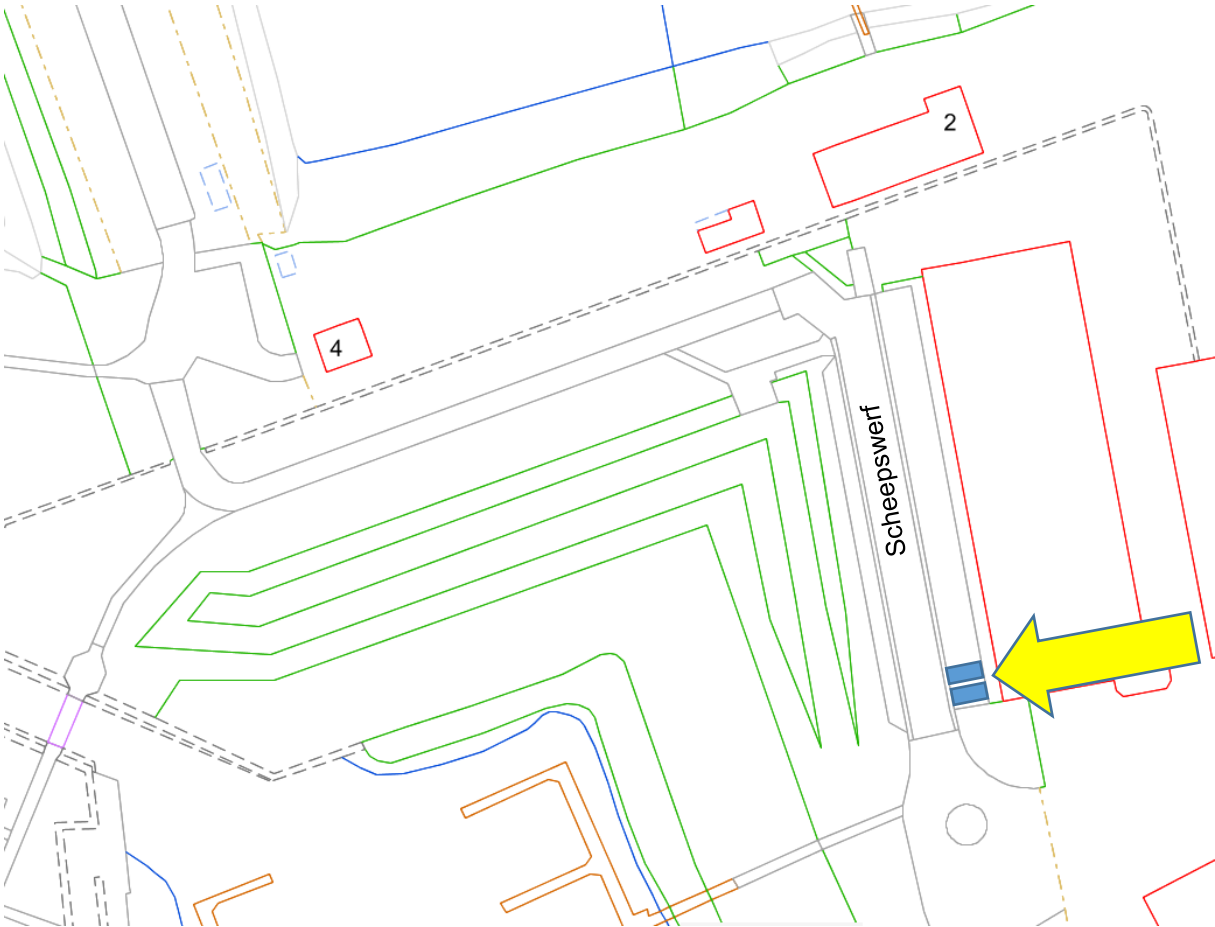


Steenweg – Oudheusden (0797-281)

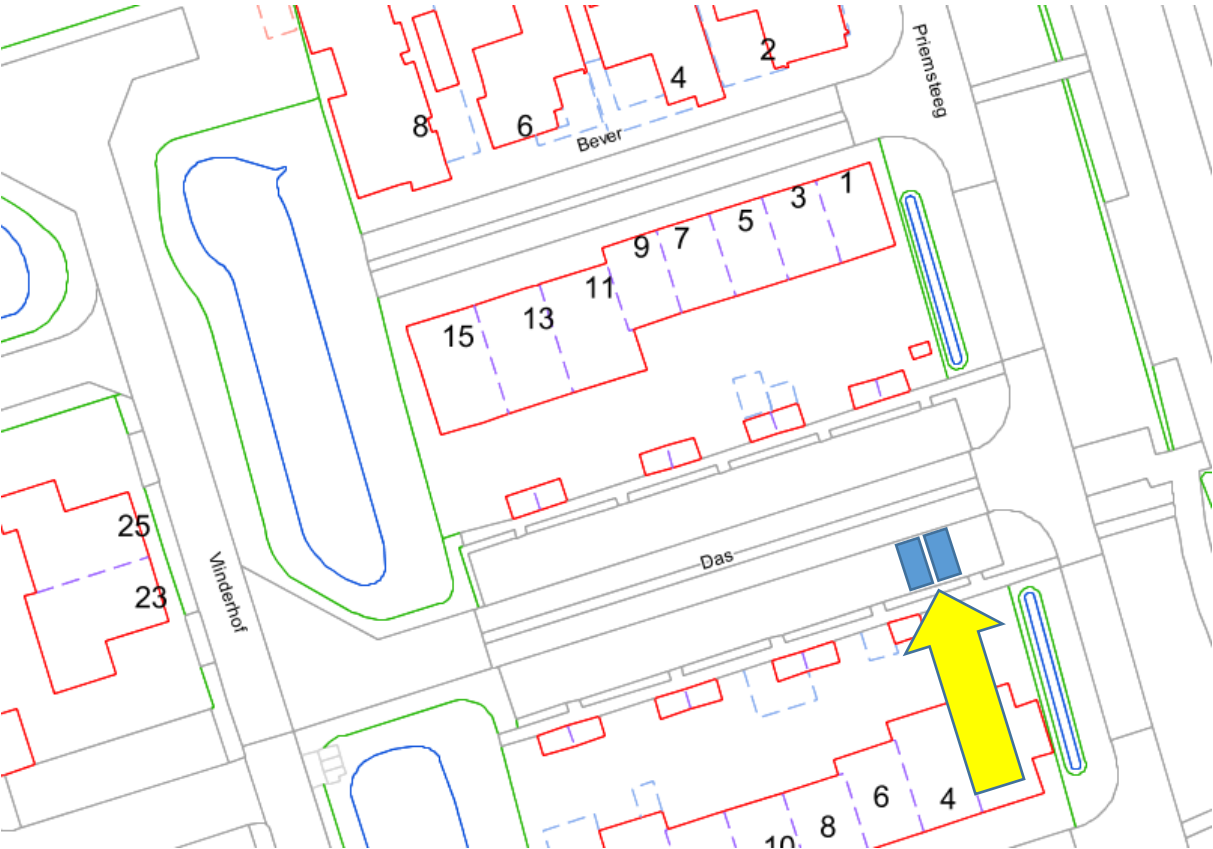


Op P-terrein naast bestaand laadpaal

Scheepswerf – Heusden (0797-319)



Das – Vlijmen (0797-321)



Theodoor van Thuldenstraat – Vlijmen (0797-336)



Achterstraat – Drunen (0797-340)

