

LOGO GEMEENTE

Laadpaal ID 1894-26: Van der Steenstraat 14, 5768AK Meijel

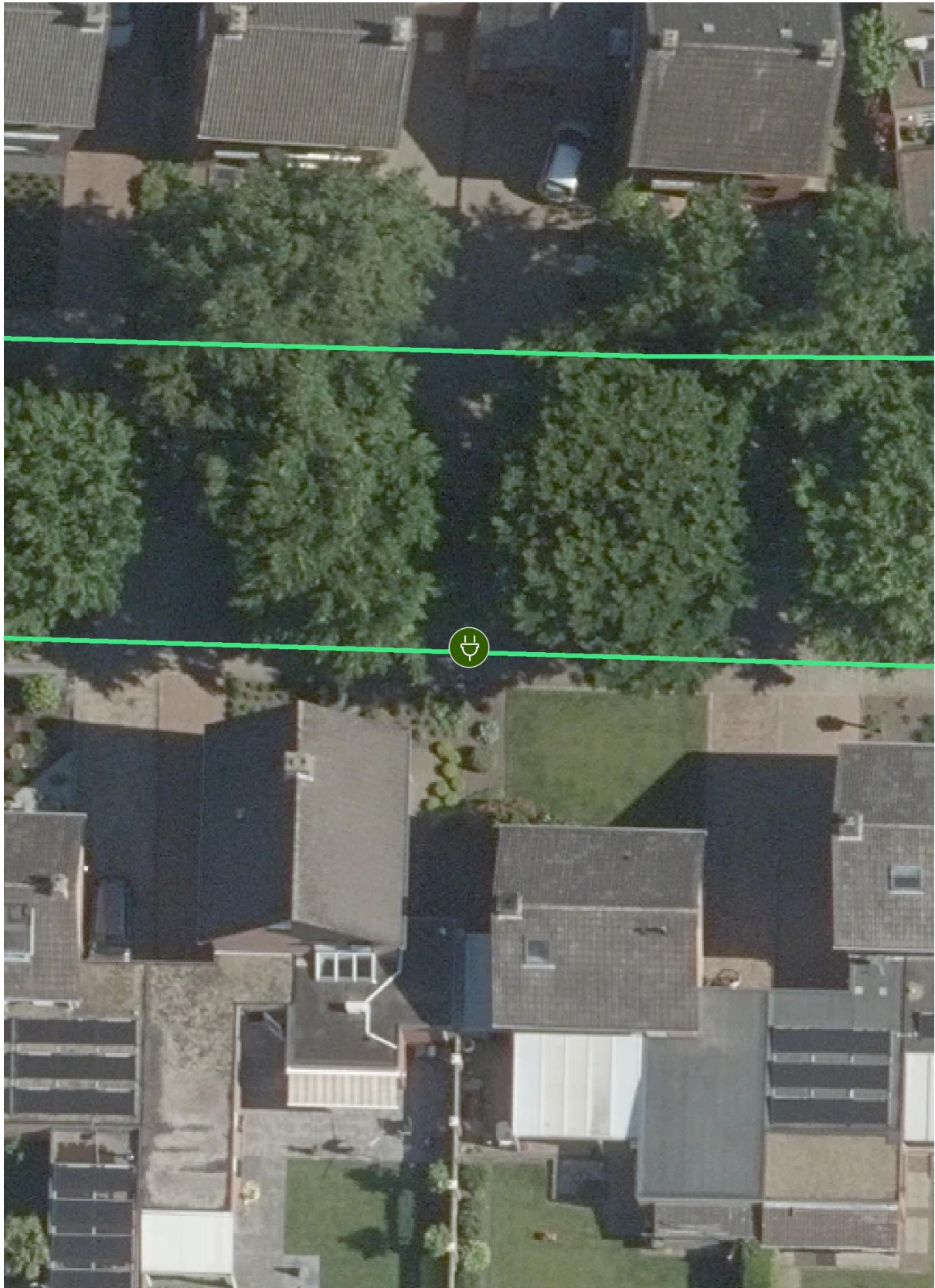
Coördinaten: 5.884832581829102, 51.34185434867456



LOGO GEMEENTE

Laadpaal ID 1894-36: Molenhaagweg 3, 5768EE Meijel

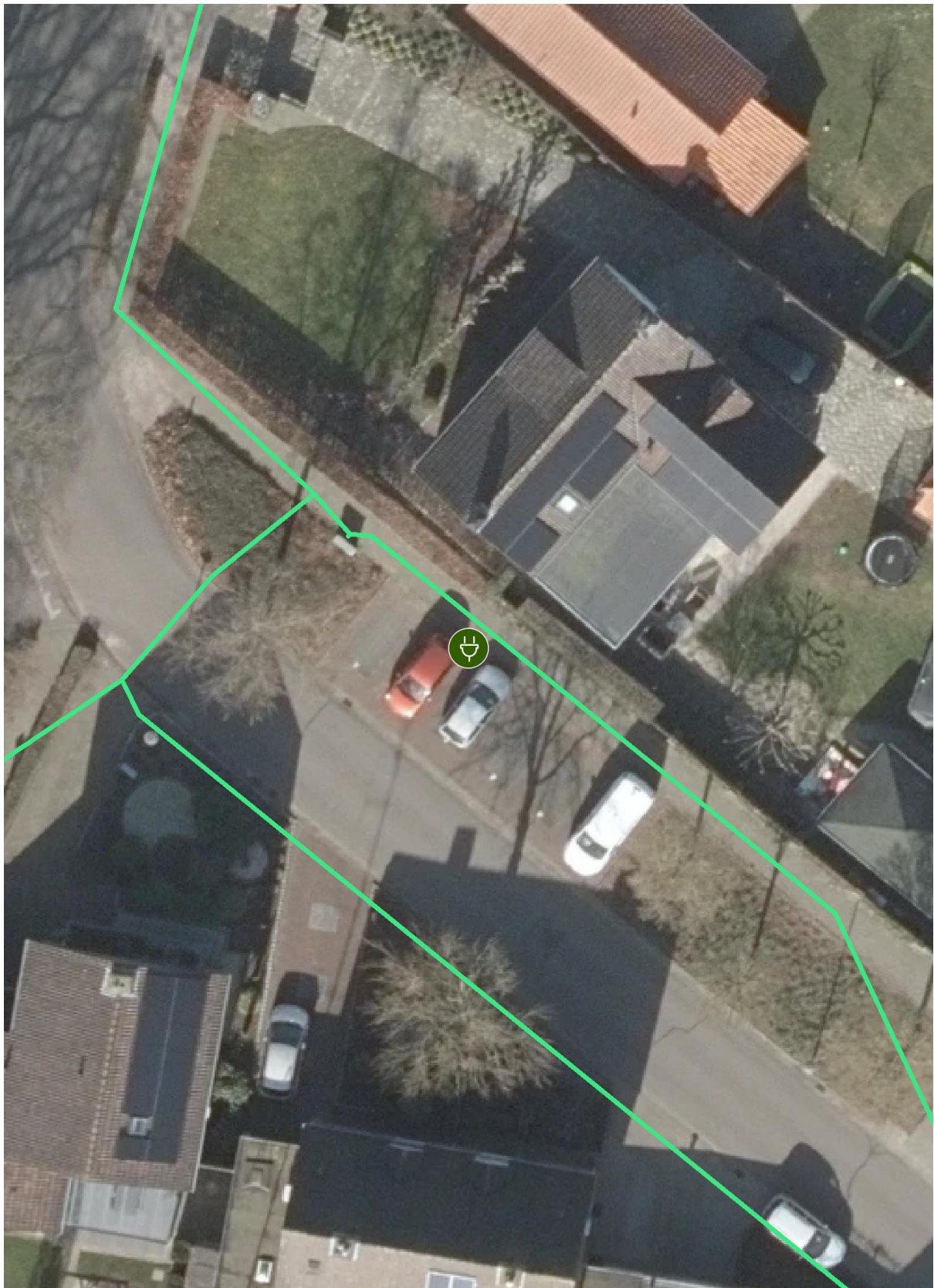
Coördinaten: 5.881124251499102, 51.348171031803446



LOGO GEMEENTE

Laadpaal ID 1894-37: Molenhaagweg 55, 5768EE Meijel


Coördinaten: 5.876107146271011, 51.350075600716366



LOGO GEMEENTE

Laadpaal ID 1894-40: Kanaalstraat 88, 5986AH Beringe

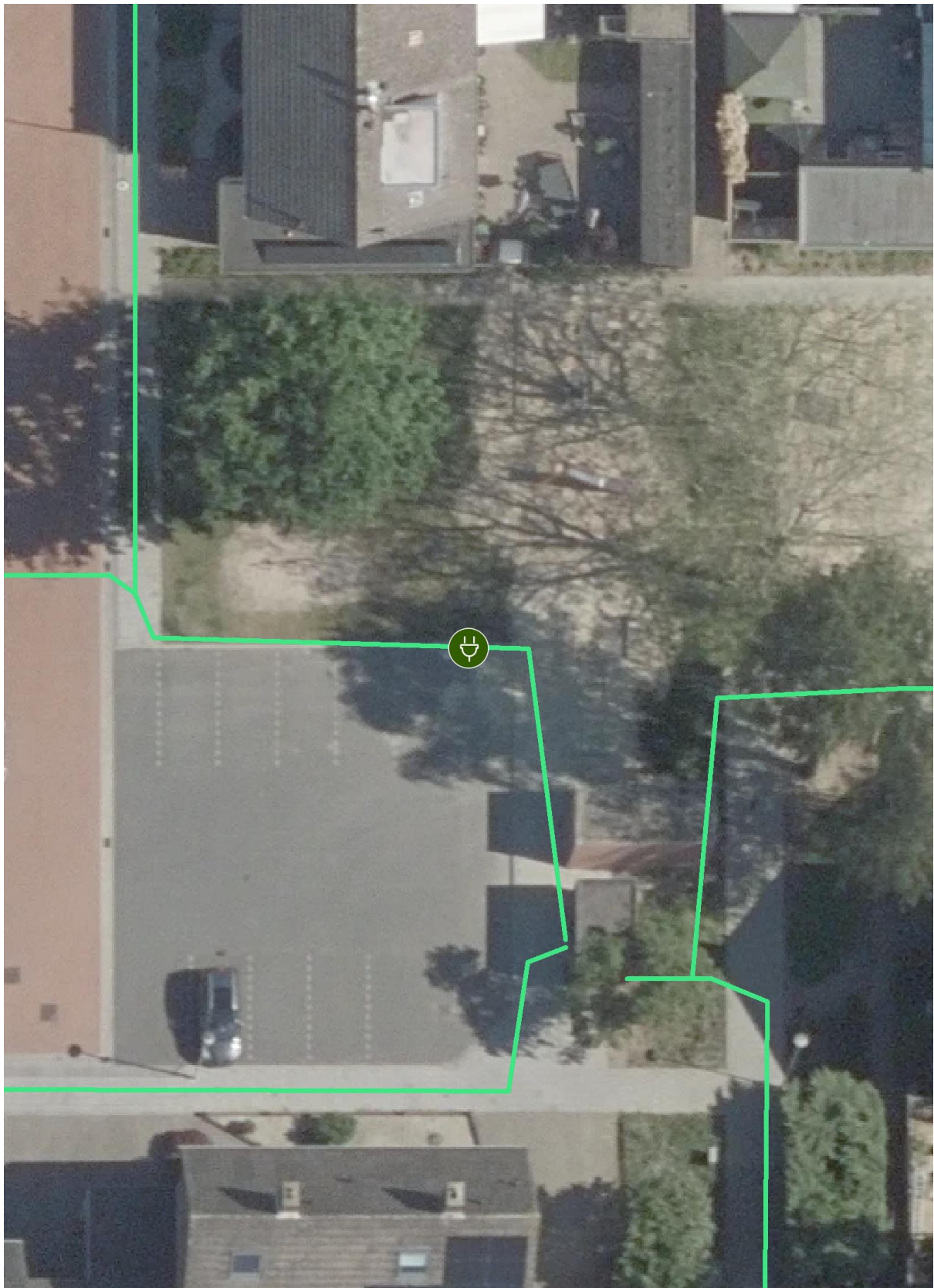
Coördinaten: 5.946322912649492, 51.33782312127531



LOGO GEMEENTE

Laadpaal ID 1894-43: Rubensstraat 21, 5986BD Beringe


Coördinaten: 5.947310184732174, 51.33548013558746



LOGO GEMEENTE

Laadpaal ID 1894-52: Ringovenpark 18, 5981AK Panningen

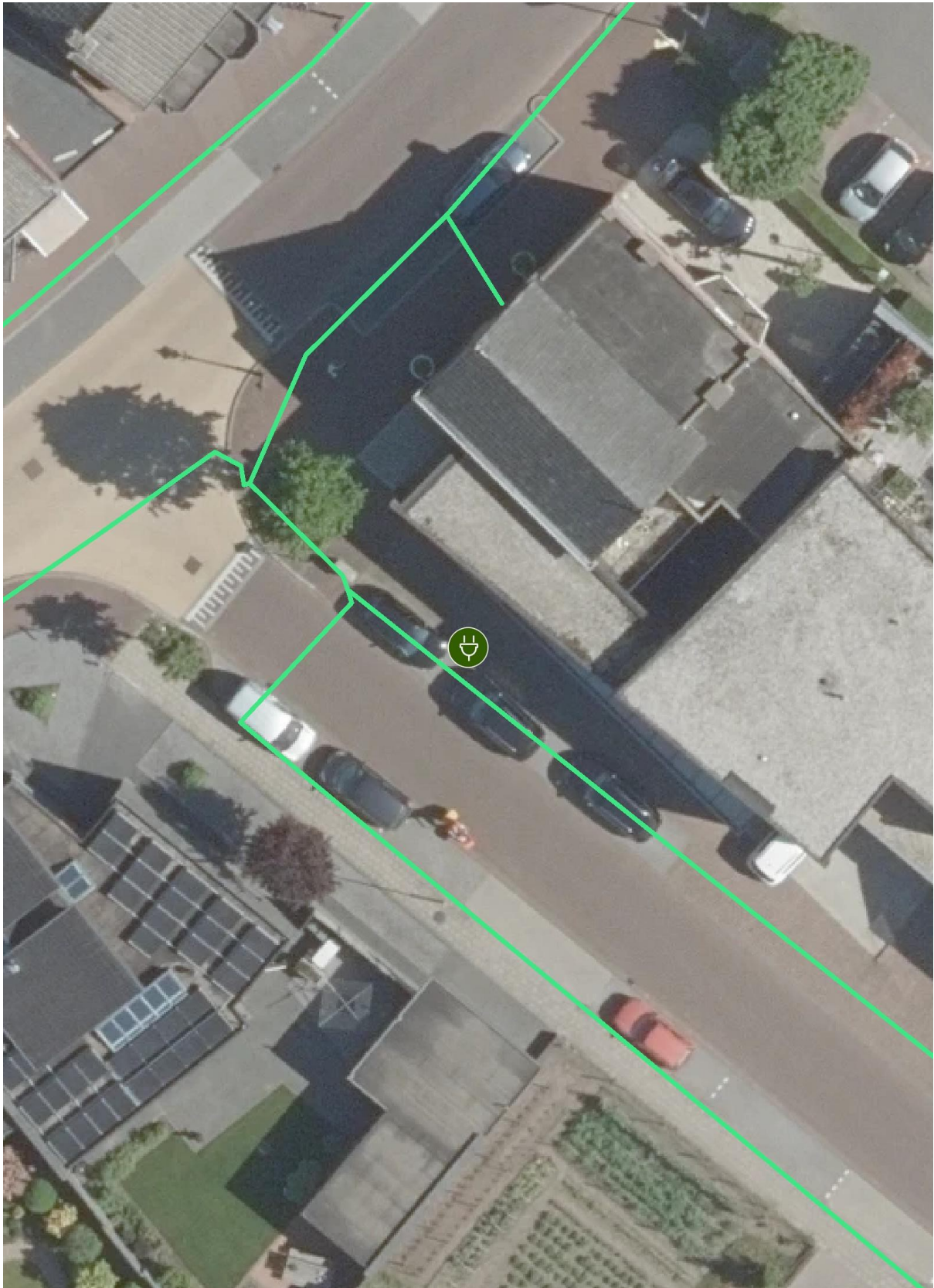
Coördinaten: 5.971984816801978, 51.327164016093974



LOGO GEMEENTE

Laadpaal ID 1894-53: Doctor Ariënsstraat 1, 5981VD Panningen


Coördinaten: 5.9747335938316155, 51.32643646019926



LOGO GEMEENTE

Laadpaal ID 1894-54: Kerkstraat 32, 5981CG Panningen


Coördinaten: 5.976523712905788, 51.32775651229991



LOGO GEMEENTE

Laadpaal ID 1894-58: Bernhardstraat 9, 5981XM Panningen

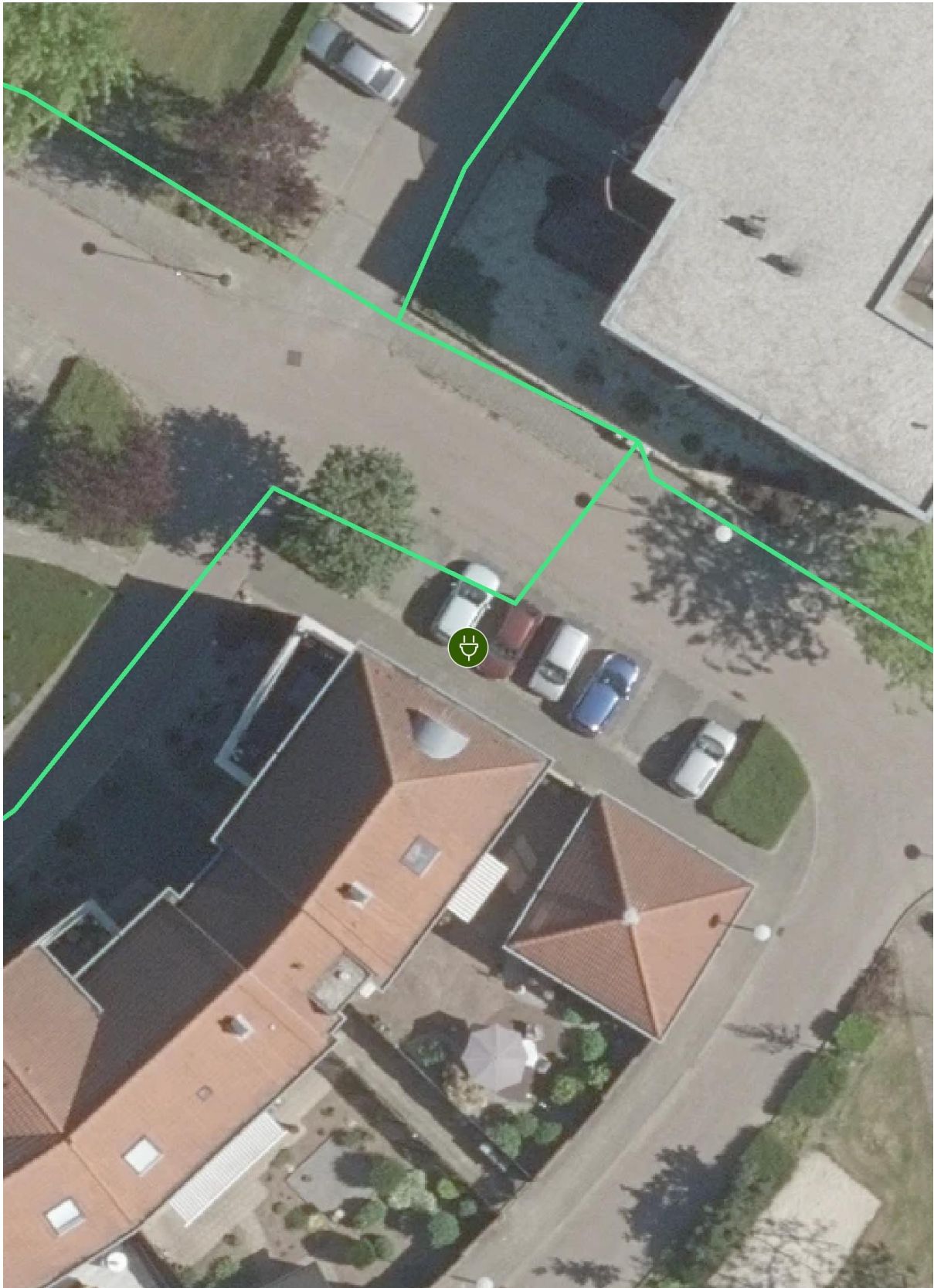
Coördinaten: 5.983145206431033, 51.3300550498131



LOGO GEMEENTE

Laadpaal ID 1894-65: Panningerveld 42, 5981HD Panningen

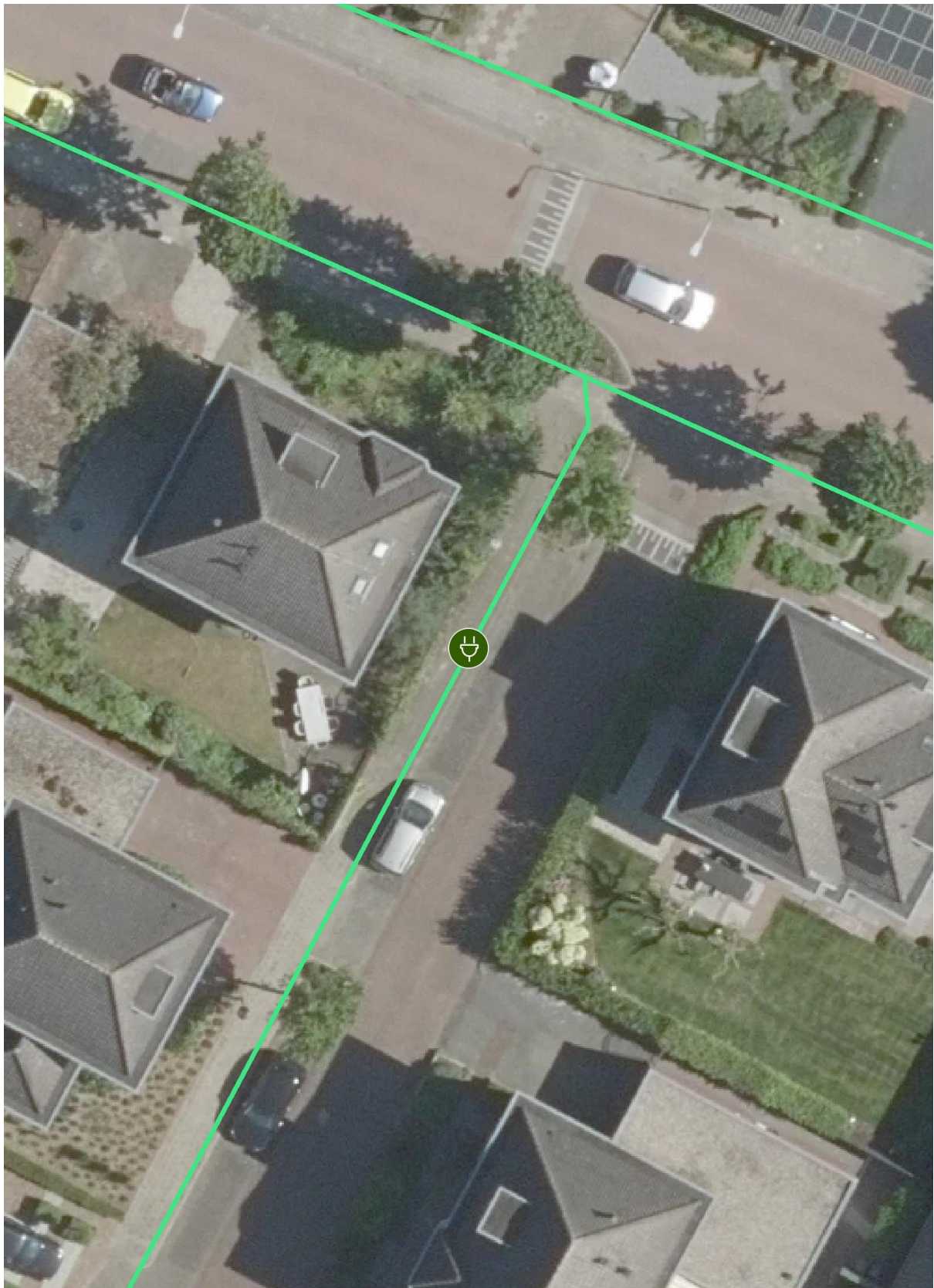
Coördinaten: 5.98643554177994, 51.32842510864745



LOGO GEMEENTE

Laadpaal ID 1894-67: Ruijsstraat 53, 5981CL Panningen

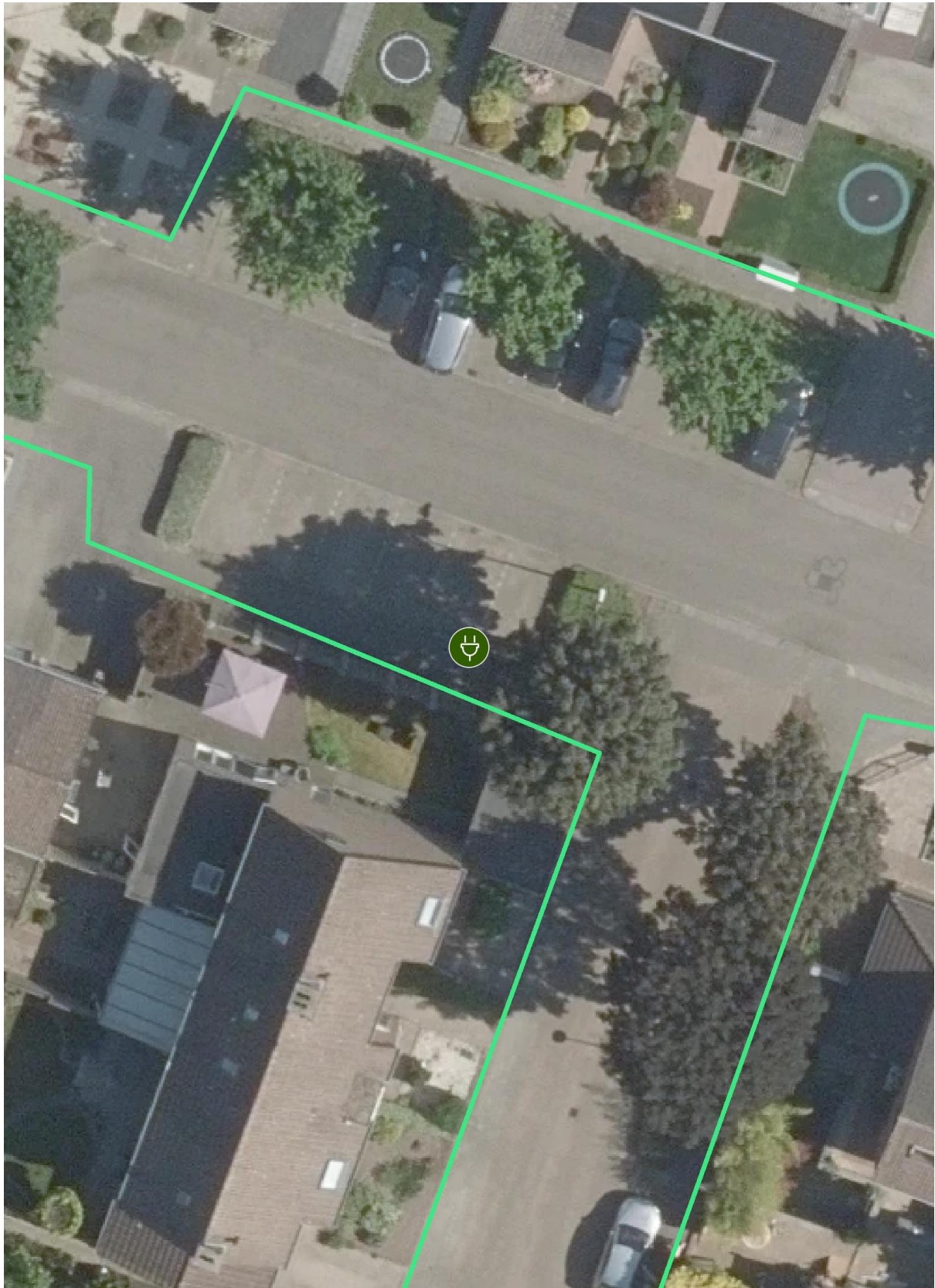
Coördinaten: 5.986984216505192, 51.32660952502363



LOGO GEMEENTE

Laadpaal ID 1894-70: Burgemeester Janssenring 24, 5981DH Panningen

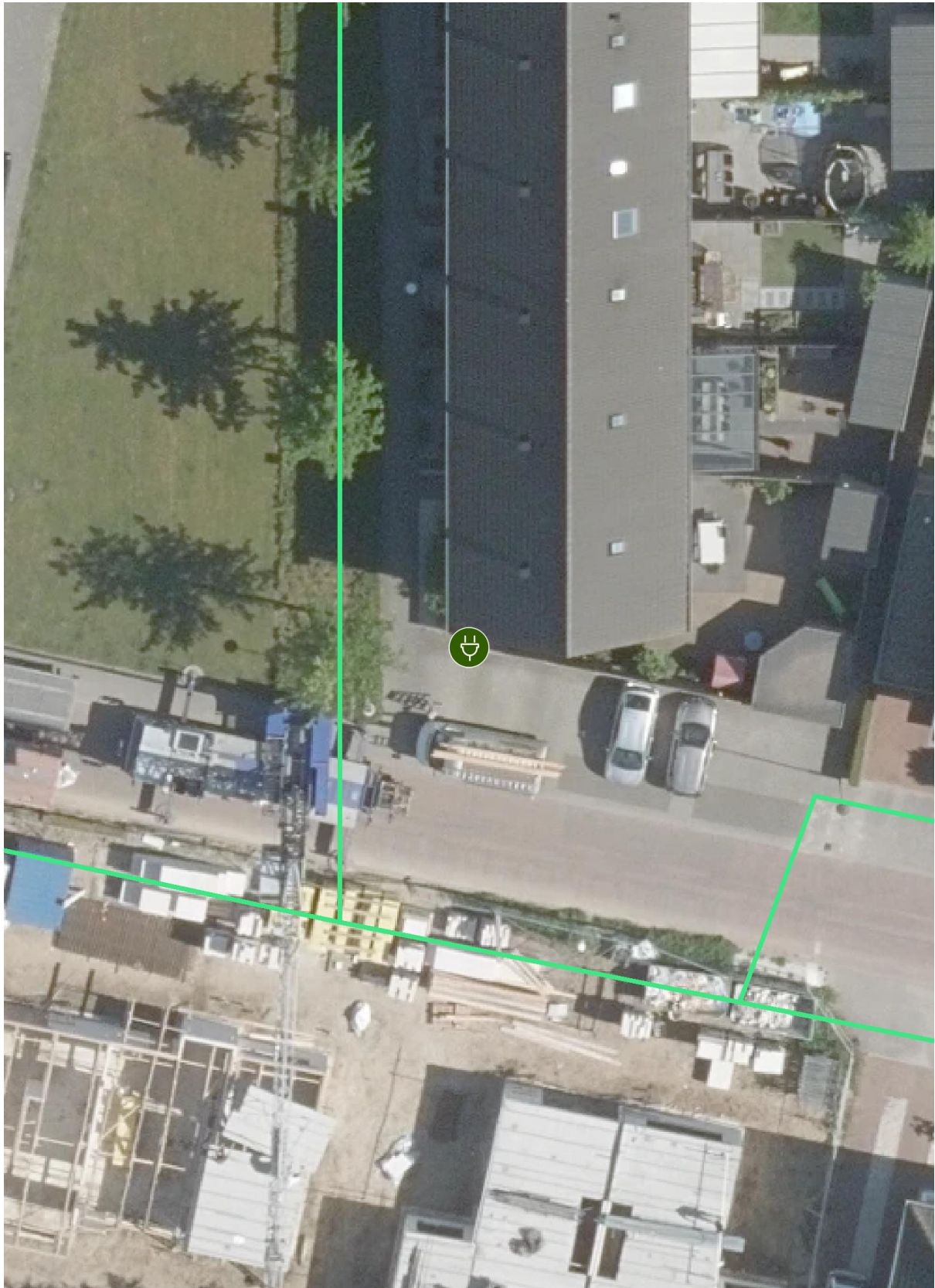
Coördinaten: 5.988898568701785, 51.323531711591016



LOGO GEMEENTE

Laadpaal ID 1894-74: Sterappel 56, 5988ES Helden


Coördinaten: 5.997030459708185, 51.32404314198919



LOGO GEMEENTE

Laadpaal ID 1894-75: Valkappel 1, 5988JZ Helden

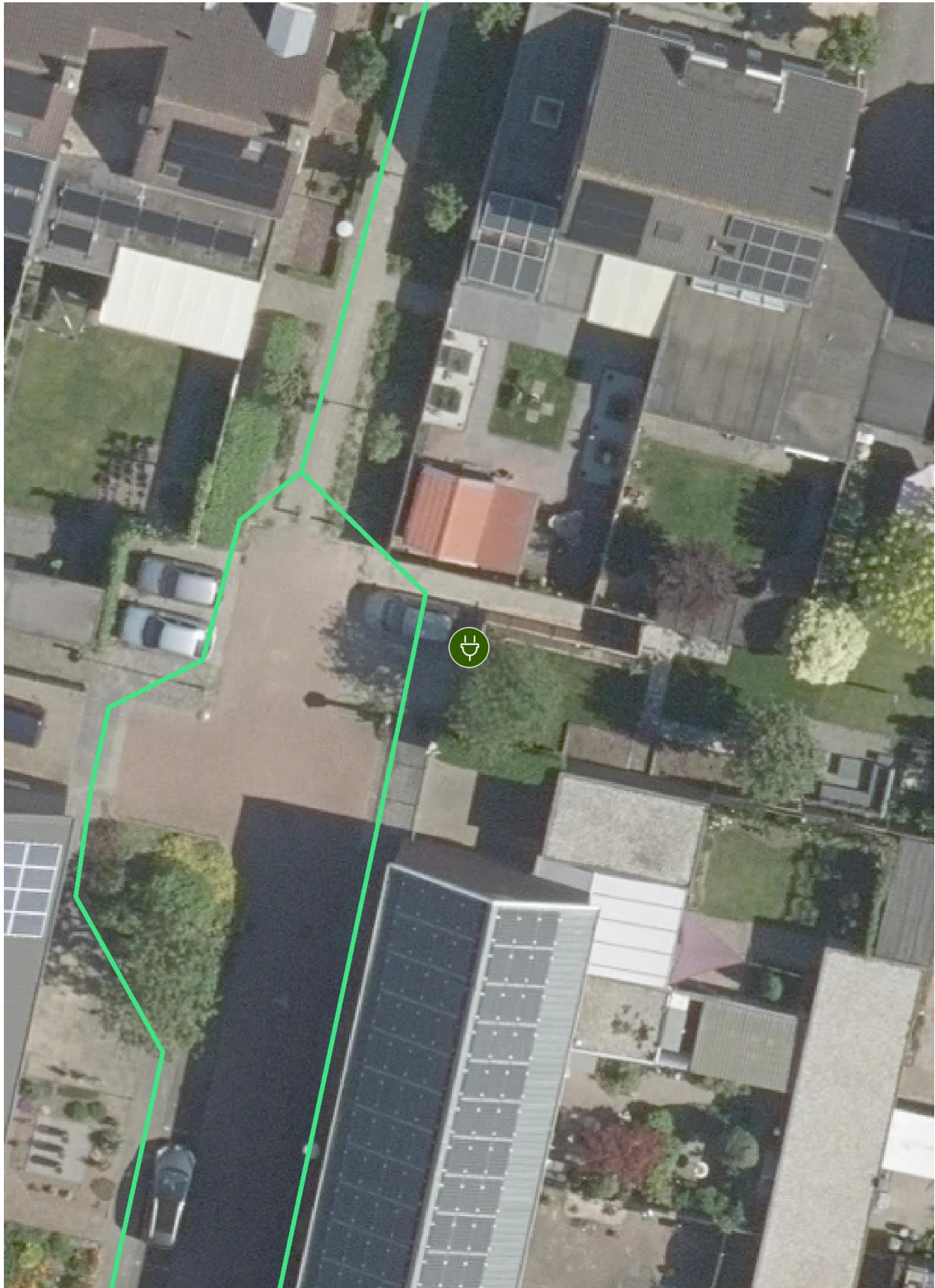
Coördinaten: 5.997285906271941, 51.32511807267858



LOGO GEMEENTE

Laadpaal ID 1894-76: Deken Jaspersstraat 105, 5988EK Helden


Coördinaten: 6.003840487232651, 51.32406017281855



LOGO GEMEENTE

Laadpaal ID 1894-77: Tarwe 41, 5988JM Helden

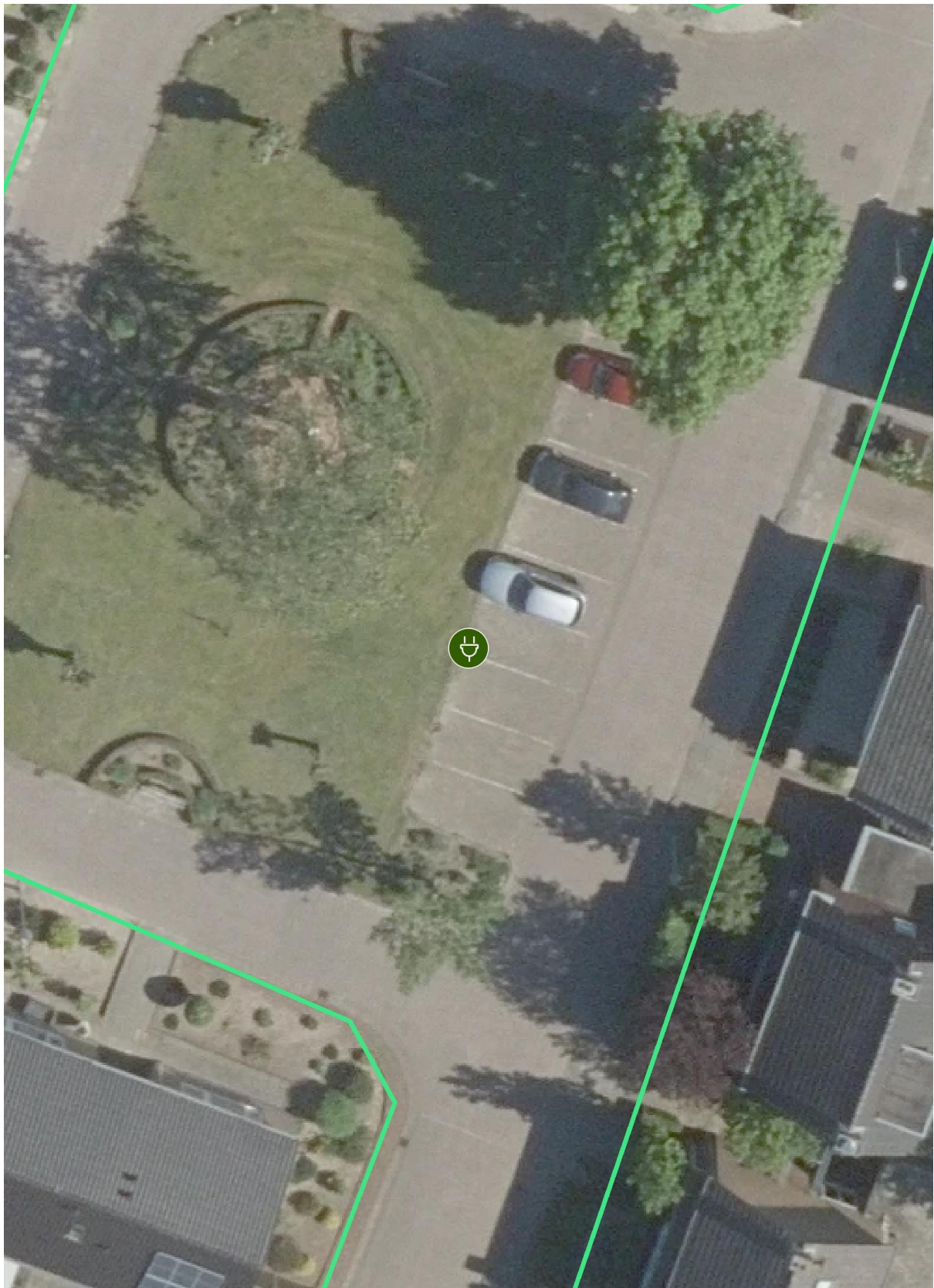
Coördinaten: 6.0069041362163205, 51.32326271812212



LOGO GEMEENTE

Laadpaal ID 1894-78: Burgemeester van Cannstraat 4A, 5988CR Helden

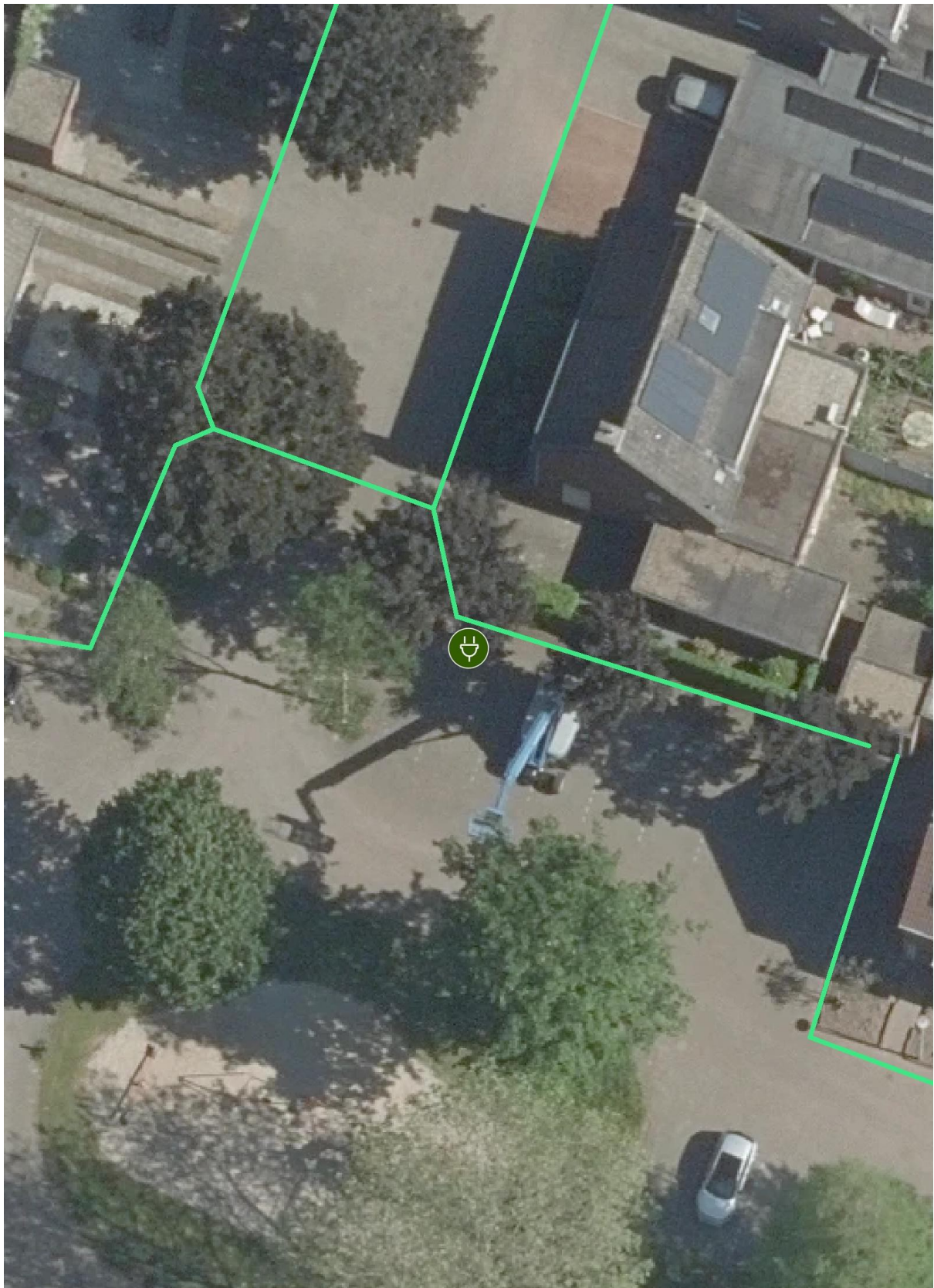
Coördinaten: 6.001212864292654, 51.321130085691976



LOGO GEMEENTE

Laadpaal ID 1894-83: Veldmaarschalk Montgomeryhof 3, 5981ES Panningen

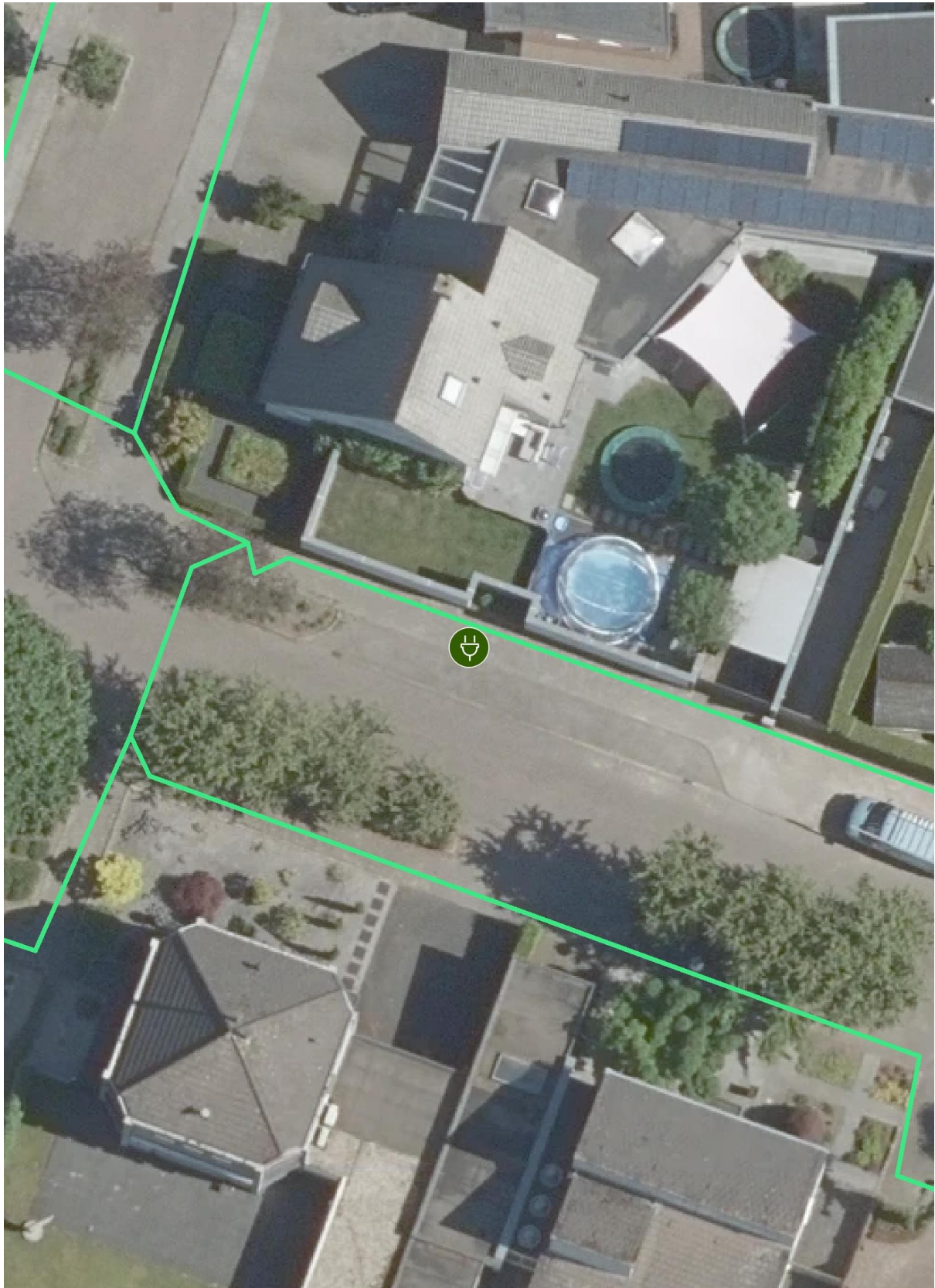
Coördinaten: 5.983441381414394, 51.320752216345426



LOGO GEMEENTE

Laadpaal ID 1894-84: Pastoor Hoemoetstraat 13, 5988KP Helden

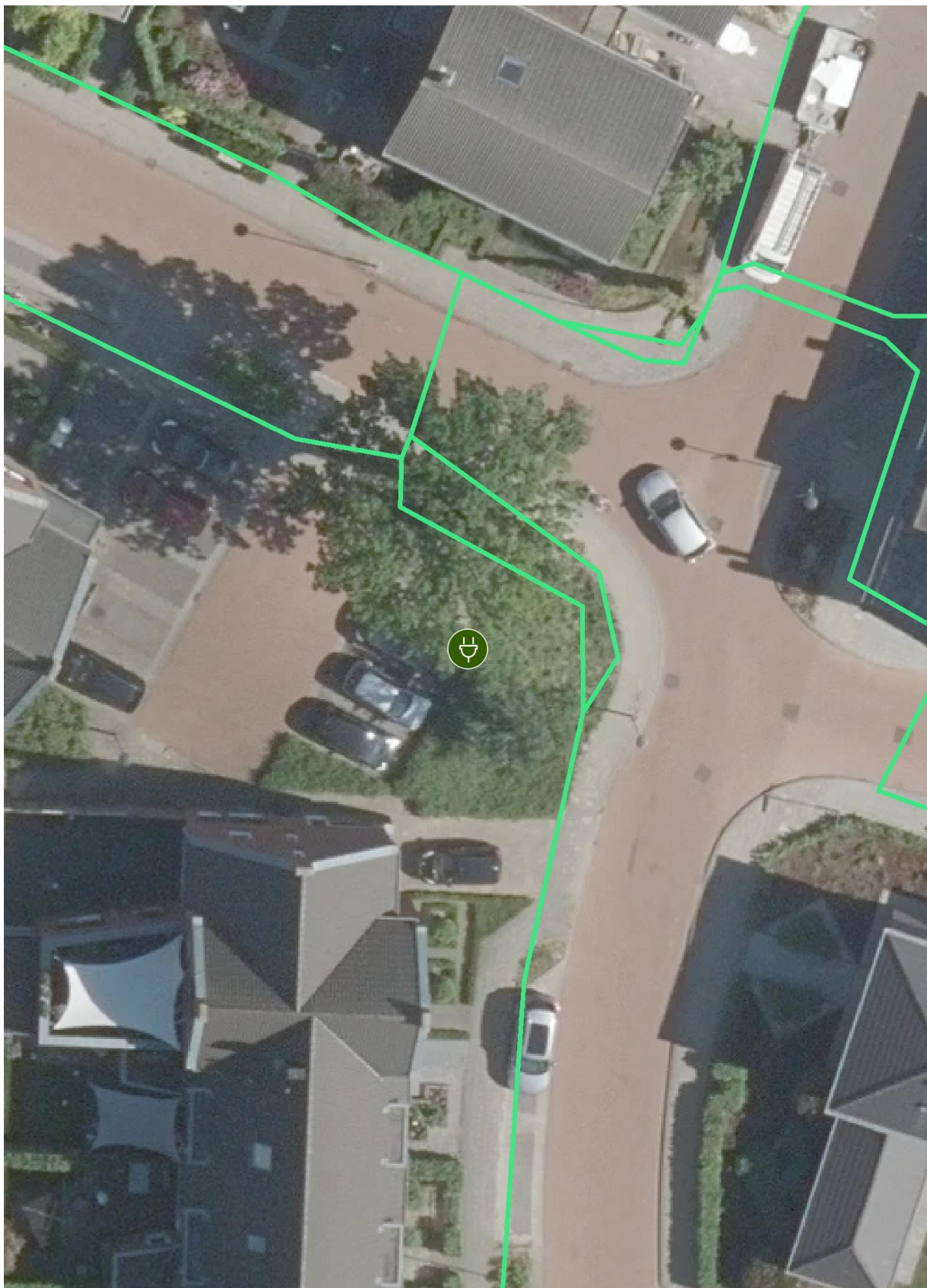
Coördinaten: 5.987313934762852, 51.31790232629248



LOGO GEMEENTE

Laadpaal ID 1894-89: Egchelseweg 2, 5981CJ Panningen

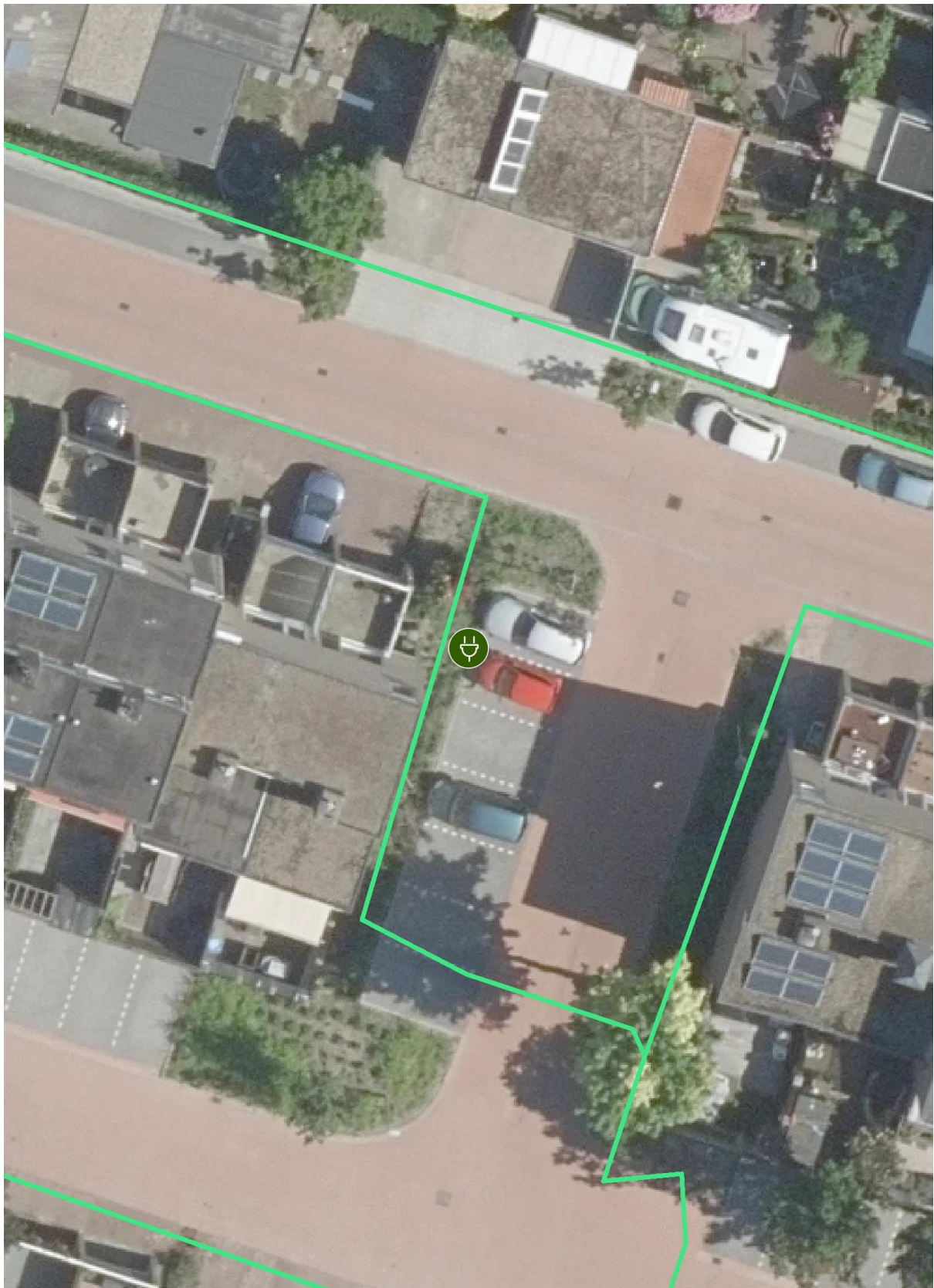
Coördinaten: 5.971183298176953, 51.32451869665644



LOGO GEMEENTE

Laadpaal ID 1894-90: Gouverneur Houbenstraat 22, 5981BL Panningen

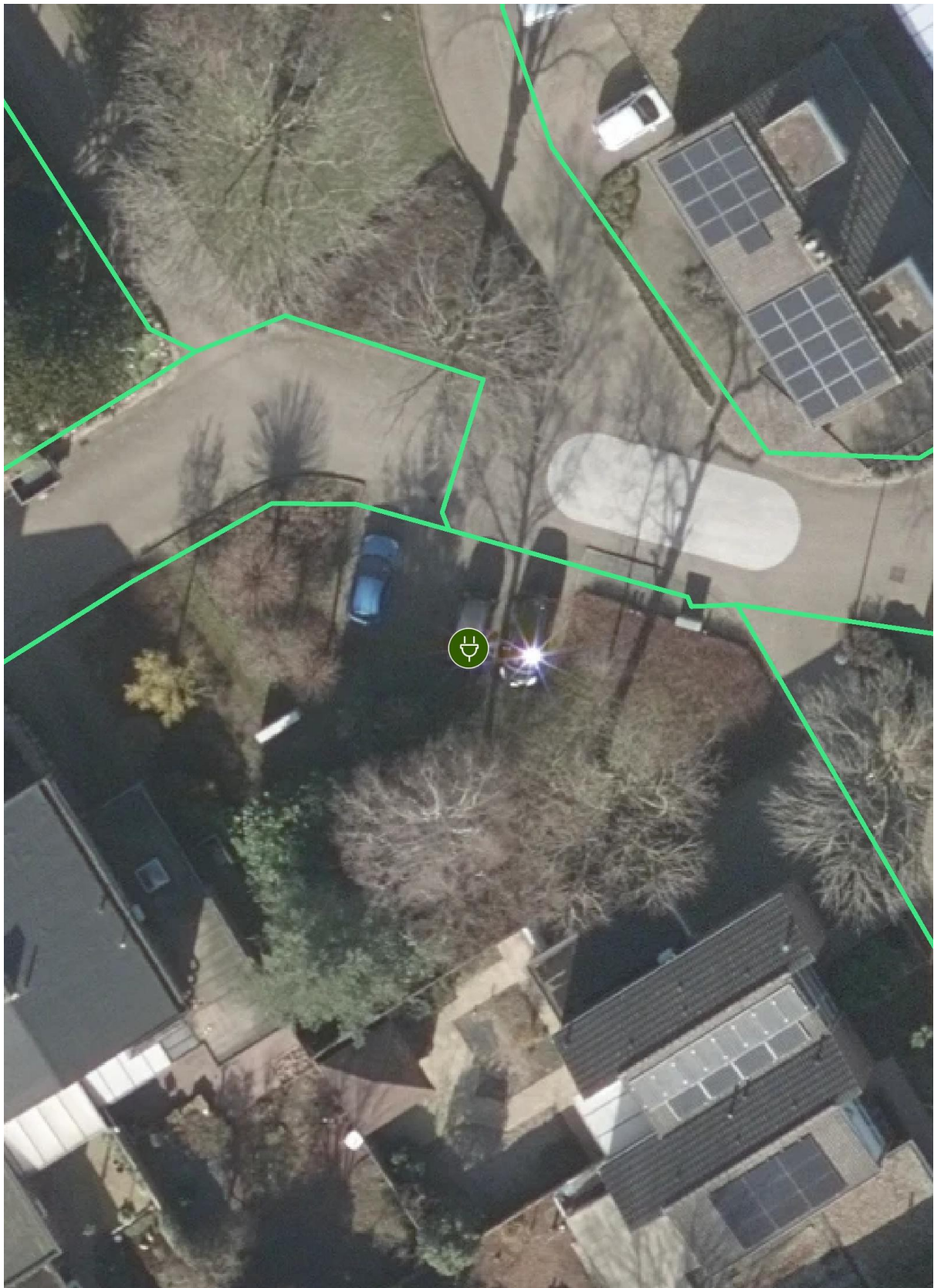
Coördinaten: 5.97272385011379, 51.322714579219735



LOGO GEMEENTE

Laadpaal ID 1894-98: van Lommstraat 9, 5993EA Maasbree

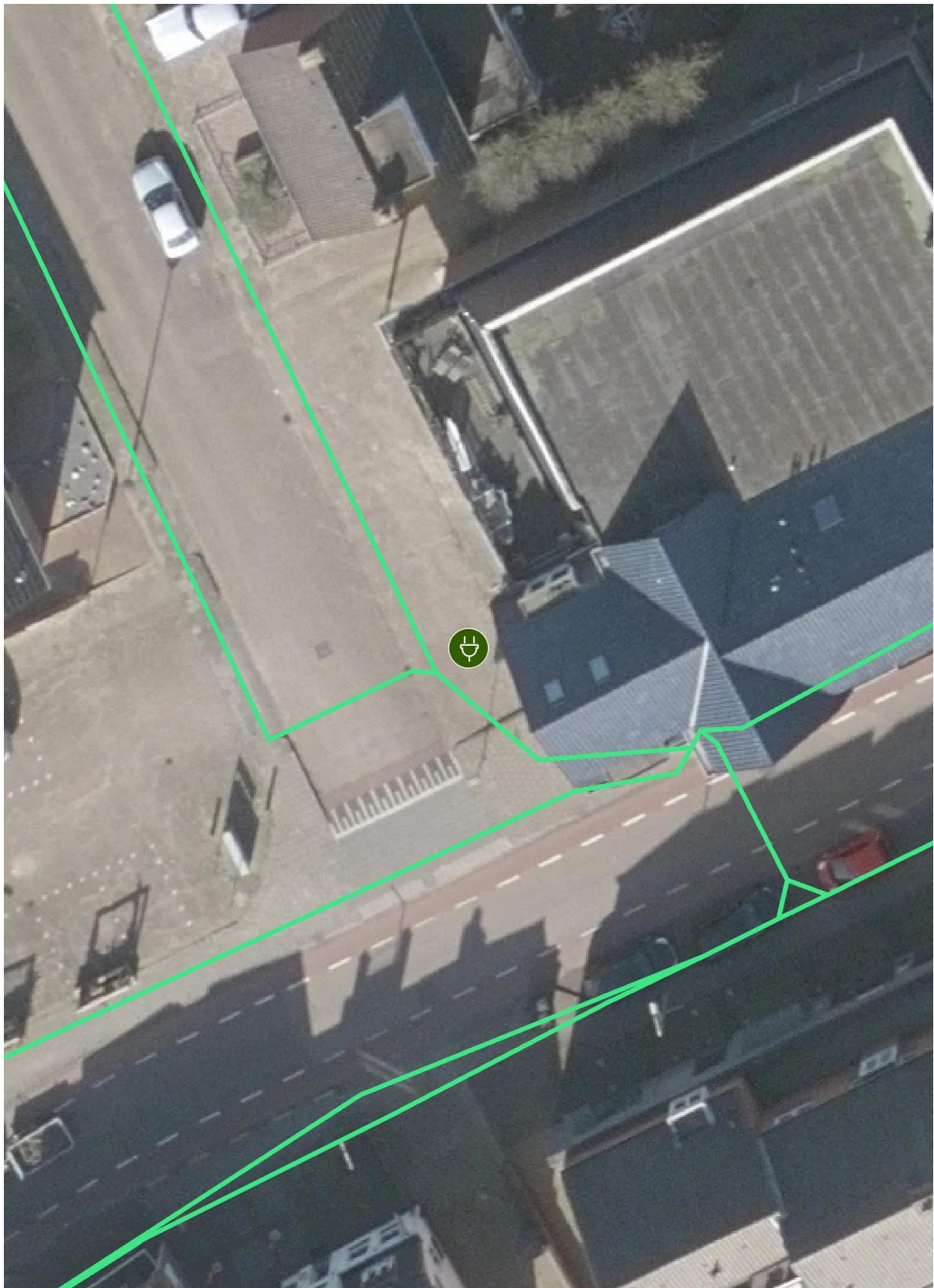
Coördinaten: 6.0514664846733695, 51.36146936255574



LOGO GEMEENTE

Laadpaal ID 1894-99: Dorpstraat 71, 5993AM Maasbree


Coördinaten: 6.052840342760732, 51.35888371618444



LOGO GEMEENTE

Laadpaal ID 1894-101: Monseigneur Nolensplein 5, 5993AG Maasbree


Coördinaten: 6.055441226317299, 51.35773785071416



LOGO GEMEENTE

Laadpaal ID 1894-106: Voorste Horst 16, 5991DL Baarlo

Coördinaten: 6.098524540148503, 51.333306081159606



LOGO GEMEENTE

Laadpaal ID 1894-107: Monseigneur Thijssenstraat 12, 5991DD Baarlo

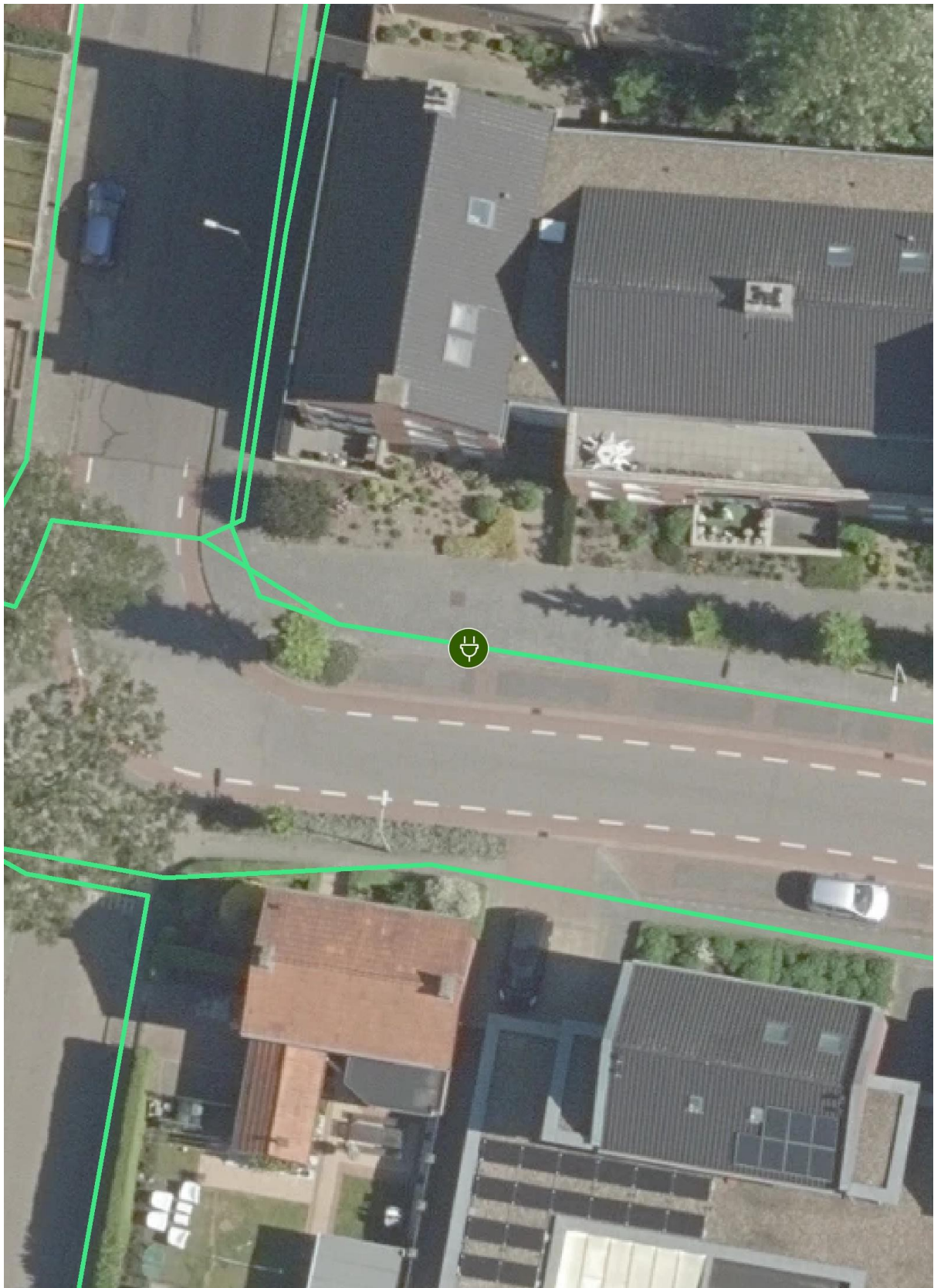
Coördinaten: 6.09392565573836, 51.33177793298296



LOGO GEMEENTE

Laadpaal ID 1894-108: Albert Neuhuysstraat 19, 5991XX Baarlo

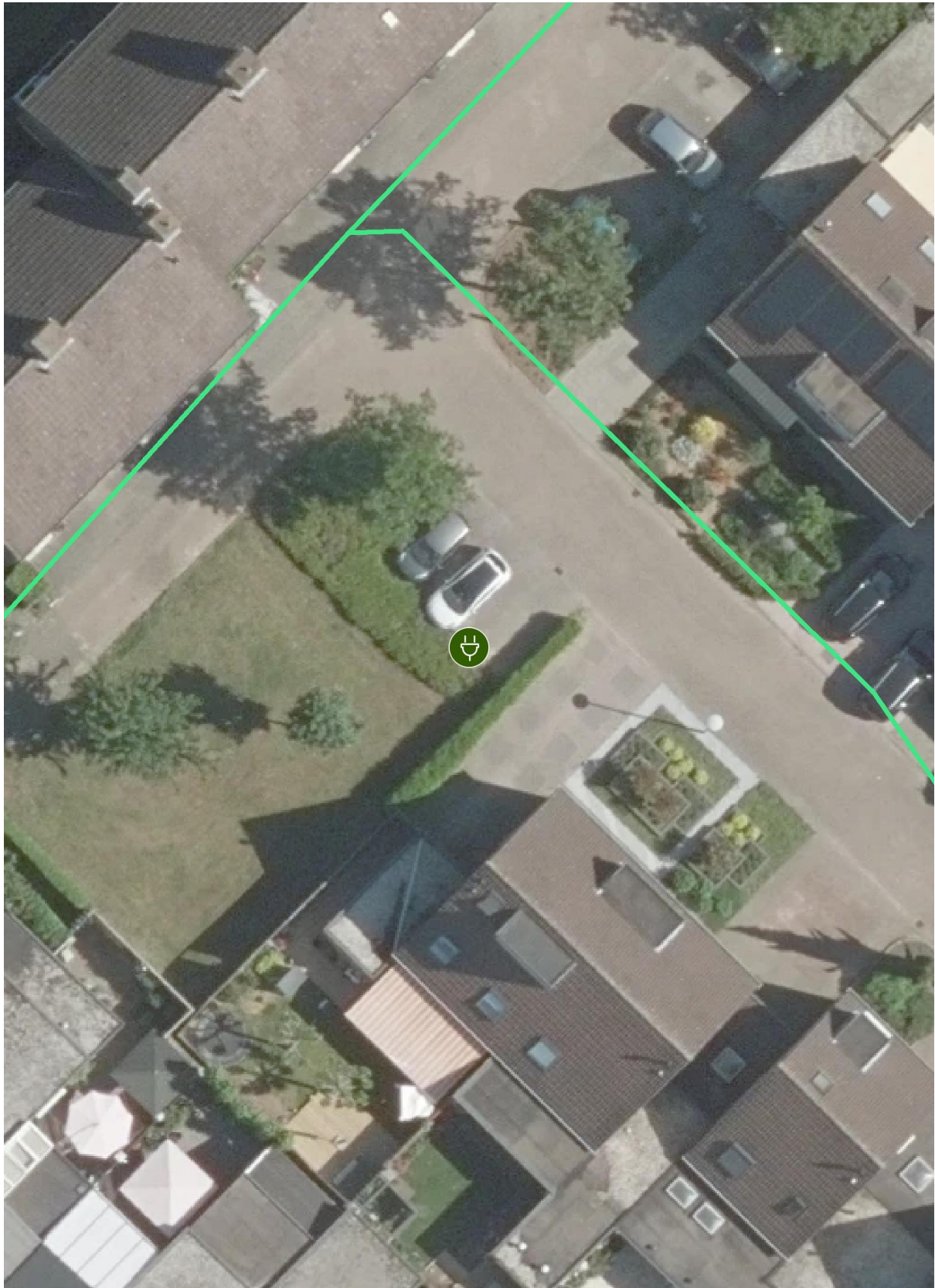
Coördinaten: 6.093178197748784, 51.33006094821795



LOGO GEMEENTE

Laadpaal ID 1894-109: Heermahof 12, 5991BZ Baarlo

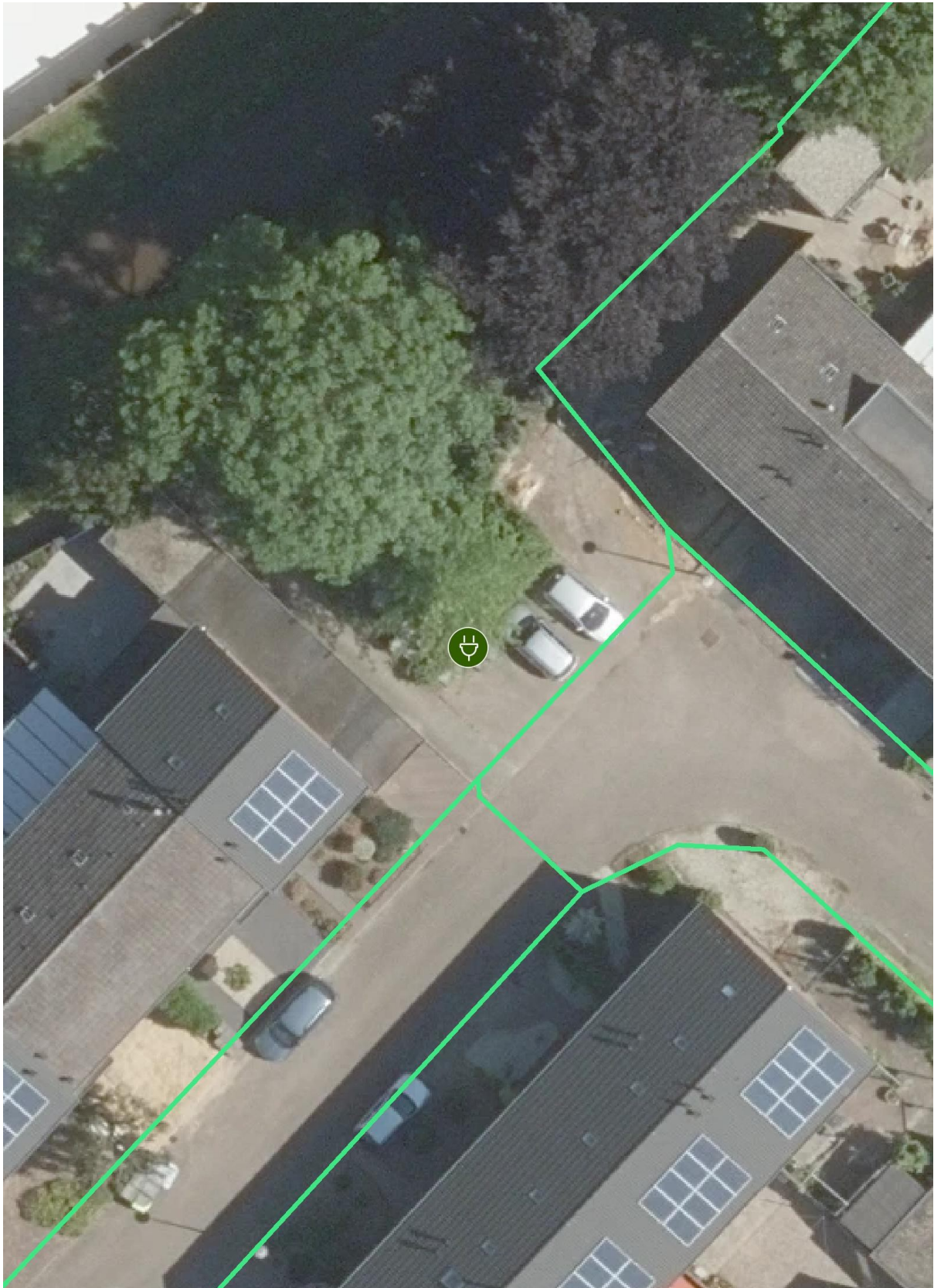
Coördinaten: 6.097486916128474, 51.32911830471264



LOGO GEMEENTE

Laadpaal ID 1894-110: Slotvoogdstraat 18, 5991BR Baarlo

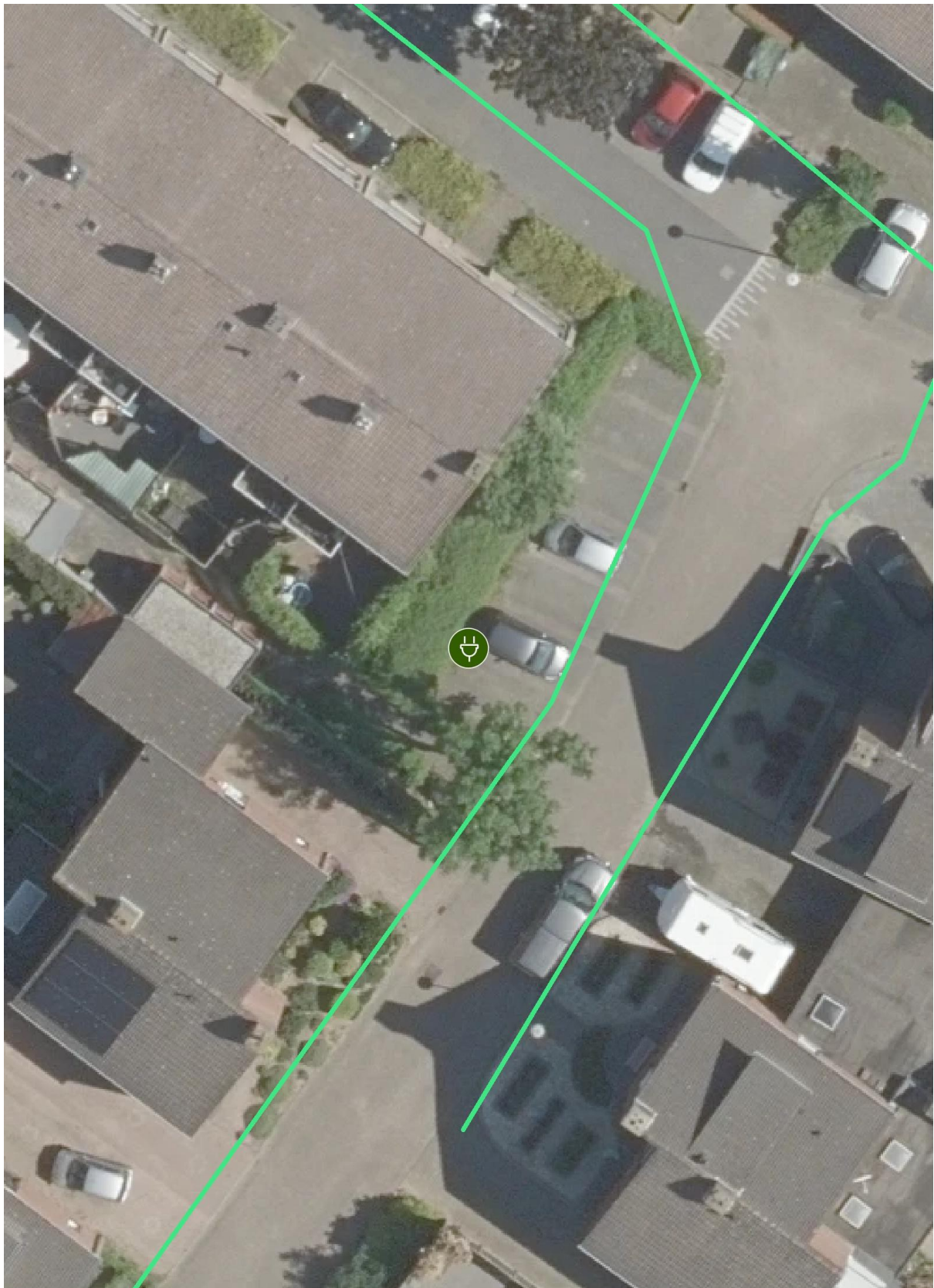
Coördinaten: 6.0942823189525654, 51.32708695838218



LOGO GEMEENTE

Laadpaal ID 1894-111: Kuiperstraat 1, 5991MC Baarlo

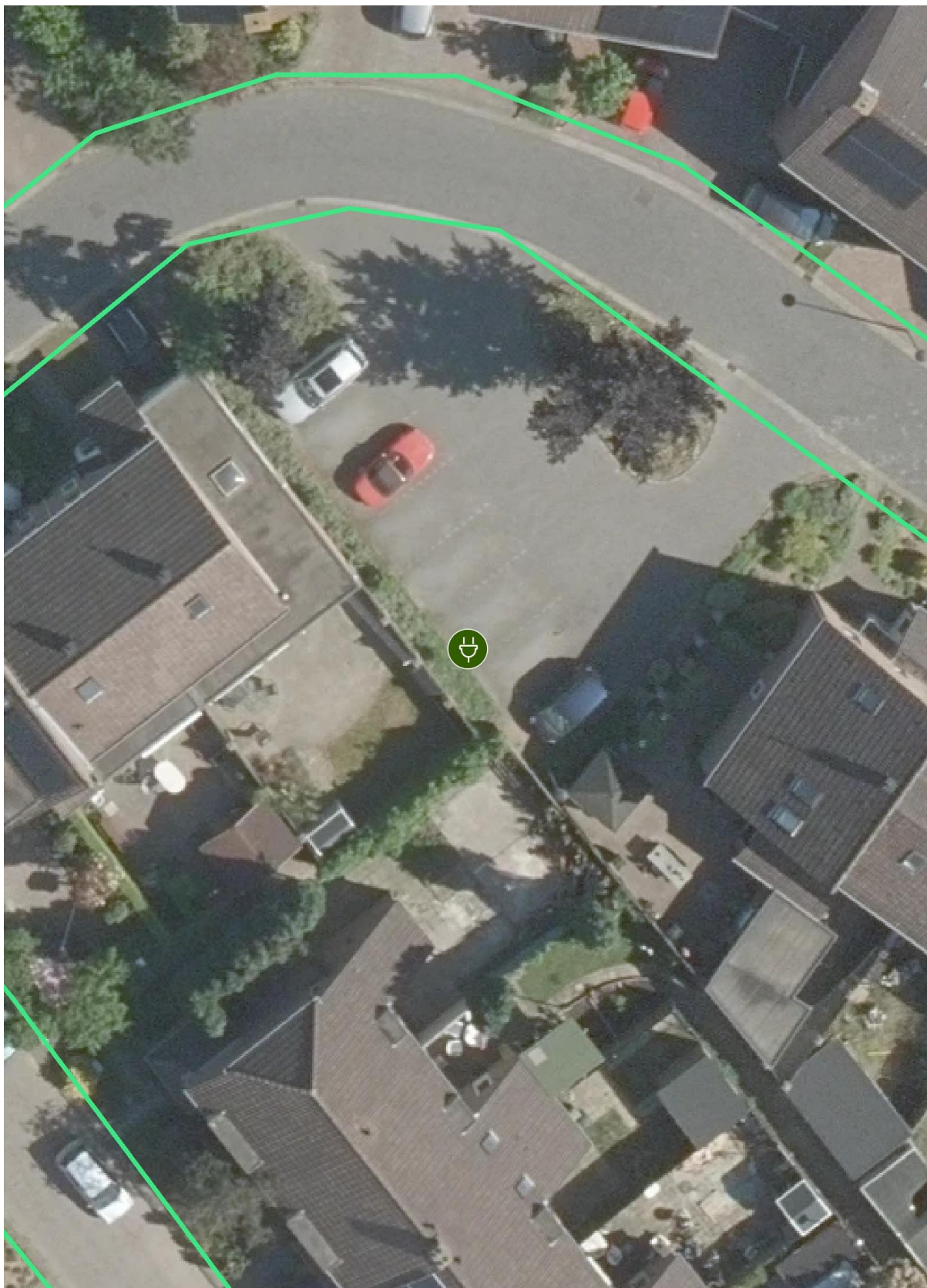
Coördinaten: 6.093148304114294, 51.32473283248211



LOGO GEMEENTE

Laadpaal ID 1894-112: Rubensstraat 6, 5991GR Baarlo

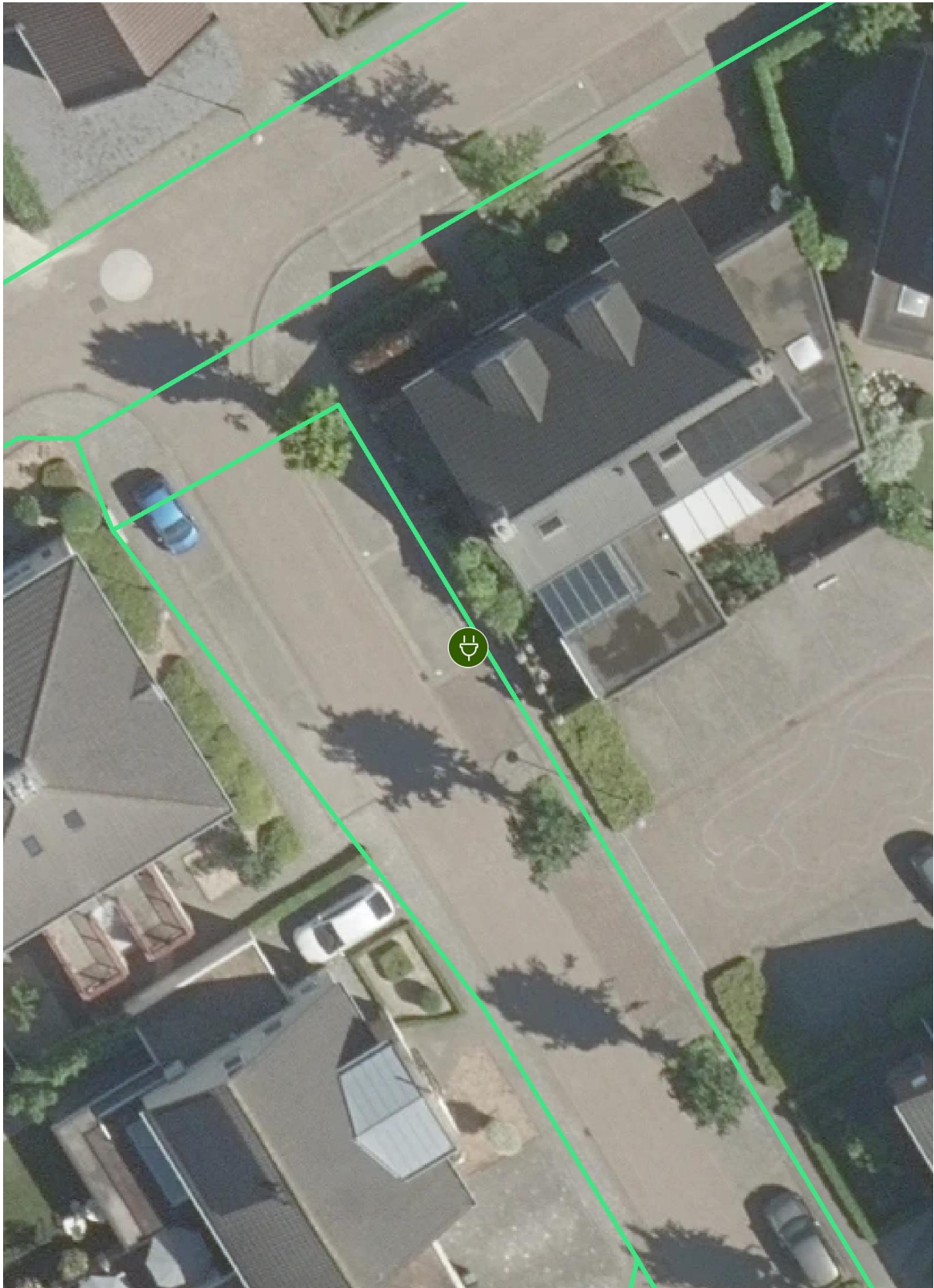
Coördinaten: 6.090666906872627, 51.32329040487892



LOGO GEMEENTE

Laadpaal ID 1894-113: Rembrandtstraat 19, 5995CP Kessel


Coördinaten: 6.054443081382942, 51.29656717204227



LOGO GEMEENTE

Laadpaal ID 1894-115: Mariastraat 10, 5995XM Kessel

Coördinaten: 6.055200699668035, 51.293785914237844



LOGO GEMEENTE

Laadpaal ID 1894-117: Baarloseweg 3, 5995BK Kessel

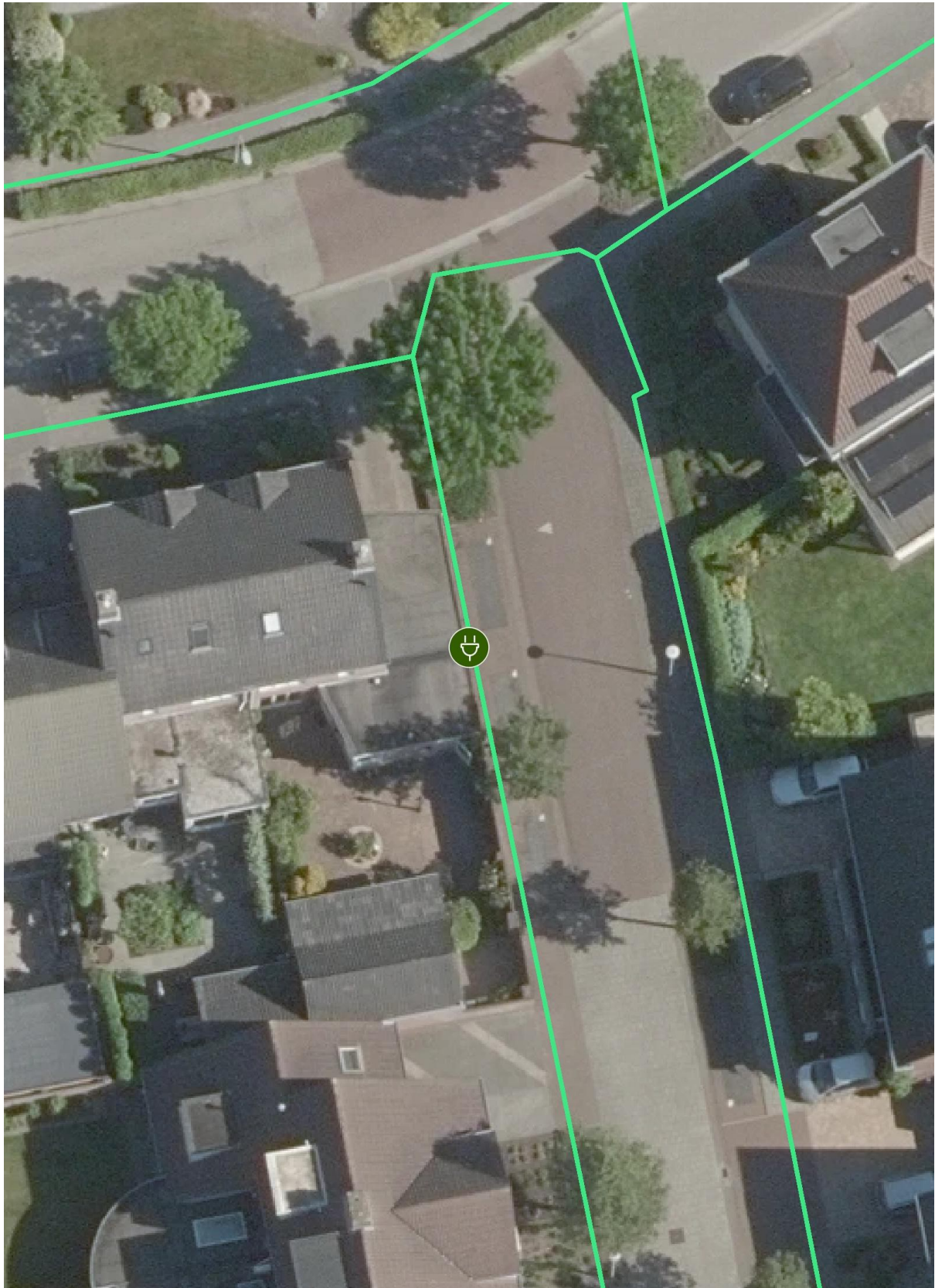
Coördinaten: 6.05762376766728, 51.292154180787605



LOGO GEMEENTE

Laadpaal ID 1894-121: Schrank 1, 5768GN Meijel

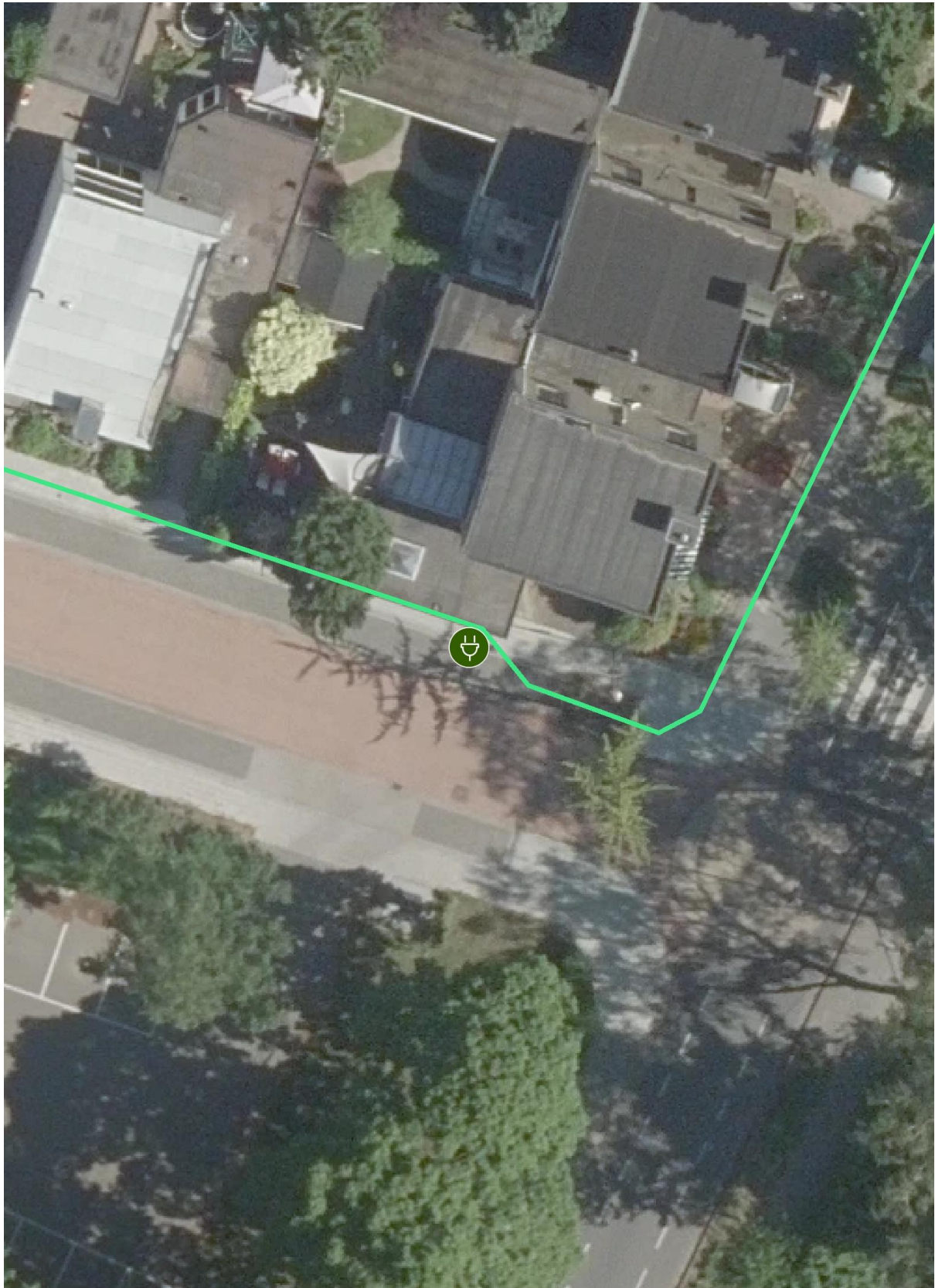
Coördinaten: 5.89112719949685, 51.347064543991365



LOGO GEMEENTE

Laadpaal ID 1894-128: Emmastraat 39, 5981BN Panningen

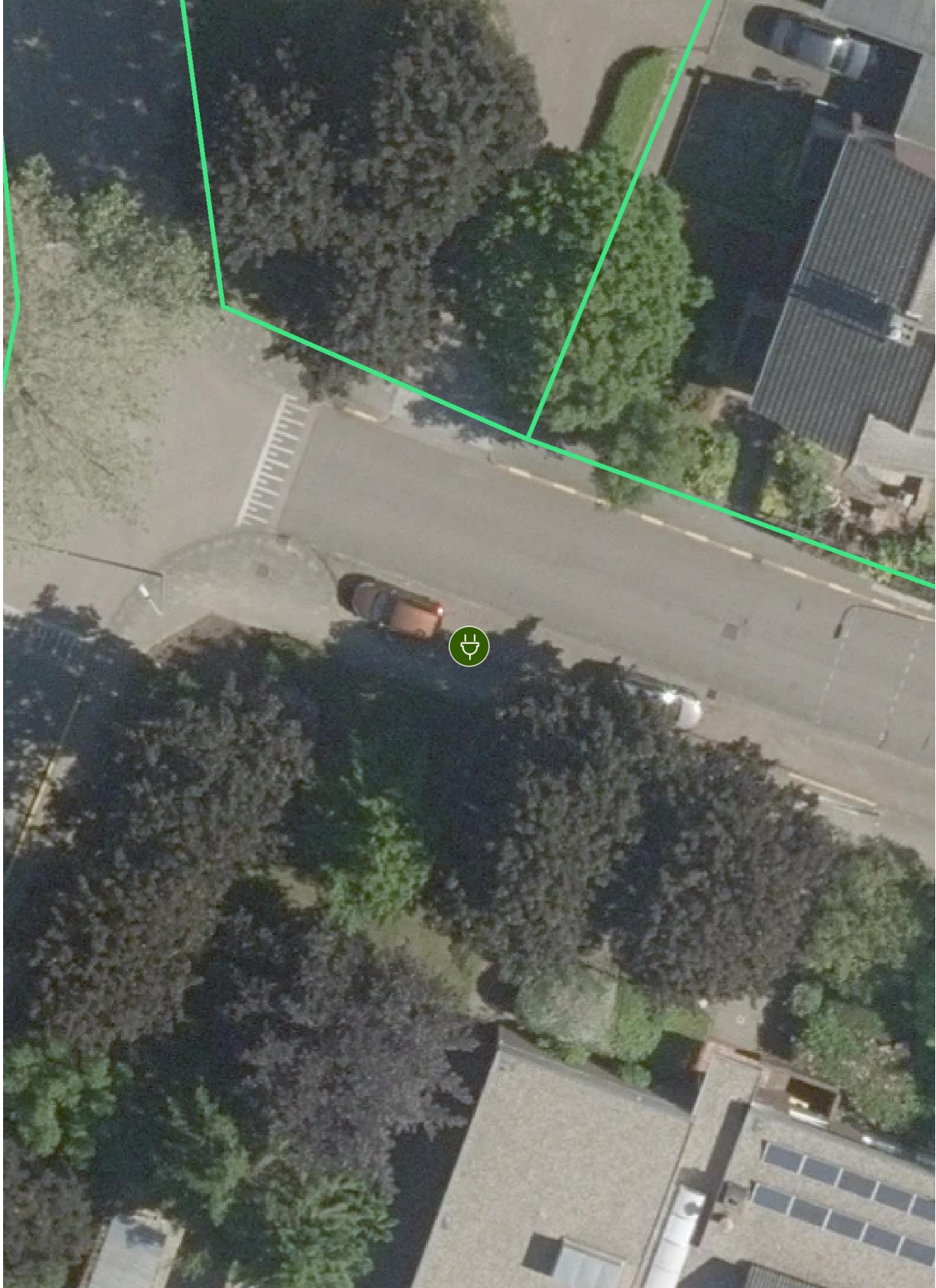
Coördinaten: 5.975455950915006, 51.32189319068766



LOGO GEMEENTE

Laadpaal ID 1894-129: Schoutenring 36, 5981DT Panningen


Coördinaten: 5.986338898392063, 51.32362663236623



LOGO GEMEENTE

Laadpaal ID 1894-131: Rochusplein 10B, 5988CG Helden


Coördinaten: 6.000492238571326, 51.31808789232062



LOGO GEMEENTE

Laadpaal ID 1894-136: Schijfweg-Zuid 9, 5995BD Kessel

Coördinaten: 6.051117819331608, 51.293327225622335



LOGO GEMEENTE

Laadpaal ID 1894-137: Dorpstraat 2A, 5995AZ Kessel


Coördinaten: 6.056223516463604, 51.2914044383927



LOGO GEMEENTE

Laadpaal ID 1894-141: Wilhelminastraat 42, 5981XW Panningen

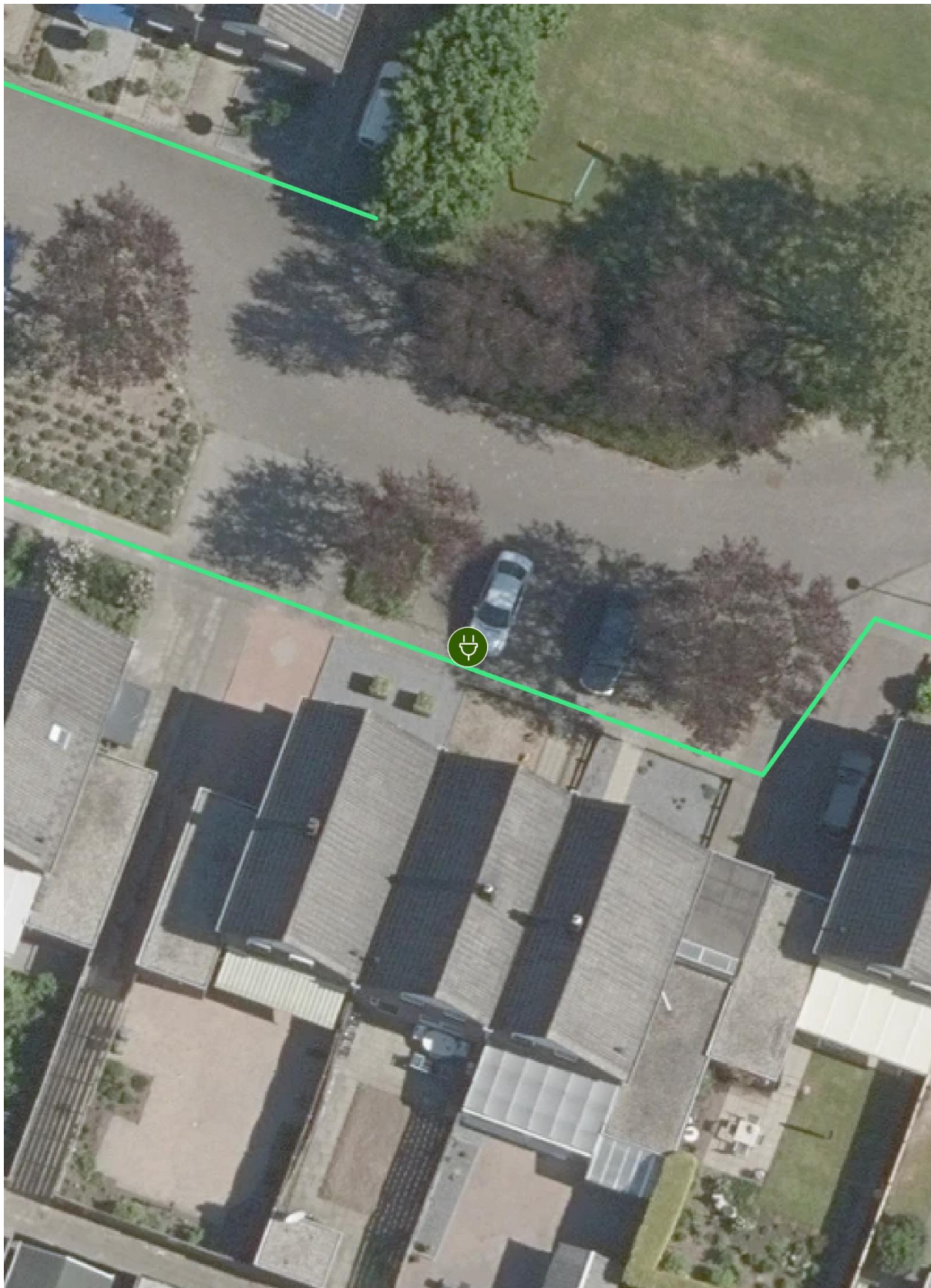
Coördinaten: 5.980537926975558, 51.332351627922066



LOGO GEMEENTE

Laadpaal ID 1894-156: Marie Notermansstraat 6, 5988KC Helden

Coördinaten: 5.991394571882438, 51.318410685547576



LOGO GEMEENTE

Laadpaal ID 1894-165: Kurversweg 60, 5768RS Meijel

Coördinaten: 5.886235437430543, 51.34631731207995

