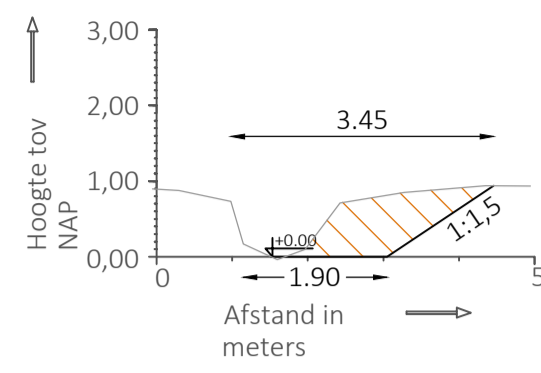
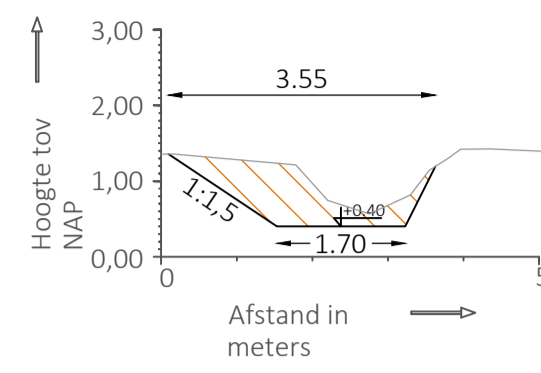


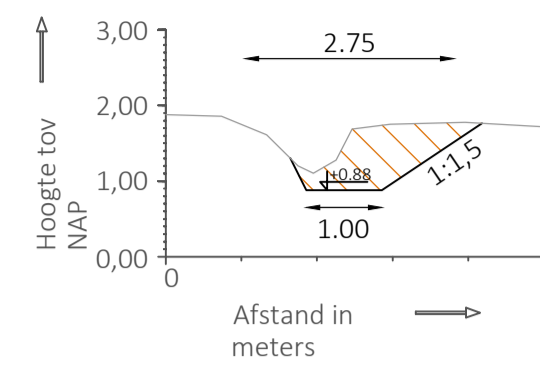
Randsloot 1, profiel 1
Schaal 1:100



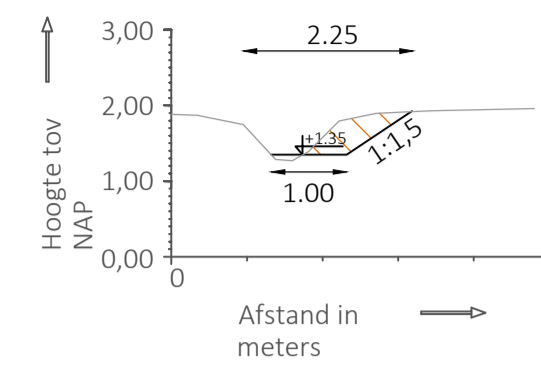
Randsloot 1, profiel 2
Schaal 1:100



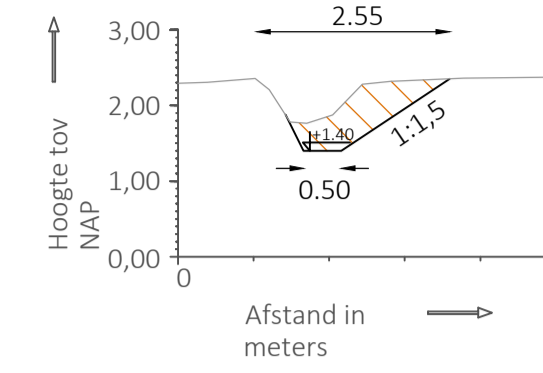
Randsloot 1, profiel 3
Schaal 1:100



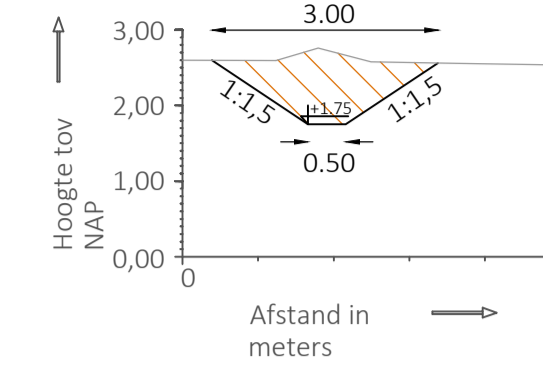
Randsloot 1, profiel 4
Schaal 1:100



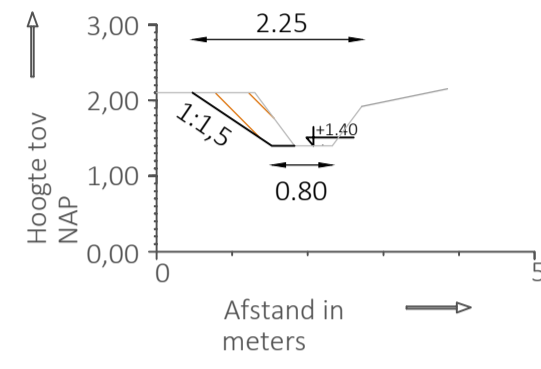
Randsloot 1, profiel 5
Schaal 1:100



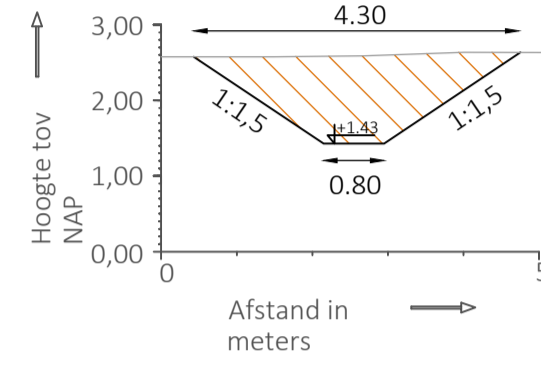
Randsloot 1, profiel 6
Schaal 1:100



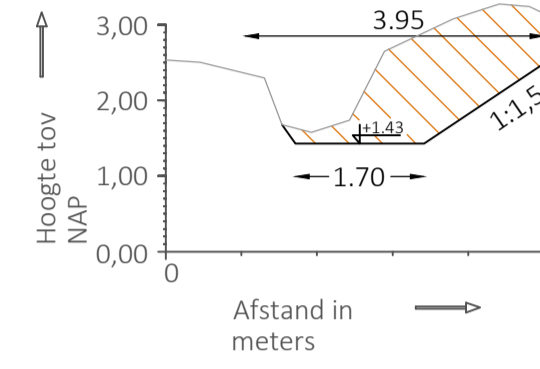
Randsloot 2, profiel 1
Schaal 1:100



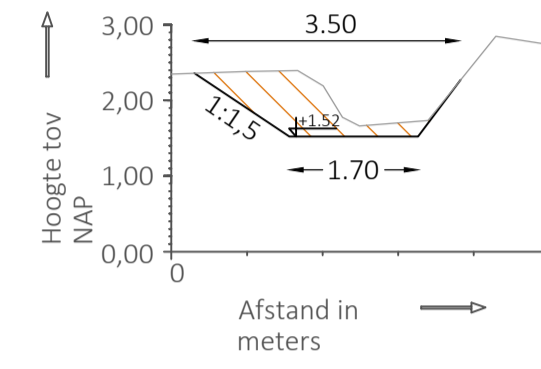
Randsloot 2, profiel 2a
Schaal 1:100



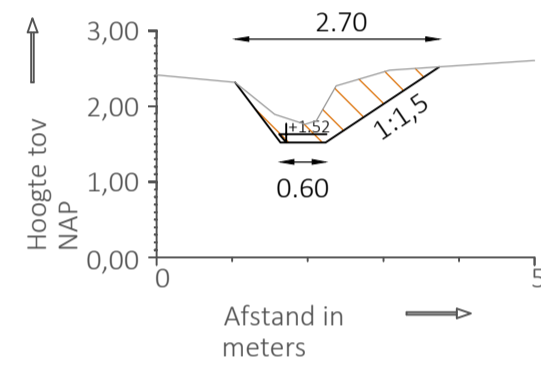
Randsloot 2, profiel 2b
Schaal 1:100



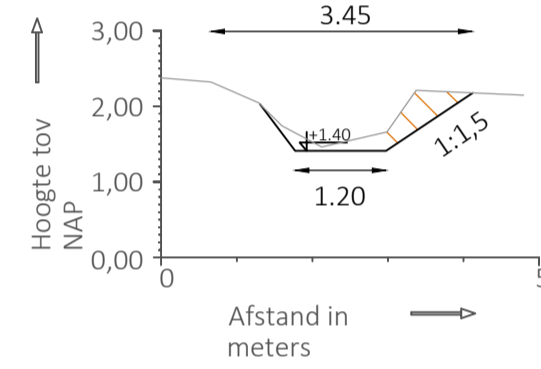
Randsloot 2, profiel 3
Schaal 1:100



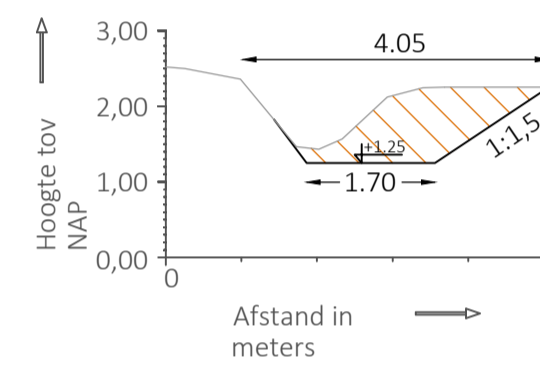
Randsloot 3, profiel 1
Schaal 1:100



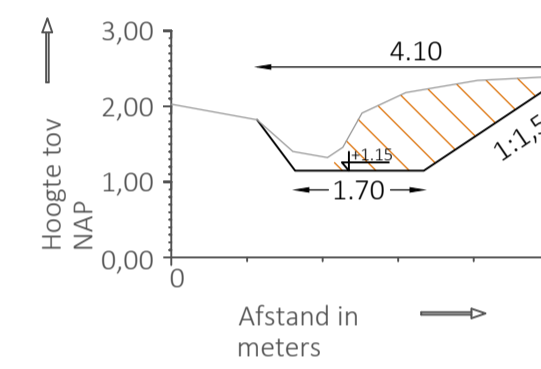
Randsloot 3, profiel 2
Schaal 1:100



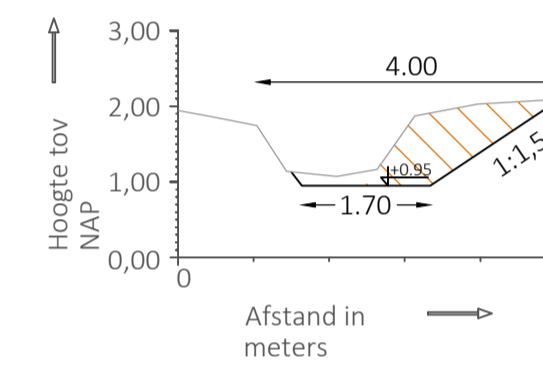
Randsloot 3, profiel 3
Schaal 1:100



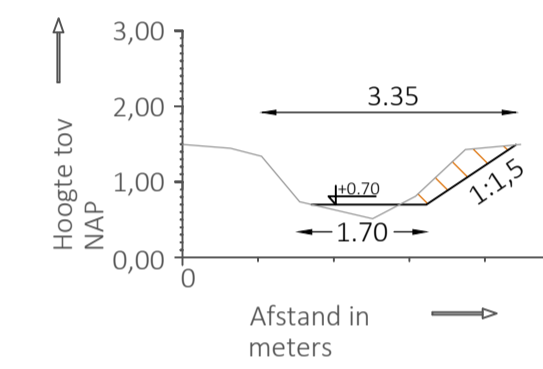
Randsloot 3, profiel 4
Schaal 1:100



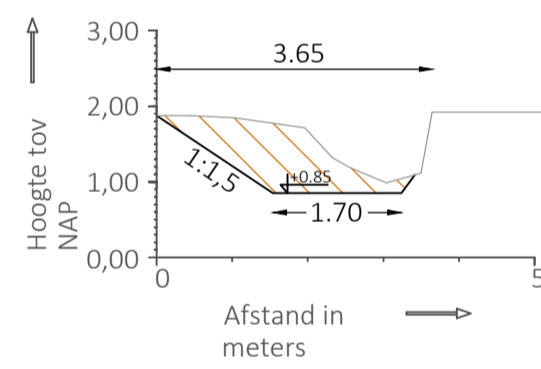
Randsloot 3, profiel 5
Schaal 1:100



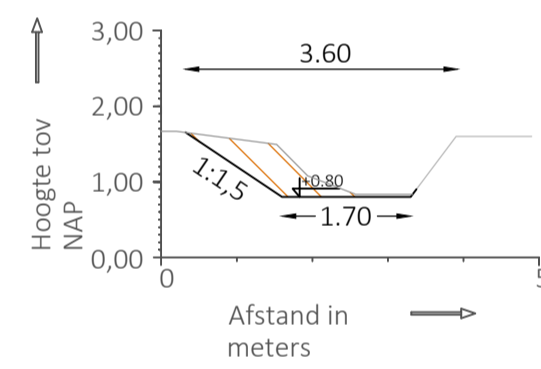
Randsloot 3, profiel 6
Schaal 1:100



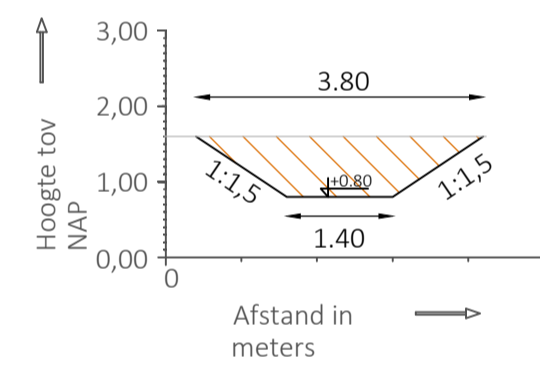
Randsloot 4, profiel 1
Schaal 1:100



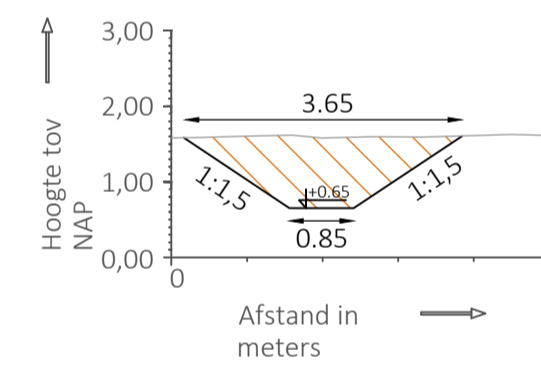
Randsloot 4, profiel 2a
Schaal 1:100



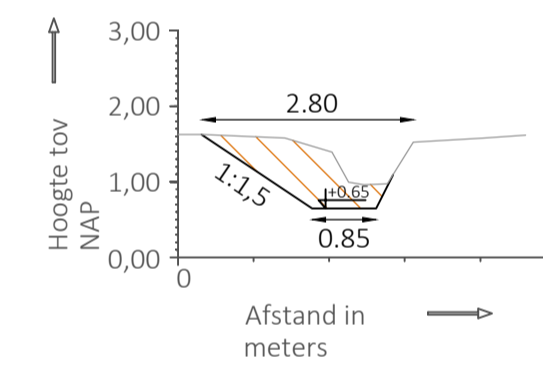
Randsloot 4, profiel 2b
Schaal 1:100



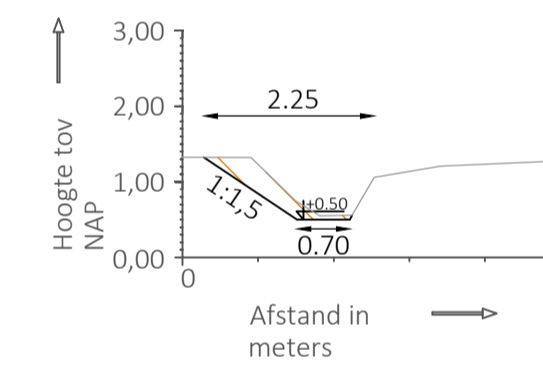
Randsloot 4, profiel 3
Schaal 1:100



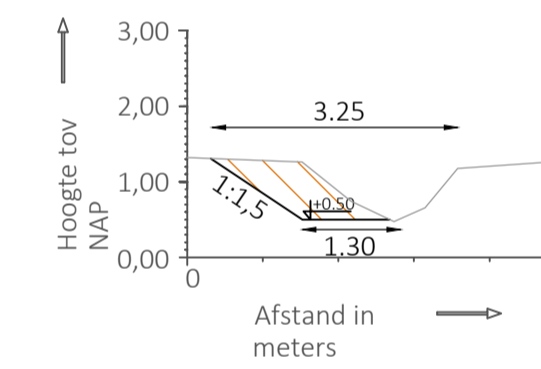
Randsloot 4, profiel 4
Schaal 1:100



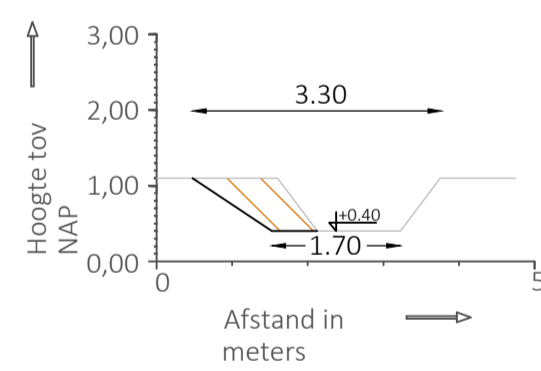
Randsloot 4, profiel 5
Schaal 1:100



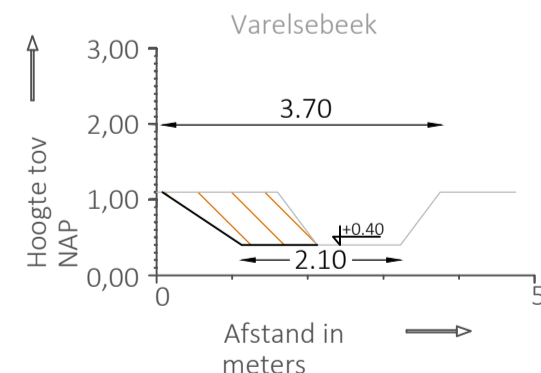
Randsloot 4, profiel 6
Schaal 1:100



Randsloot 4, profiel 7
Schaal 1:100



Varelsebeek, profiel 1
Schaal 1:100



Legenda maatregelen 1:100

- nieuwe situatie
- bestaande situatie
- verwerken grond
- ontgraven grond

Project		
Bloemrijk Bloemkampen		
Onderwerp		
Dwarsprofielen randsloot		
Datum	Opdrachtgever	
17-11-2021	Natuurmonumenten	
Versie	Schaal	Getekend door
Bestek def	1:100	
Blad	Formaat	Projectnummer
8-1	A1	21-207