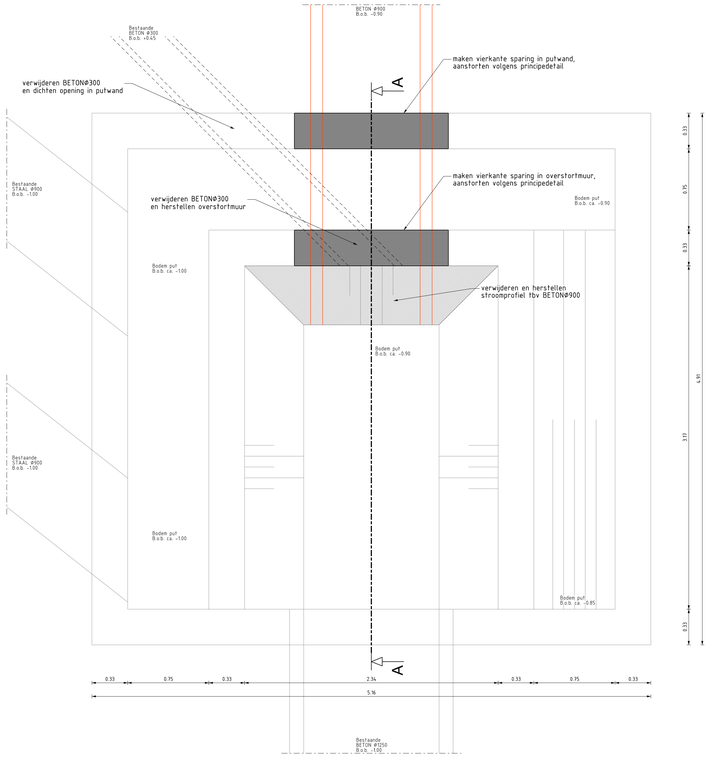

Principedetail bestaande externe overstort Korte Dreef
Bovenaanzicht
Schaal 1:20

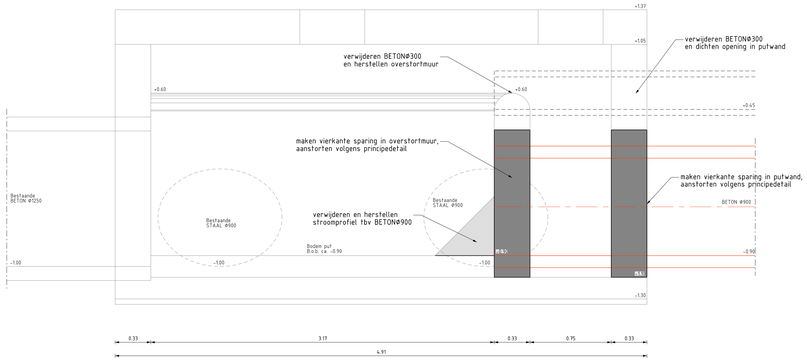

Principedetail bestaande externe overstort Korte Dreef
Doorsnede A-A
Schaal 1:20

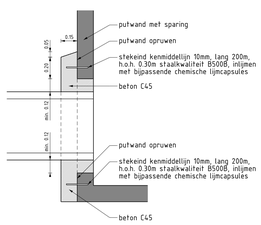

Principedetail aansluiting betonbuis
op betonput met vierkante sparing, uitwendig
Schaal 1:20

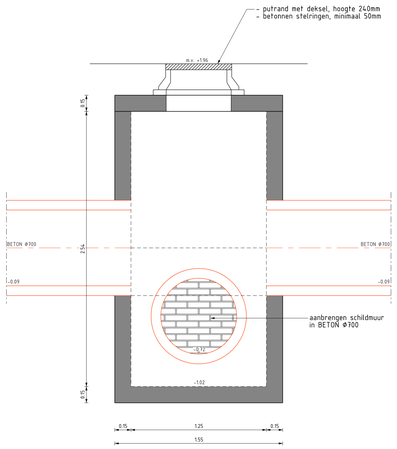

Principedetail put GA-08699 (Dorpsstraat-Beukenlaan)
Vooraanzicht vanuit Beukenlaan
Schaal 1:20

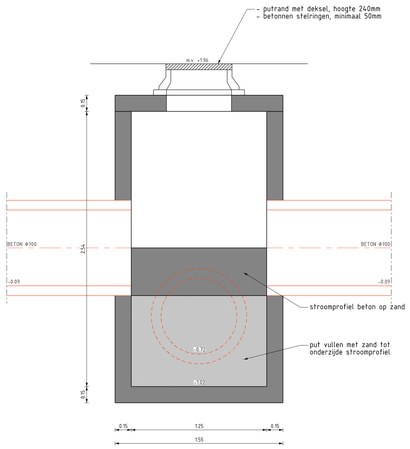

Principedetail put GA-08699 (Dorpsstraat-Beukenlaan)
Dwarsdoorsnede
Schaal 1:20

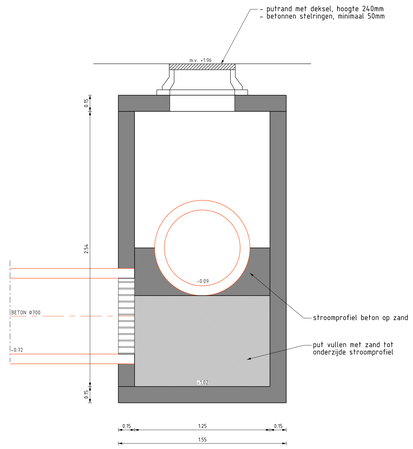

Principedetail put GA-08699 (Dorpsstraat-Beukenlaan)
Dwarsdoorsnede
Schaal 1:20

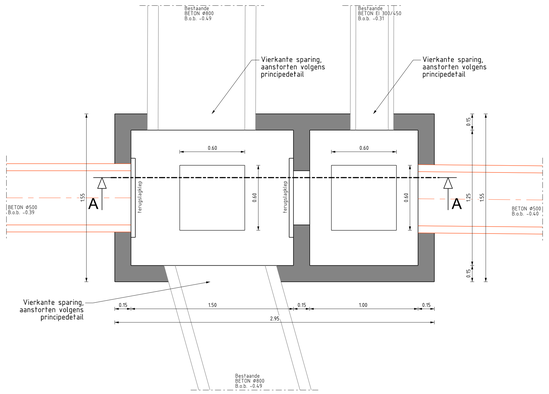

Principedetail put GA-08672/GA-08673 (De Potterestraat-De Biestraat)
Bovenaanzicht
Schaal 1:20

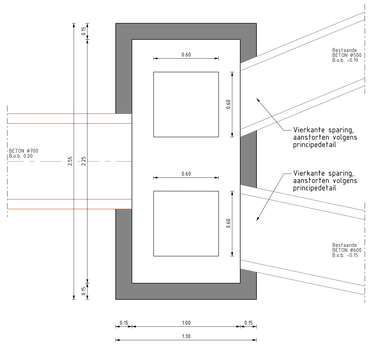

Principedetail put GA-08703 (Dorpsstraat-Meirstraat)
Bovenaanzicht
Schaal 1:20

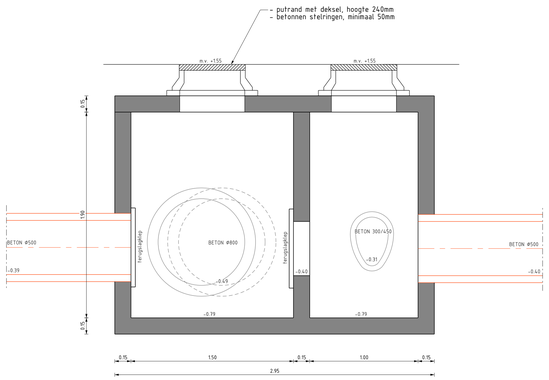

Principedetail put GA-08672/GA-08673 (De Potterestraat-De Biestraat)
Doorsnede A-A
Schaal 1:20

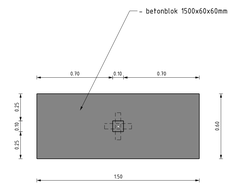

Principedetail verankeringspunt Markt
Bovenaanzicht
Schaal 1:20

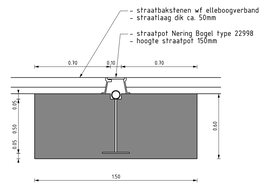

Principedetail verankeringspunt Markt
Dwarsdoorsnede
Schaal 1:20

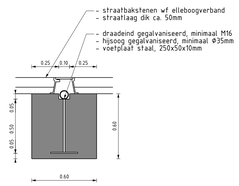

Principedetail verankeringspunt Markt
Dwarsdoorsnede
Schaal 1:20

OPMERKINGEN:
Afmetingen in millimeters
Maten in meters, tenzij anders vermeld
Peilmaten in meters t.o.v. N.A.P.

Versie	Datum	Omschrijving	Getekend door
D-2	18-06-2021	Nota van Inlichtingen	E.J. Hollestelle
D-1	12-05-2021	Definitief-1	E.J. Hollestelle
C-1	25-02-2021	Concept-1	E.J. Hollestelle

Opdrachtgever
Gemeente Halderberge

Project
Stamriool Oud Gastel

Onderdeel
Details VWA-riolering en verankeringspunt

GEO INFRA B.V.
Geotechnisch Ingenieursbureau
BedrijvenPark Borchtwerf
Emmerblok 18
4761 XE OUD GASTEL
T (0165) 349 350
E info@geoinfra.nl
I www.geoinfra.nl

Getekend door	Projectnummer	Datum	Formaat	In 2 bladen, bladnummer 2
Geo	20045110	18-06-2021	A0	Tekeningnummer
	Bestelnummer 20045110-GI	Status Definitief-2	Schaal 1:20	20045110-D-2