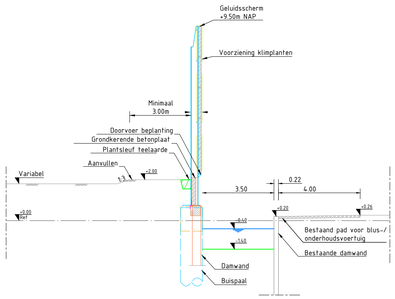

Principedwarsprofiel 1: grenssloot A27 deel Stroom

Schaal: 1:100

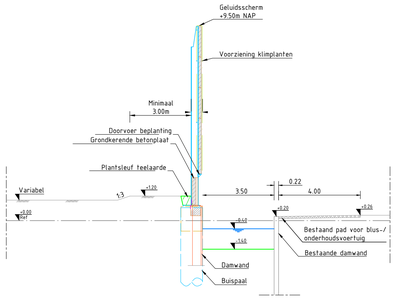

Principedwarsprofiel 2: grenssloot A27 deel Delta

Schaal: 1:100

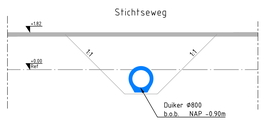

Principedwarsprofiel 3: Duiker Stichtseweg

Schaal: 1:100

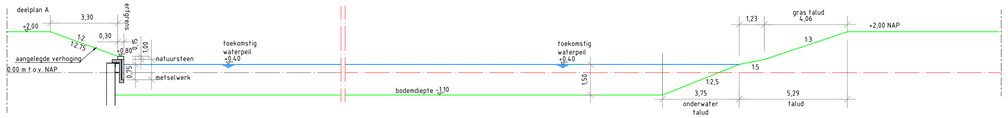

Principedwarsprofiel 4: Rivier in gebied Stroom

Schaal: 1:100

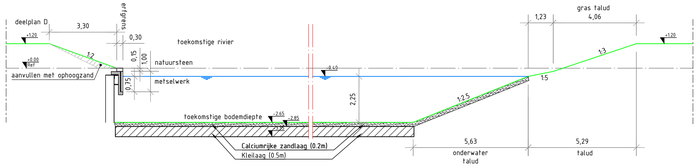

Principedwarsprofiel 5: Rivier in gebied Delta

Schaal: 1:100

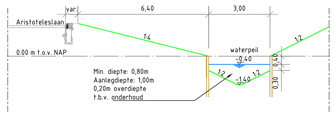

Principedwarsprofiel 6: Grenssloot Huizen - Blaricum

Schaal: 1:100

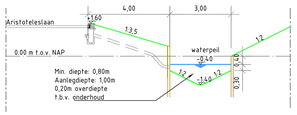

Principedwarsprofiel 7: Grenssloot Huizen - Blaricum

Schaal: 1:100

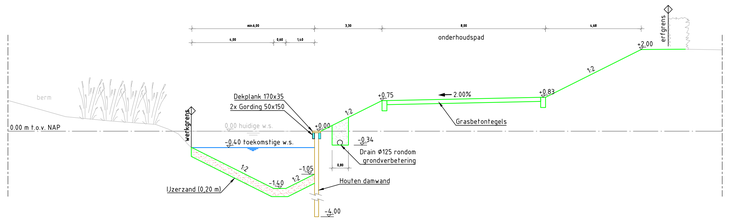

Principedwarsprofiel 8: grenssloot Huizen dp C2 en C3

Schaal: 1:100

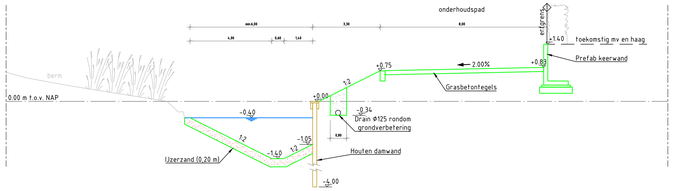

Principedwarsprofiel 9: grenssloot Huizen dp D

Schaal: 1:100

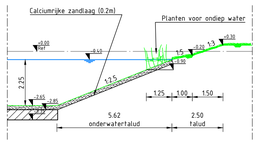

Principedwarsprofiel 10: Oever Meentstroom

Schaal: 1:100

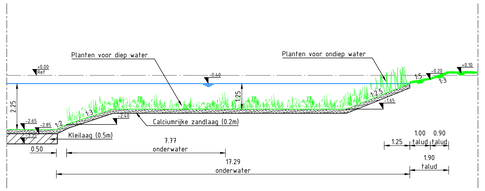

Principedwarsprofiel 11: Oever Meentstroom met onderwaterbeplanting

Schaal: 1:100



Principedwarsprofiel 12: Oever Meentstroom met ondiepe gedeelten

Schaal: 1:100

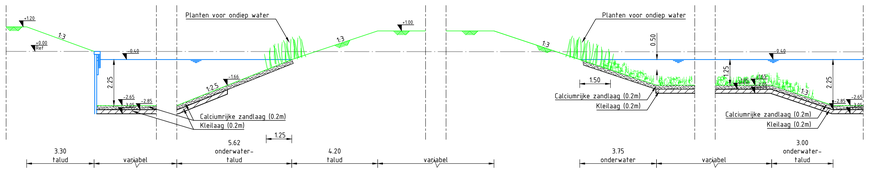

Principedwarsprofiel 13: Oever Meentstroom bij speeleiland

Schaal: 1:100

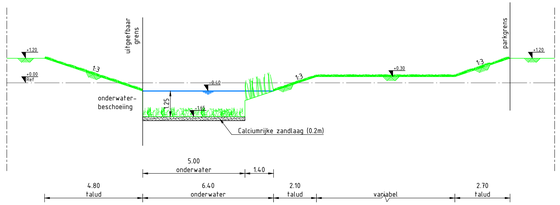

Principedwarsprofiel 14: Oever Meentstroom, kanobypass

Schaal: 1:100

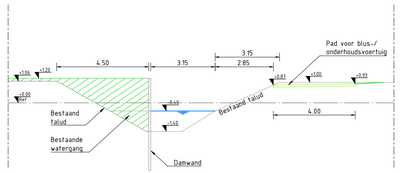

Principeprofiel 15: Watergang Delta + onderhoudspad

Schaal: 1:100

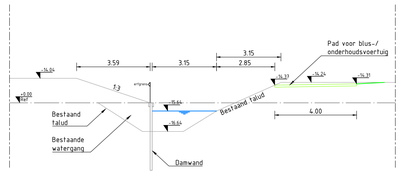

Principeprofiel 16: Watergang Delta + onderhoudspad

Schaal: 1:100

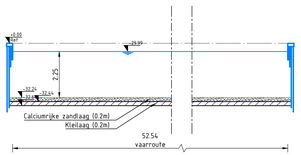

Principedwarsprofiel 17: Oever Meentstroom

Schaal: 1:100

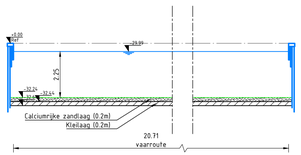

Principedwarsprofiel 18: Oever Meentstroom

Schaal: 1:100

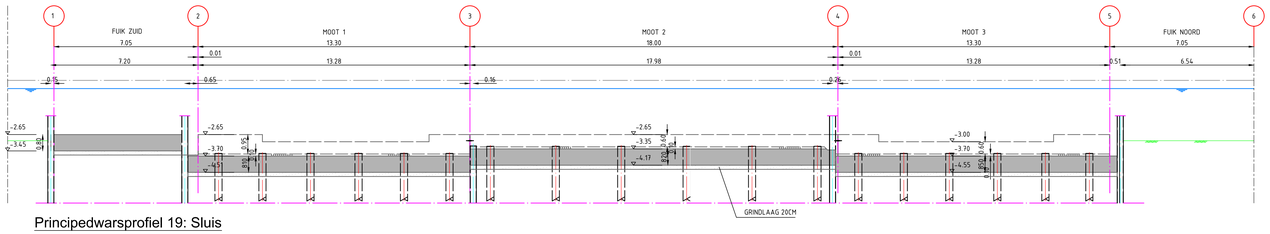

Principedwarsprofiel 19: Sluis

Schaal: 1:100

opmerkingen

Maten in meters, tenzij anders vermeld
Maten in meters t.o.v. NAP
Maximale doorvaarhoogte bruggen 0.80m

Royal HaskoningDHV
Enhancing Society Together

De Blaricummermeent
wonen en werken aan water en groen

10	Toevoegen profiel 19	A.A. van Dijl	11-01-2019
10	Toevoegen profiel 17 en 18	A.A. van Dijl	15-06-2018
9	Toevoegen kaslaag	A.A. van Dijl	06-06-2018
8	Diverse aanpassingen	A.A. van Dijl	14-05-2018
7	update tekening	P. Roelofs	18-04-2018
6	update tekening	A.A. van Dijl	26-09-2017
5	Dwf 4 en 5	S. Gmelig Meyling	06-06-2016
4	update tekening dp C2-D	S. Gmelig Meyling	18-12-2015
3	aanpassingen verwerkt	S. Gmelig Meyling	27-03-2015
2	DWFR, latest	S. Gmelig Meyling	20-03-2015
1	Overzichtsfiet 8, overzicht	S. Gmelig Meyling	18-03-2015
0	basistekening	S. Gmelig Meyling	09-02-2015
Dif	omschrijving wijziging	getekend	datum

gecontroleerd: J.W. Hidding
vrijgegeven: R. Nijland

Blaricummermeent

Watersysteemkaart

Dwarsprofielen

Behoort bij: Aanvraag watervergunnning Blaricummermeent

Formaat: A0 L6 | Schaal: 1:50 / 1:100 | in 2 blad(en) blad 2

Status: Definitief | 1.0

Opdrachtgever:
Gemeente Blaricum

Tekeningnr.: A0719-V0-W197b