

Plangebied



Plangebiedgrens

Bestemmingen




Natuur



Verkeer

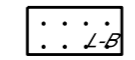


Verkeer - Railverkeer



Water

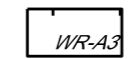
Dubbelbestemmingen



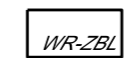
Leiding - Brandstof



Waarde - Archeologie 2



Waarde - Archeologie 3



Waarde - Zone bronsgroene landschapszone


Gebiedsaanduidingen



overige zone - beekdal

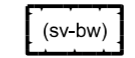


overige zone - kampen

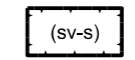


overige zone - peelbossen

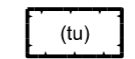
Funcieaanduidingen



specifieke vorm van verkeer - bikeway



specifieke vorm van verkeer - station



tunnel



Gemeente Horst aan de Maas

Bestemmingsplan 'Stationsomgeving'  
Ontwerp (concept)

formaat: A3

datum: 12-03-2021

schaal: 1:2000

get.: Plan ROS



IMRO IDN:

NL.IMRO.1507.HMSTATIONSOMGEVING-BPO1