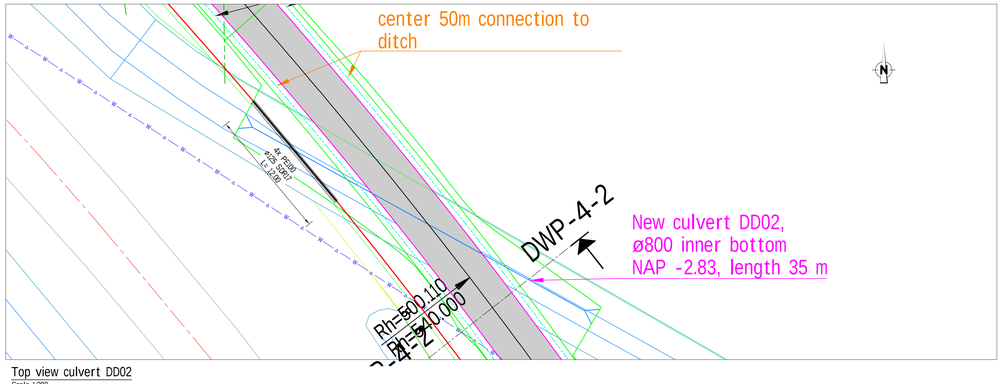

Top view culvert DD02
Scale 1:200

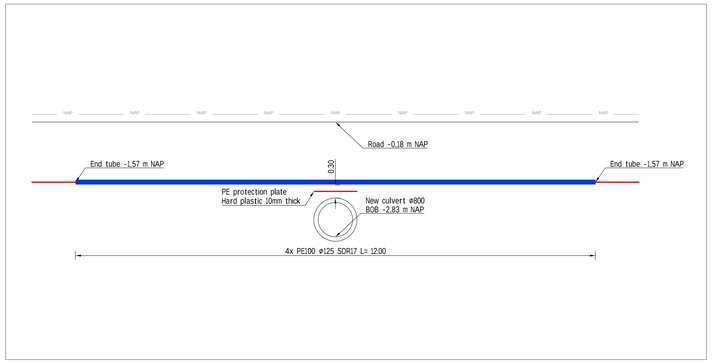

Side view culvert DD02
Scale 1:50

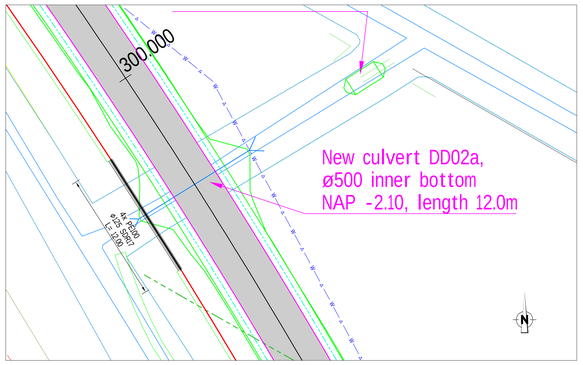

Top view culvert DD02a
Scale 1:200

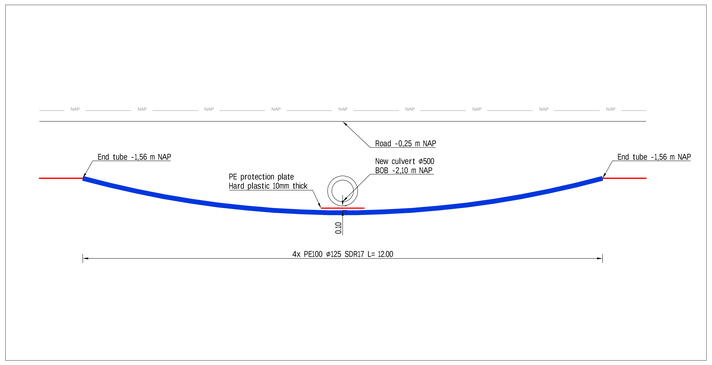

Side view culvert DD02a
Scale 1:50

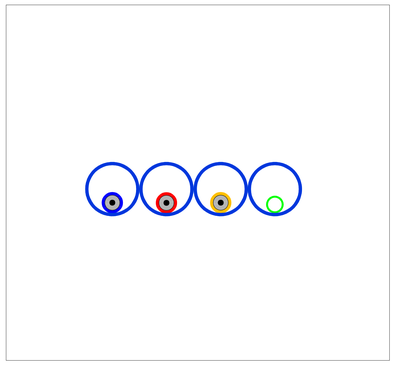

Cross view tubes
Scale 1:50

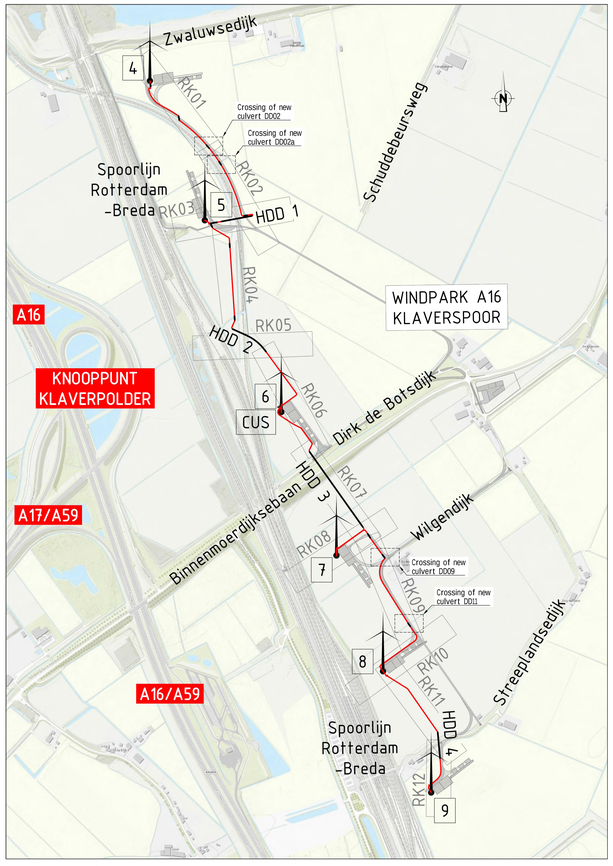

MV-route overview

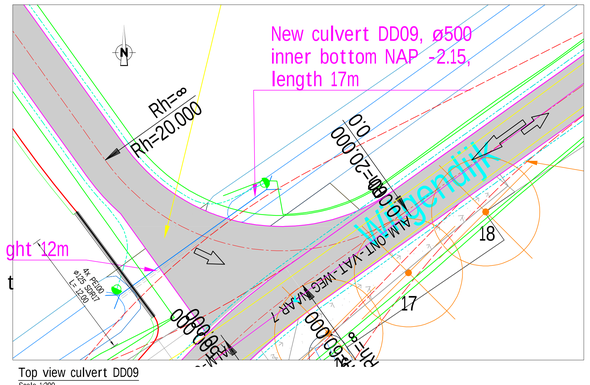

Top view culvert DD09
Scale 1:200

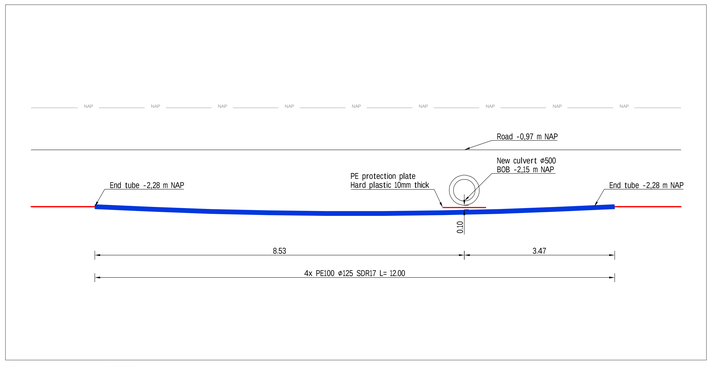

Side view culvert DD09
Scale 1:50

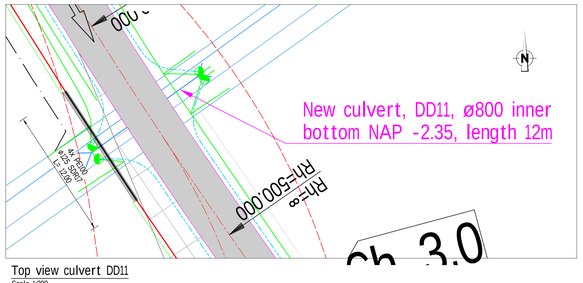

Top view culvert DD11
Scale 1:200

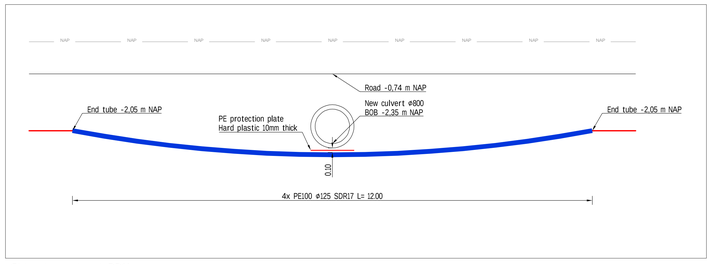

Side view culvert DD11
Scale 1:50

LEGEND

EXISTING cables and pipes
- Data transport
- Low voltage
- Medium voltage
- High voltage
- High pressure gaspipeline
- Low pressure gaspipeline
- Pipeline with dangerous content
- Petro-chemistry
- City heating pipeline
- Sewer (under pressure)
- Sewer (free fall)
- Water mains
- Other

EXSTING Zoning plan
- Zoning plan cable (Inpassingsplan)
- Zoning plan road (Inpassingsplan)
- Zoning plan WTG (Inpassingsplan)

NEW MV-connection
- Installation by open trench
- Installation by HDD (hor. directional drilling)

NEW Roads
- Permanent road
- Temporary road

Soil survey
- Existing soil drilling
- Existing probing
- New soil drilling
- New probing

BASIC PRINCIPLES
- Existing cables and pipes based on KLIC-report 200104063 to 200104066
- Dimensions in meters, unless indicated otherwise
- Ground-level based on AHN (Up-to-date Altitude data in the Netherlands)

Version	Date	Description	Drawn	Checked	Authorized	Released
3.0	27-05-2021	Crossing of DD02 added to drawing	BaBo	EdRe	BrKr	KeMa
2.0	08-03-2021	Tubes changed to 12 m length	BaBo	EdRe	ErVo	BrKr
1.0	05-03-2021	Final version	BaBo	EdRe	ErVo	BrKr

Heijmans Infra B.V.
Graafsebaan 67, 5248 JT Rosmalen
Postbus 418, 5240 AK Rosmalen
T +31 (0)73 543 58 72
F +31 (0)73 543 64 12

VATTENFALL

Wind farm A16 Klaverspoor
E-scope: MV-connection
Tubes under culvert
EXECUTION DESIGN (UO)

Document type	Drawing
Project number	G.014299
Scale	Various, see drawing
Format / size	A1 [594 x 841 mm]
Nr.	1 sheets, sheet nr 1
Measured	n.a.
Drawing number	WPA16-TEK-K+L-DUIKER
Version	3.0

Bestandslocatie: S:\VO\Projectbeheer\300015 GA300 2 Windfarm A16 Klaverspoor\05 UO\A16 Tekeningen\A16 KLVO TE Tekeningen\A16-KLVO-TEK-UO-2-GA300-DUIKER.dwg