DP20201117-1

Hoogte schaal 1 : 100
Lengte schaal 1 : 100

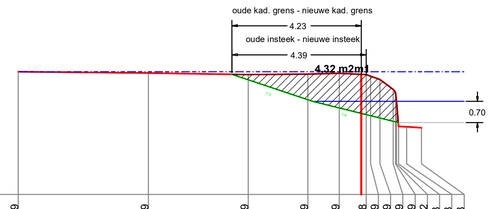

INTWIS2.GW_PRO	Punt code	99	99	99	99	99	18	99	99	99	99	99	99	99	22	8	8	8
	Hoogte (m NAP)	0.00	-0.04	-0.09	-0.07	-0.05	-0.09	-0.14	-0.25	-0.47	-0.59	-0.67	-0.96	-0.96	-0.67	-1.78	-1.79	-1.83
	Lengte (m)	0.00	4.25	7.51	9.45	10.48	11.36	11.51	11.81	12.24	12.32	12.35	12.41	12.68	13.16			

DP20201117-2

Hoogte schaal 1 : 100
Lengte schaal 1 : 100



INTWIS2.GW_PRO	Punt code	99	99	99	99	99	18	99	99	99	99	22	8	8	8	8	8	8
	Hoogte (m NAP)	-0.05	-0.07	-0.07	-0.14	-0.20	-0.24	-0.37	-0.55	-0.74	-0.78	-0.96	-1.25	-1.42	-1.45	-1.77		
	Lengte (m)	0.00	3.71	6.95	9.27	10.13	10.71	10.88	11.17	11.29	11.42	11.49	11.56	11.81	12.23	12.71		

DP20201117-3

Hoogte schaal 1 : 100
Lengte schaal 1 : 100

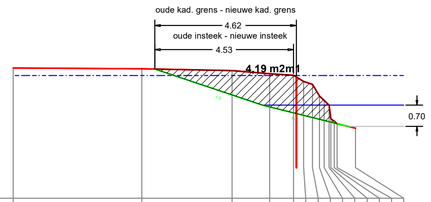

INTWIS2.GW_PRO	Punt code	99	99	99	99	18	99	99	99	99	99	22	8	8	8	8	8	8
	Hoogte (m NAP)	0.25	0.22	0.16	0.06	0.01	-0.19	-0.29	-0.67	-0.81	-0.96	-0.96	-1.41	-1.49	-1.57	-1.72		
	Lengte (m)	0.00	4.20	7.14	8.37	9.15	9.48	9.77	9.99	10.15	10.31	10.37	10.48	10.58	11.18			

DP20201117-4

Hoogte schaal 1 : 100
Lengte schaal 1 : 100

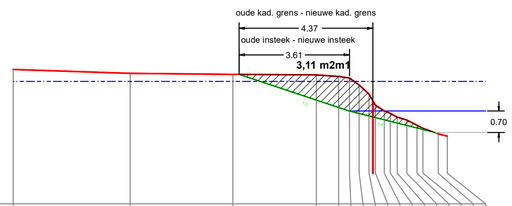

INTWIS2.GW_PRO	Punt code	99	99	99	99	99	18	99	99	99	99	22	8	8	8	8	8	8
	Hoogte (m NAP)	0.39	0.26	0.23	0.21	0.16	0.11	-0.12	-0.42	-0.78	-0.97	-1.04	-1.17	-1.26	-1.43	-1.53	-1.71	-1.79
	Lengte (m)	0.00	3.82	7.17	9.90	10.62	10.98	11.29	11.61	11.83	12.30	12.53	12.85	13.18	13.37	13.88	14.17	

DP20201117-5

Hoogte schaal 1 : 100
Lengte schaal 1 : 100

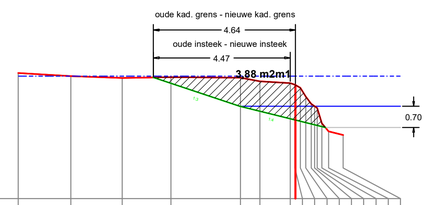

INTWIS2.GW_PRO	Punt code	99	99	99	99	99	99	18	99	99	99	99	22	8	8	8	8	8
	Hoogte (m NAP)	0.10	0.00	-0.06	-0.03	-0.05	-0.17	-0.23	-0.28	-0.38	-0.67	-0.91	-0.98	-1.04	-1.5	-1.54	-1.80	-1.92
	Lengte (m)	0.00	1.72	3.39	4.98	7.25	7.89	8.88	9.03	9.21	9.39	9.57	9.67	9.76	9.93	10.13	10.61	

N

Legenda

te-ontgraven

Waterschap Noorderzijlvest

Kaart voor intern gebruik

NVO Krommeraken

Schaal : 100

Auteur:
Gebruiker: TjadeH01

Datum: 28 jan 2021

Document: K:\BV\Geogegevensbeheer\Leveren\GeoData\2021\NVO _Krommeraken_ht\MXD\Krommeraken+kad.mxd