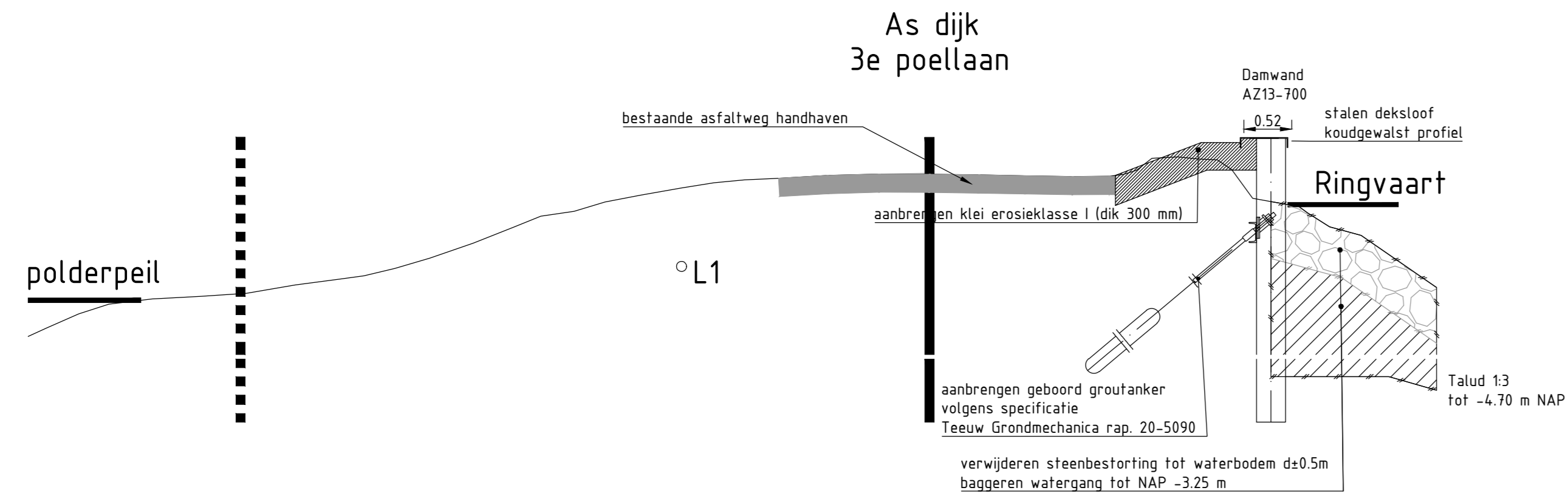


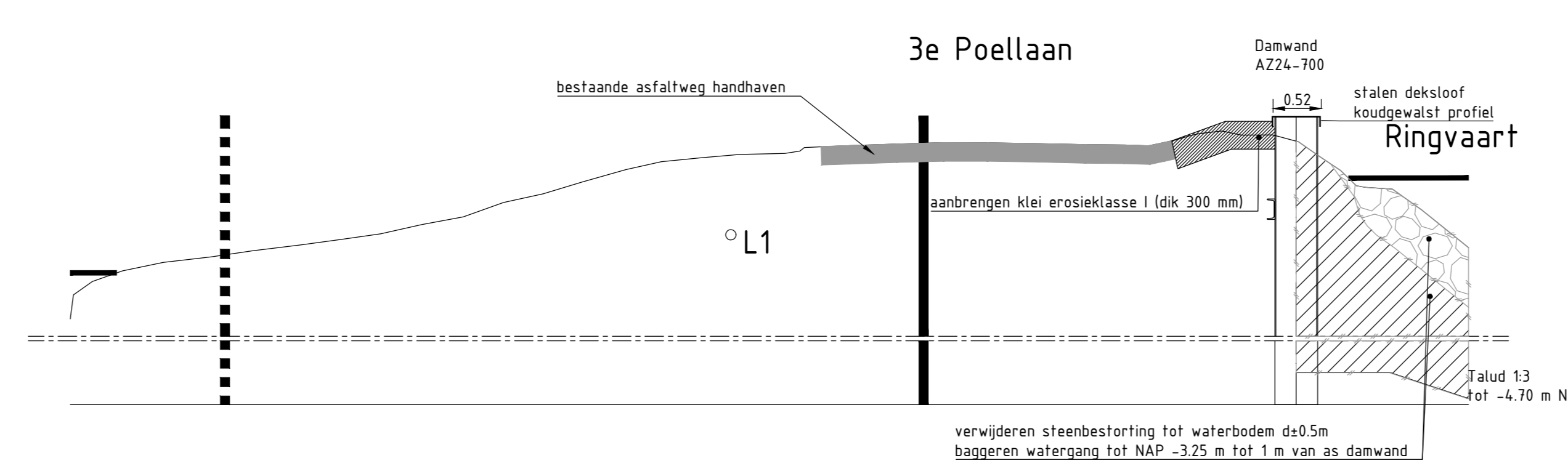
dwarsprofielen kade

schaal 1:50

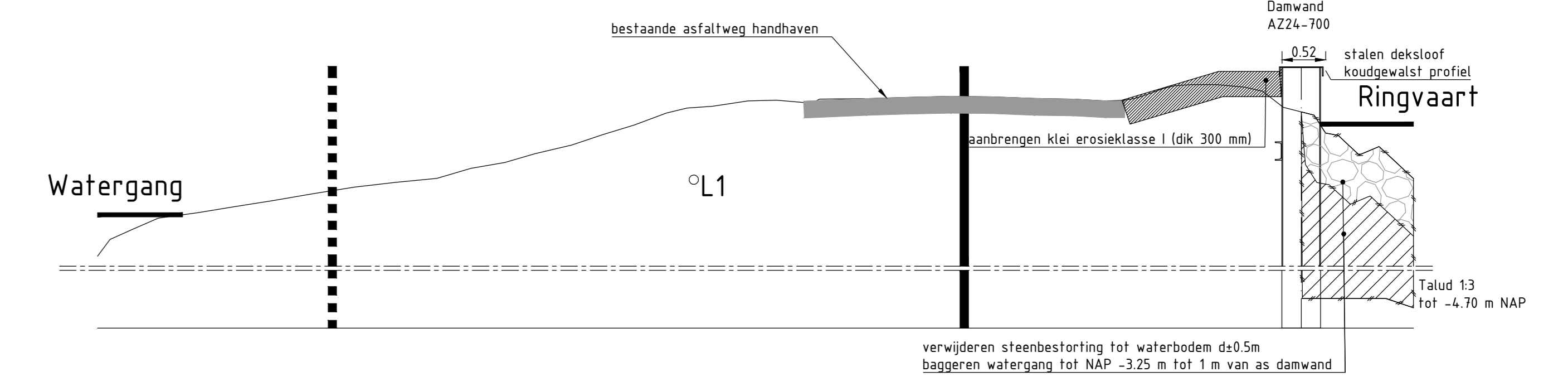
Dwarsprofiel 6-6



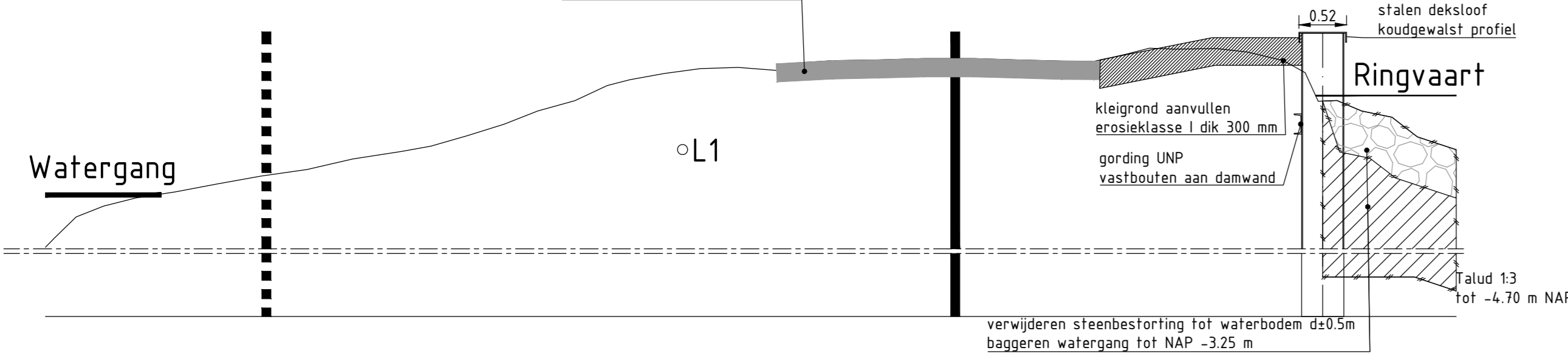
Dwarsprofiel 7-7



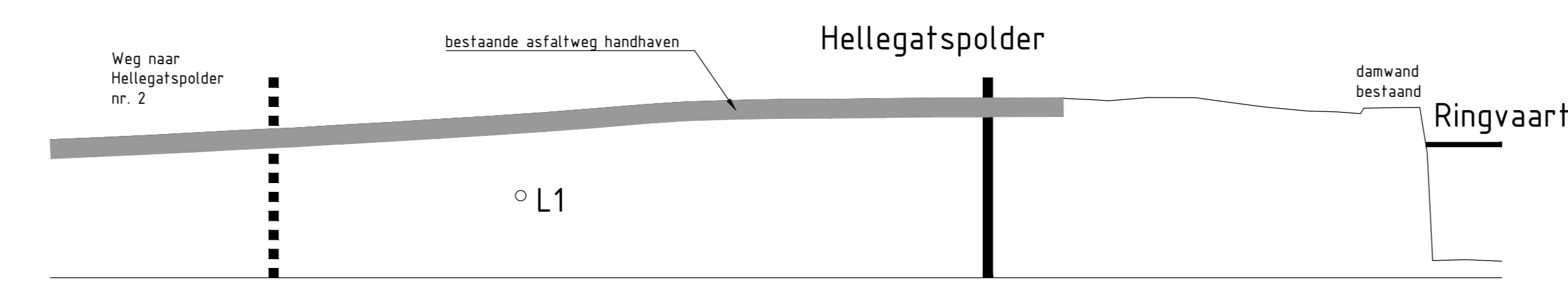
Dwarsprofiel 8-8



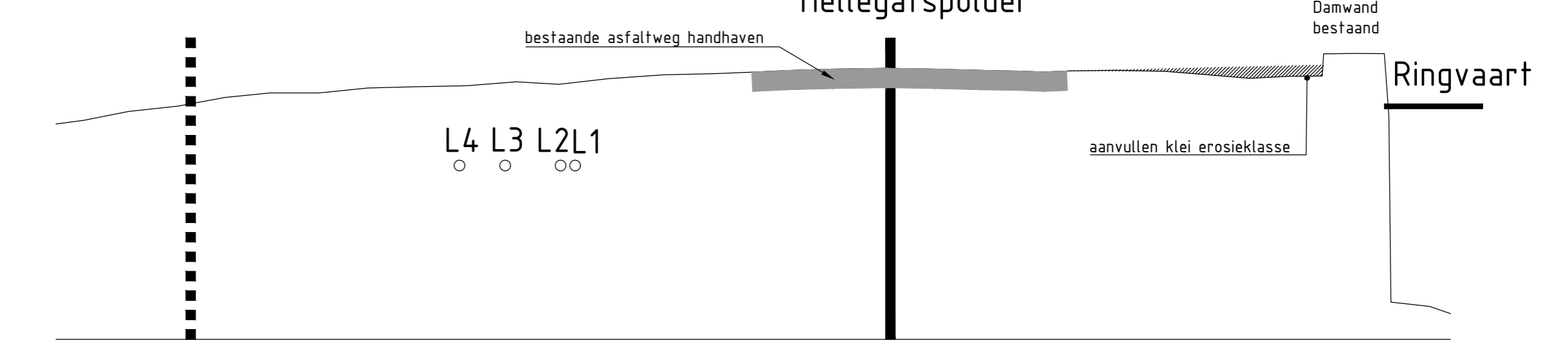
Dwarsprofiel 9-9



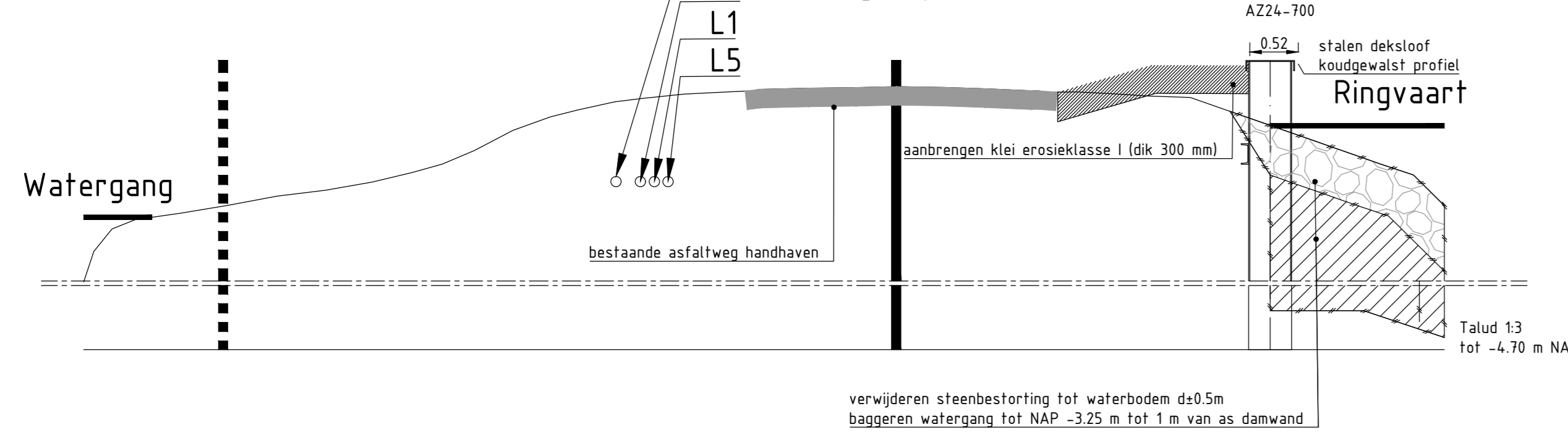
Dwarsprofiel 10-10



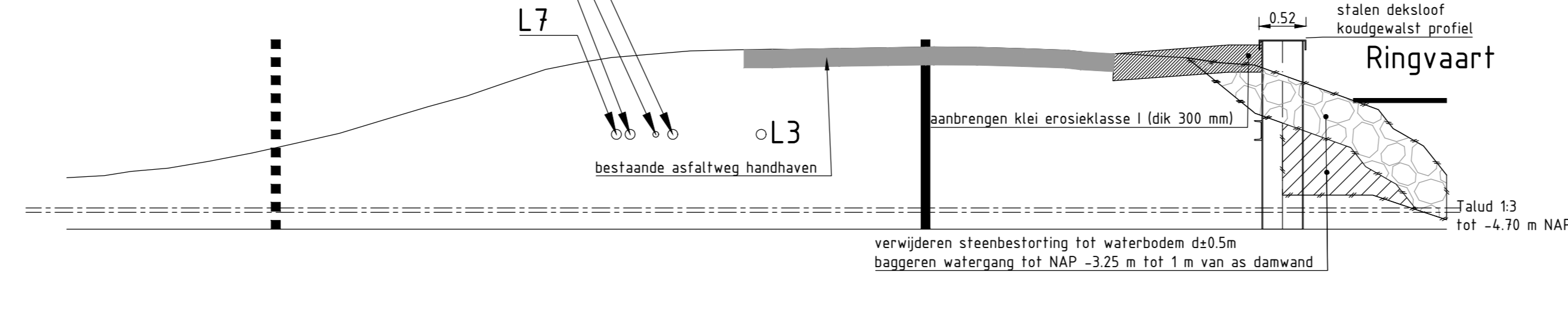
Dwarsprofiel 11-11



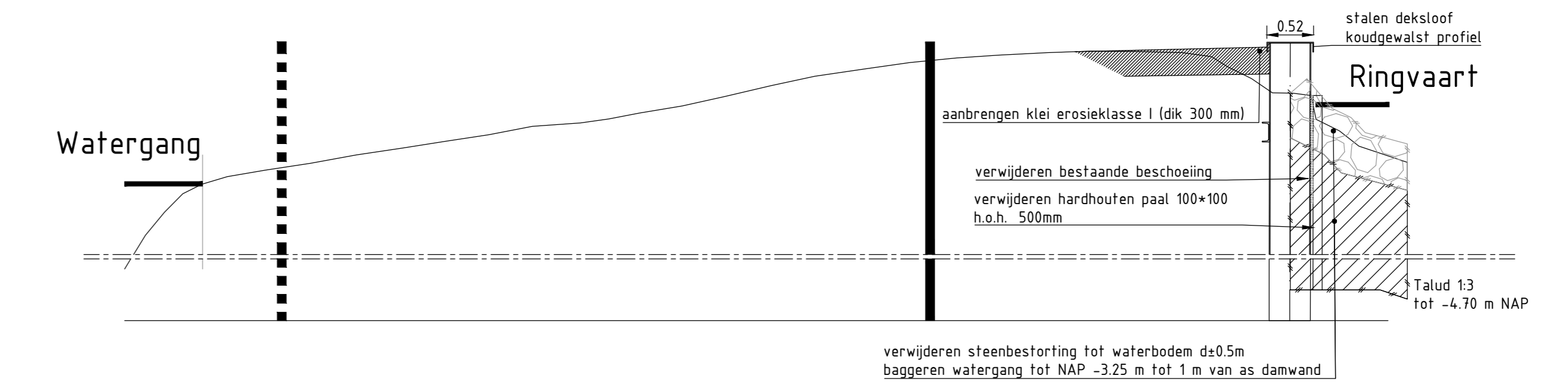
Dwarsprofiel 12-12



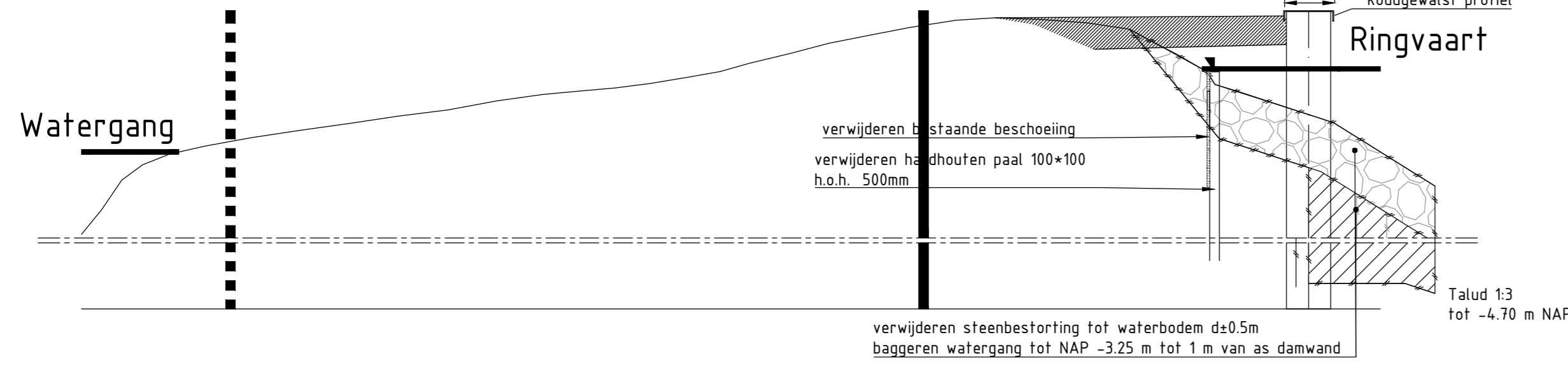
Dwarsprofiel 13-13



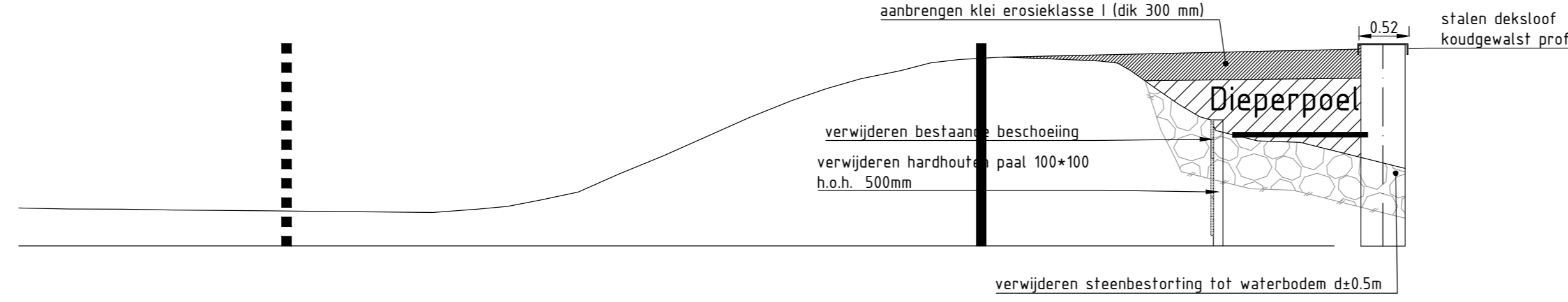
Dwarsprofiel 14-14



Dwarsprofiel 15-15



Dwarsprofiel 16-16

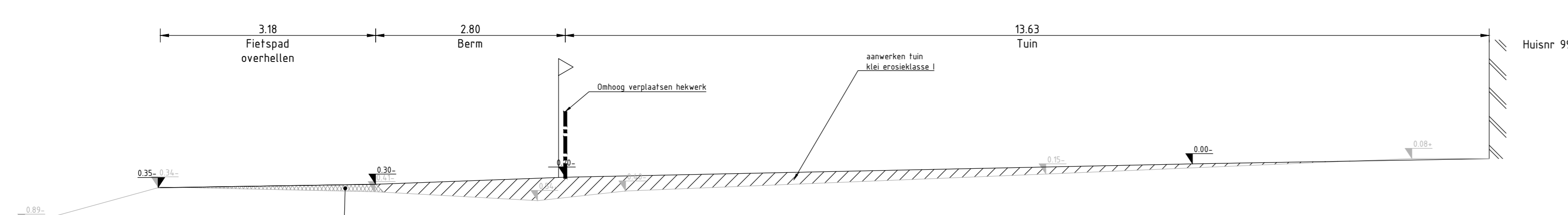


In rood weergegeven: de as van de dijk volgens legger Rijnland.
In donkergroen weergegeven: de kernzone van de dijk volgens de legger Rijnland.
Waterpeil Ringvaart volgens legger: -0.62m NAP

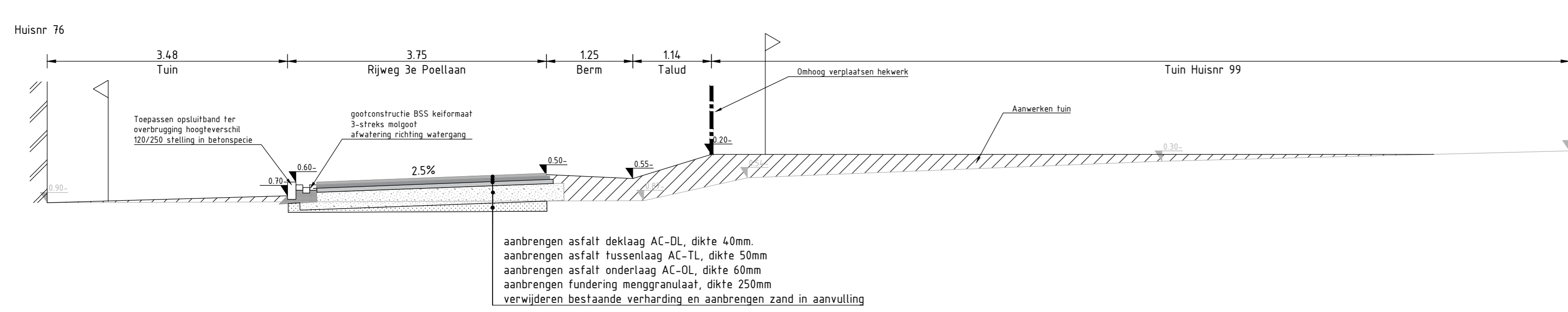
dwarsprofielen dubbele noordbocht

schaal 1:50

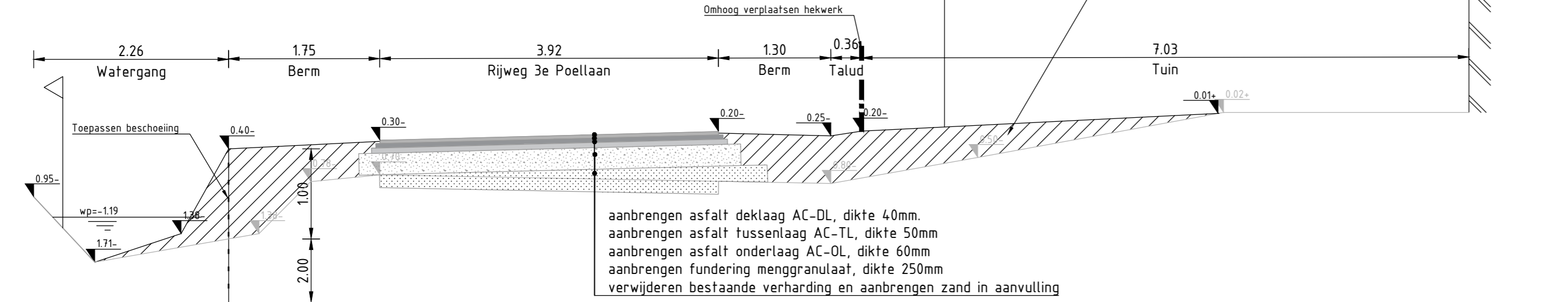
Dwarsdoorsnede 1-1



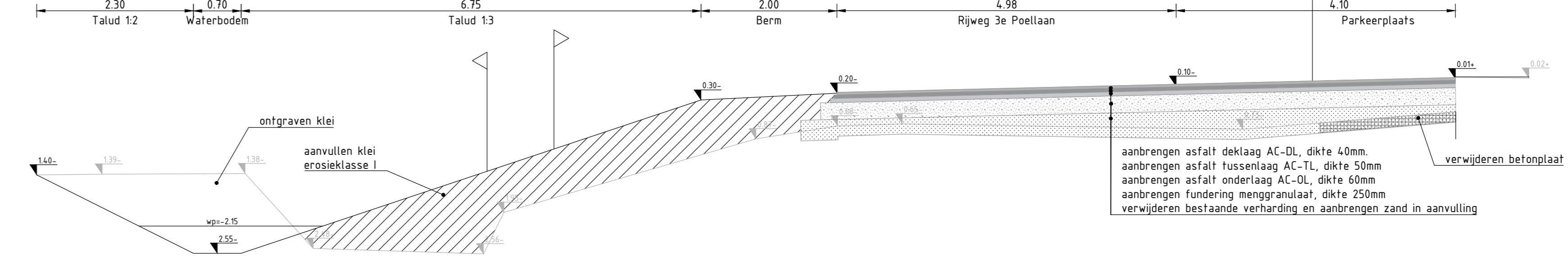
Dwarsdoorsnede 2-2



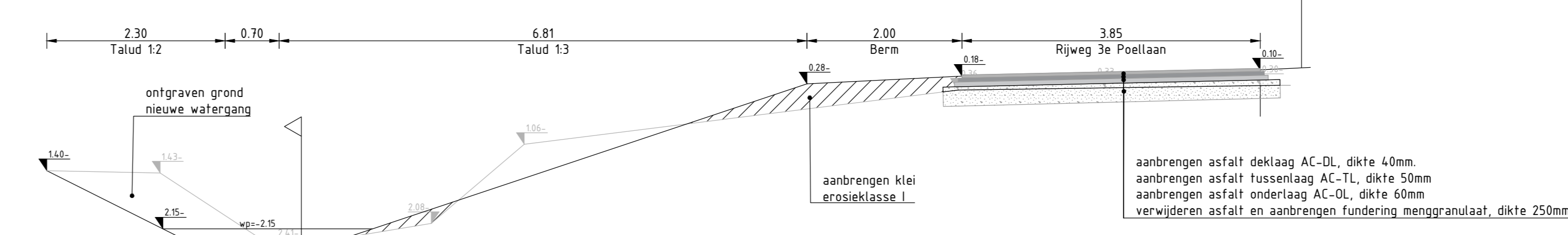
Dwarsdoorsnede 3-3



Dwarsdoorsnede 4-4



Dwarsdoorsnede 5-5



Hoogheemraadschap Rijnland A. Aardbevingen 1 2333CA Lelidam T. 071-3063063		Hoogheemraadschap van Rijnland R&L CONSULTANTS A. Dijkhuizenstraat 31 4202 BR Capelle T. 0183-307173 E. info@rnlconsultants.nl	
project Kadaverbetere Hellegatpolder	documentstatus DEFINITIEF	besteknummer ----	projectnummer 1152-DO-02
gemaakt S.A. Tersluizen	gecontroleerd P. van Loon	geautoriseerd -----	datum 15-02-2021
formaat A0	versie ----	schaal 1:50	bladnr. --