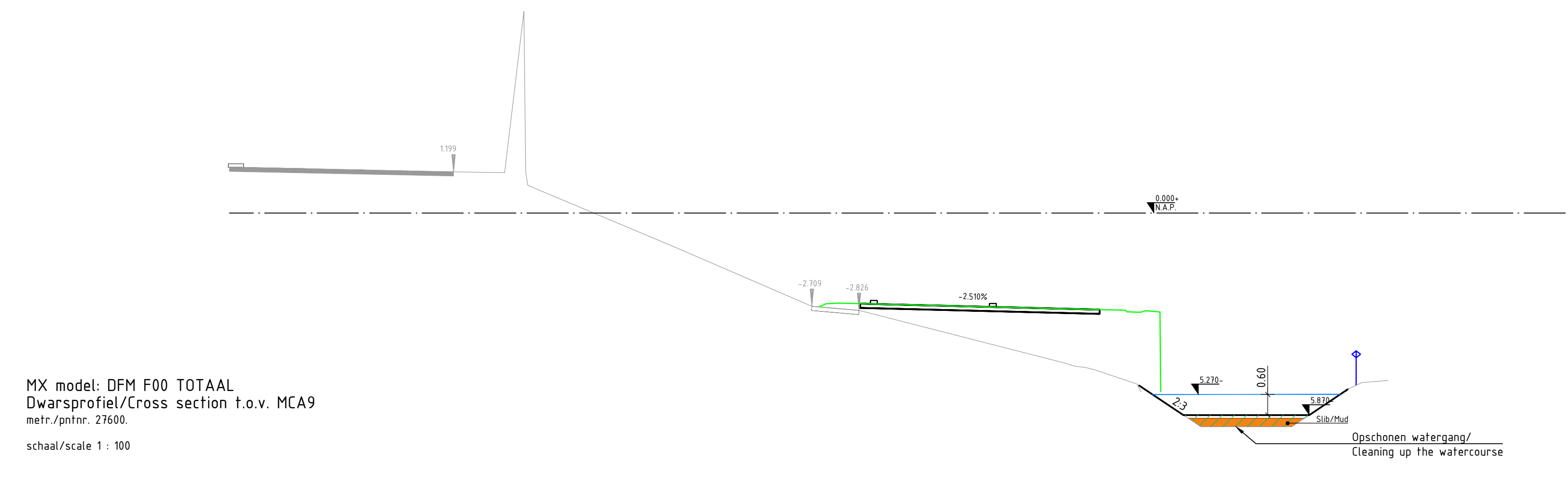
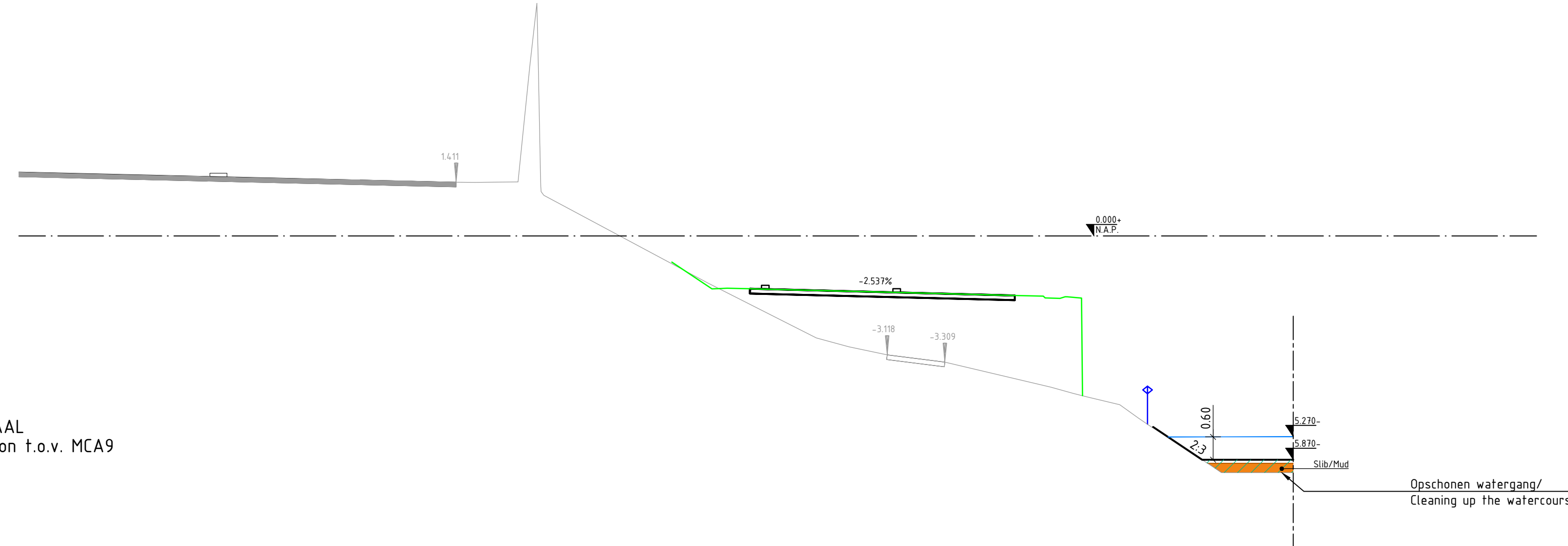
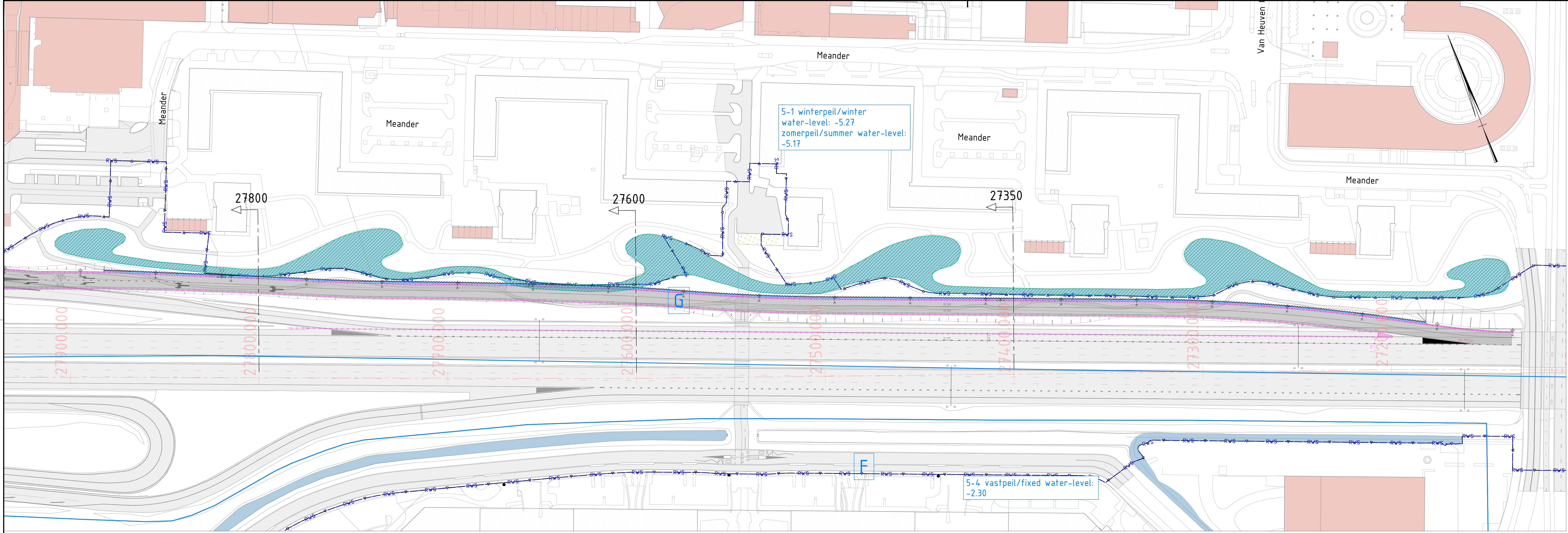


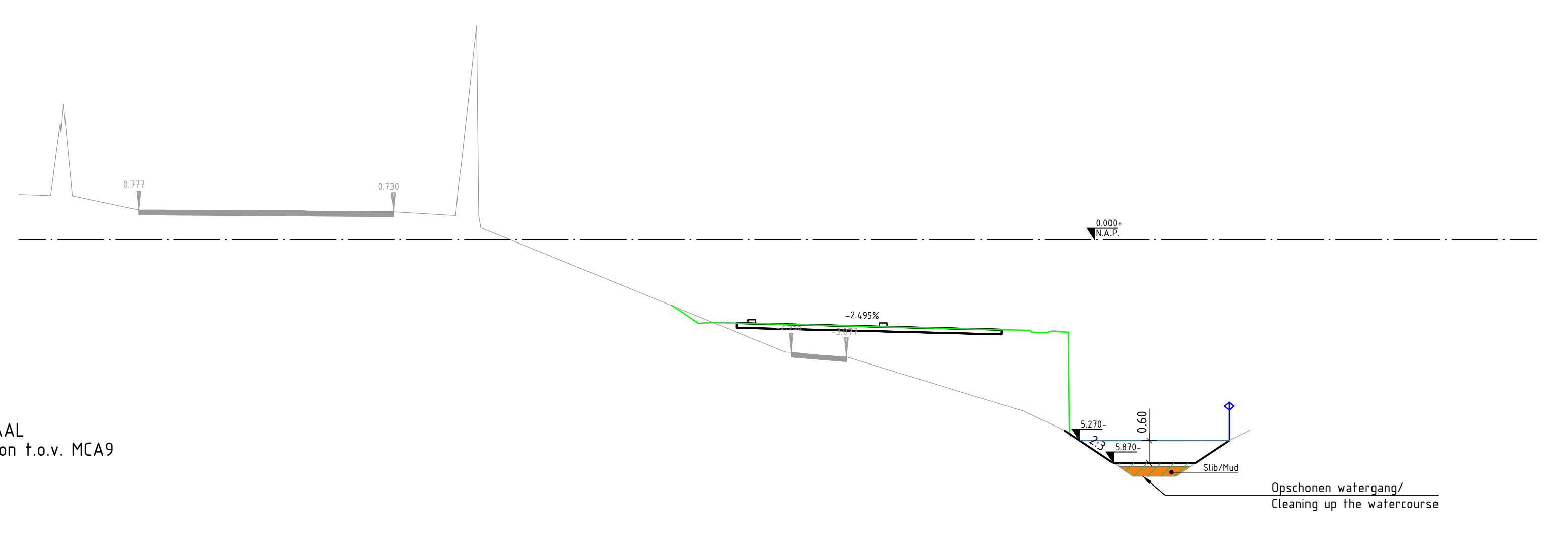
LEGENDA

- Grenzen/Boundaries:**
- Systeemgrens/System boundary
  - Gemeentegrens/Municipal boundary
  - Grans/Border Rijswaterstaat
- Bestaand/Existing:**
- Spoor/Straat
  - Geleiderl/Quade construction
  - Periaal/Parade
  - Talud/slope
  - Verharding/Pavement
  - Watergang/Water ditch
  - Meetwaarde/Distance measurement value
- Nieuw/New:**
- Ver-ontdiepen watergang tot -5.87 N.A.P. Aanvullen met zand c.q. gebiedseigen grond/ Deepen the waterway to -5.87 N.A.P. Fill with sand or soil from the area (ditch/parade)
  - Pelvlak grens/Level box border



breedte/width									6.952					
DTM A9 320 370	0.00	0.50	1.00	1.50	2.00	2.50	3.00	3.50	4.00	4.50	5.00	5.50	6.00	6.50

breedte/width									6.961					
DTM A9 320 370	0.00	0.50	1.00	1.50	2.00	2.50	3.00	3.50	4.00	4.50	5.00	5.50	6.00	6.50



breedte/width									6.954					
DTM A9 320 370	0.00	0.50	1.00	1.50	2.00	2.50	3.00	3.50	4.00	4.50	5.00	5.50	6.00	6.50

- Dwarsprofiel/Cross section
- Grans/Border Rijswaterstaat
  - Ver-ontdiepen watergang tot -5.87 N.A.P. Aanvullen met zand c.q. gebiedseigen grond/ Deepen the waterway to -5.87 N.A.P. Fill with sand or soil from the area
  - Waterlijn -5.27h N.A.P./Waterline -5.27h N.A.P.

Geplande Korte  
 A9M-NL-0-02-DTM A9320-01-0000-A9  
 A9M-NL-0-02-DTM A9320-02-0000-A9  
 A9M-NL-0-02-DTM A9320-03-0000-A9  
 A9M-NL-0-02-DTM A9320-04-0000-A9  
 A9M-NL-0-02-DTM A9320-05-0000-A9  
 A9M-NL-0-02-DTM A9320-06-0000-A9  
 A9M-NL-0-02-DTM A9320-07-0000-A9  
 A9M-NL-0-02-DTM A9320-08-0000-A9  
 A9M-NL-0-02-DTM A9320-09-0000-A9  
 A9M-NL-0-02-DTM A9320-10-0000-A9

LD	17-02-2021	First edition	EHO	RK	RK	JvdK	JvdH	RHO	T.R.F.
versie	Datum	Omschrijving	Opsteller	Goedgekeurd	Goedgekeurd	Goedgekeurd	Goedgekeurd	Goedgekeurd	

Execution

**Definitive**

Overzichtstekening/Overview drawing

		QR CODE
document/drawing	A9 Badhoevedorp - Holendrecht	
document/nr.	3108539	
document/titel	Tebekening	
document/schaal	1 : 750 100	
document/maat	A0	
document/afmetingen	13 teken bladz. nr. 5%	
document/locatie	Ver-ontdiepen WG Meander / Fill waterway Meander	
document/locatie	Mh 275 - km 21.2	
document/locatie	Tse- en afriften DO	
document/locatie	1.0	
document/nr.	Documentnaam: A9H-U0-0000-T-ALG-GWH-003	

