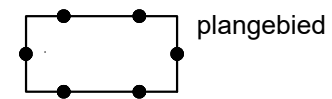


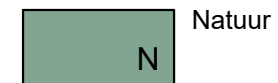


LEGENDA


PLANGEBIED



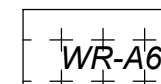
BESTEMMINGEN



Natuur



Wonen - Waalzicht

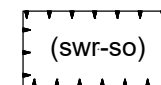


Waarde - Archeologie 6




Waterstaat - Waterstaatkundige functie

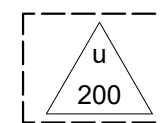
AANDUIDINGEN



specifieke vorm van waarde - steenoven

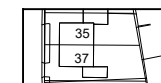


bouwvlak



maximum bebouwd oppervlak (m2)

VERKLARING



BGT- en kadastrale gegevens

bestemmingsplan **Oeverwal Gendtsche Polder, herziening Polder 37**

schaal : 1 : 1000
 formaat : A3
 projectnummer : 180472
 bladnummer : 1
 aantal bladen : 1
 identificatiecode : NL.IMRO.1705.268-ON01

gemeente **Lingewaard**

datum : 21-01-2021
 datum ondergrond : 18-06-2019
 voorontwerp : -
 ontwerp : -
 vaststelling : -

