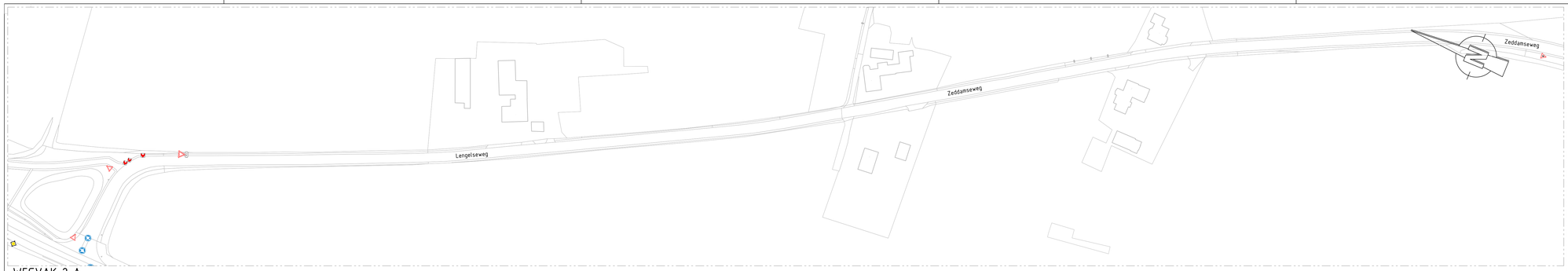

WEGVAK 2 A
schaal 1:1000

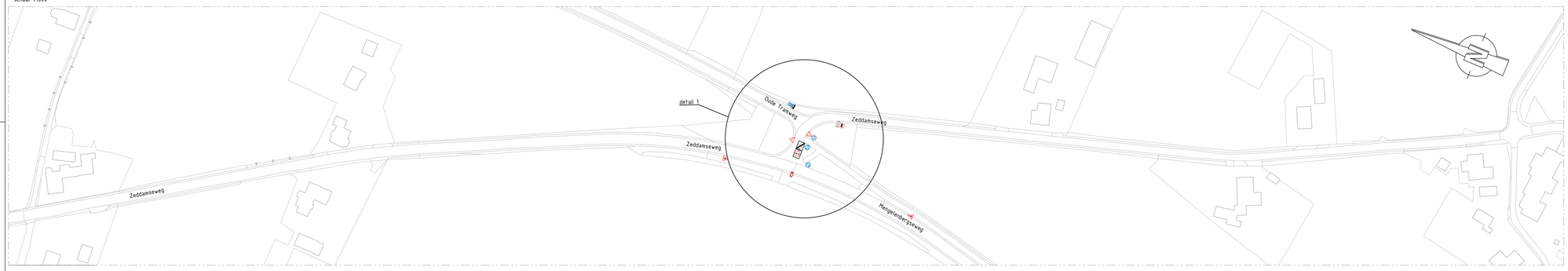

WEGVAK 2 B
schaal 1:1000

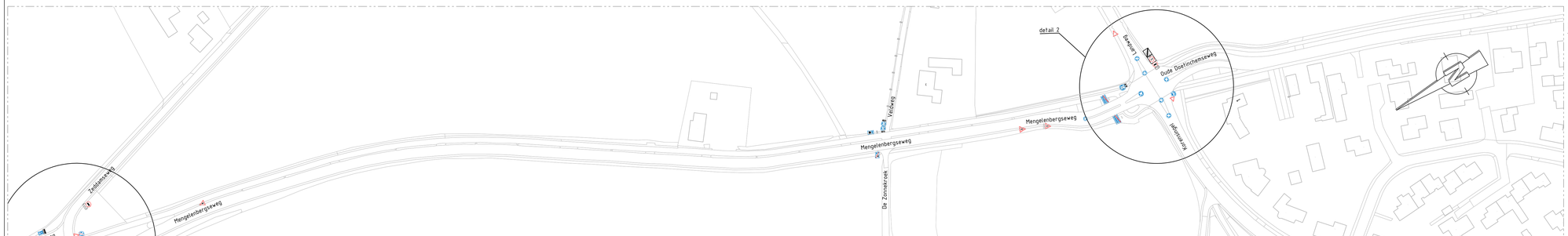

WEGVAK 2 C
schaal 1:1000

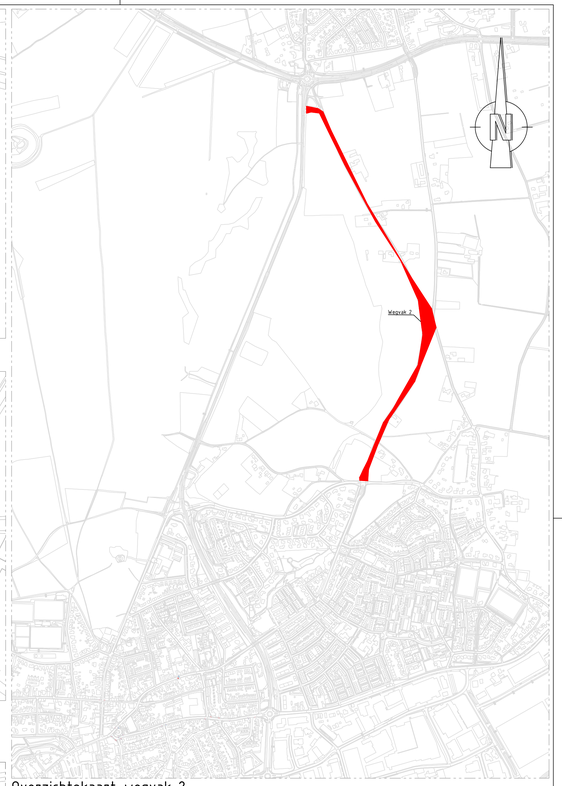

Overzichtskaart-wegvak 2
schaal 1:5000

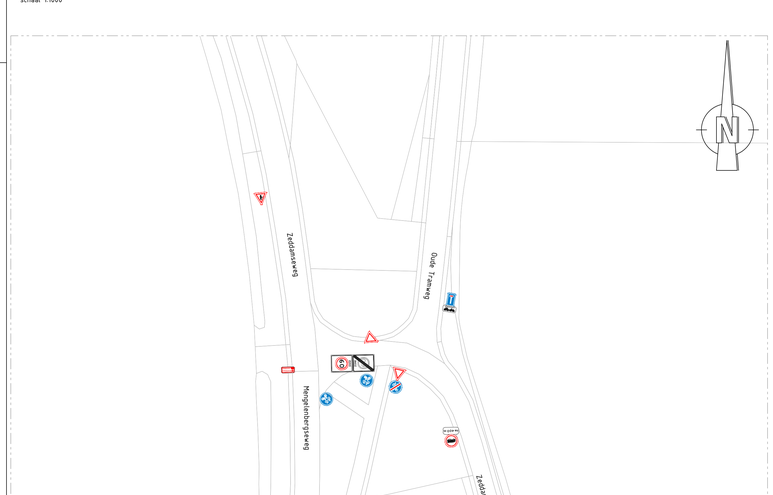

DETAIL 1
schaal 1:500

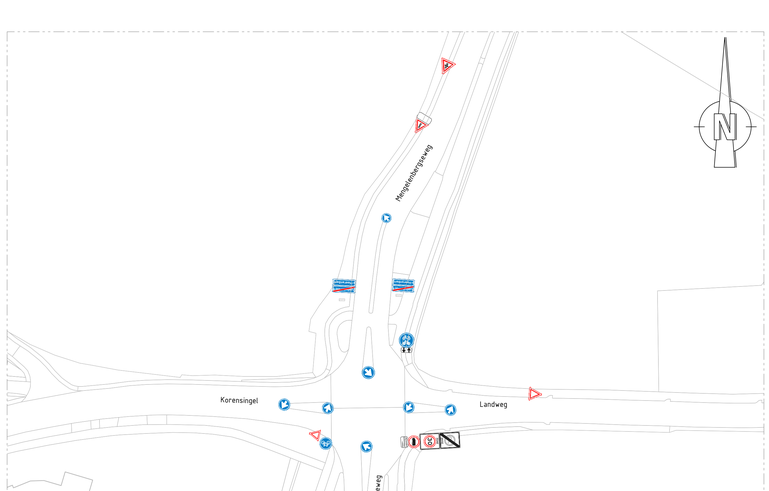

DETAIL 2
schaal 1:500

0 12,5 m 25,0 m
schaal 1:500

0 25,0 m 50,0 m
schaal 1:1000

0 125,0 m 250,0 m
schaal 1:5000

gemeente Montferland

maten in m, materiaalmaten in mm en hoogtematen in m t.o.v. N.A.P.

revisie	omschrijving	getekend	gecontroleerd	akkoord	datum
F					
E					
D					
C					
B					
A		ABU	JCN	PKE	14-9-2020

project
Verkeerscirculatieplan maatregelen tussenfase

omschrijving
Mengelenbergseweg/Zeddamseweg/Lengelseweg(bubeko)
wegvak 2 (maatregel 2)
verkeersborden bestaande situatie

tekeningnummer	formaat	schaal	fase	opdrachtgever
AZOMON003-1036-003	A0	---	1	gemeente Montferland

www.gww-ingenieurs.nl

CAD TEK: Z:\01-GWW-ingenieurs\01 projecten\01 actief\AZOMON003-Z-Wegvak2-Lengelseweg-Mengelenbergseweg\000-A3\AZOMON003-1036.dwg