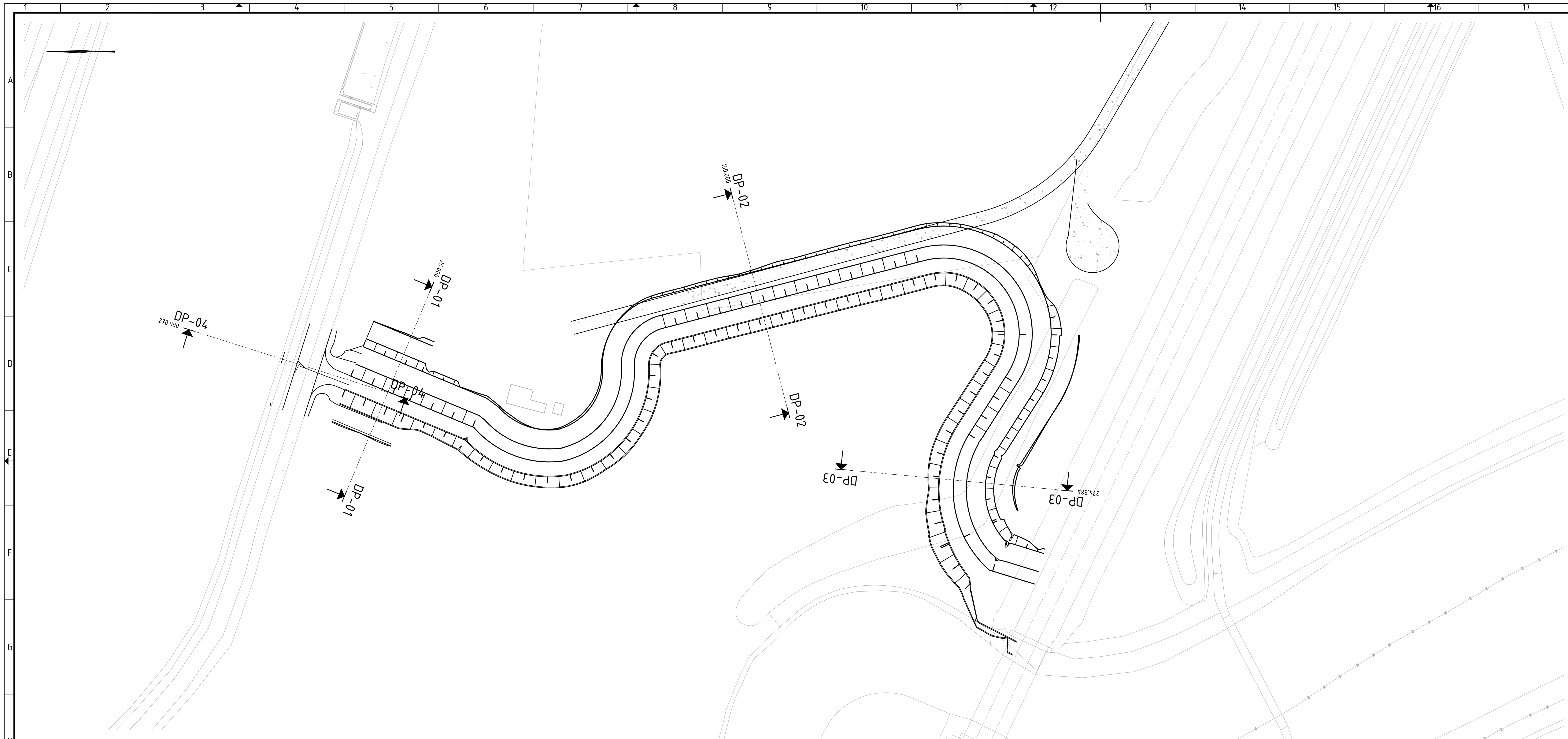

SITUATIE (A / S1)
SCHAAL 1 : 500

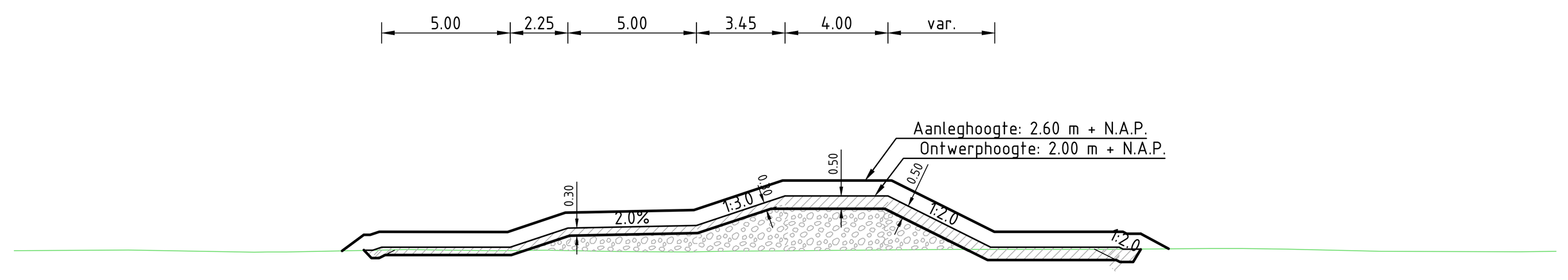

Dwarsprofiel DP-01
t.o.v. as ALM - Drents Diep
bij metrering 25.000
Schaal 1:200
-5.000m t.o.v. NAP

		Waarden
Ontwerp	Hoogte	-0.132; -0.108; -0.190/-0.185/-0.180; -0.116/0.000; 0.000; 0.750; 0.850; 2.000; 2.000; 0.000; 0.001/-0.074; -0.050/-0.046/-0.044; -0.070; -0.154; -0.164; -0.173; -0.155
	Afstand	-30.000; -25.552; -20.663/-20.135/-19.273; -16.399/-15.700; -10.700; -8.450; -3.450; 0.000; 4.000; 8.000; 13.000/13.838; 16.445/17.073/17.790; 19.557; 23.208; 25.822; 28.625; 30.000
	Breedte	30.000; 30.000
Bestaand	Hoogte	-0.132; -0.108; -0.190/-0.185/-0.184; -0.088; -0.130; -0.117; -0.166; -0.181; -0.151; -0.137; -0.126; -0.082/-0.078; -0.080; -0.047/-0.044; -0.070; -0.154; -0.164; -0.173; -0.155
	Afstand	-30.000; -25.552; -20.663/-20.135/-19.397; -14.717; -11.366; -9.299; -6.413; -3.881; -2.069; 0.000; 1.536; 6.572/7.228; 12.372; 16.525; 17.790; 19.557; 23.208; 25.822; 28.625; 30.000
	Hoogteverschil	0.000; 0.000; 0.000/0.000/0.001; 0.007/0.109; 0.126; 0.881; 1.024; 2.137; 2.105; 0.079; 0.076/-0.005; -0.002/0.000/0.000; 0.000; 0.000; 0.000; 0.000; 0.000

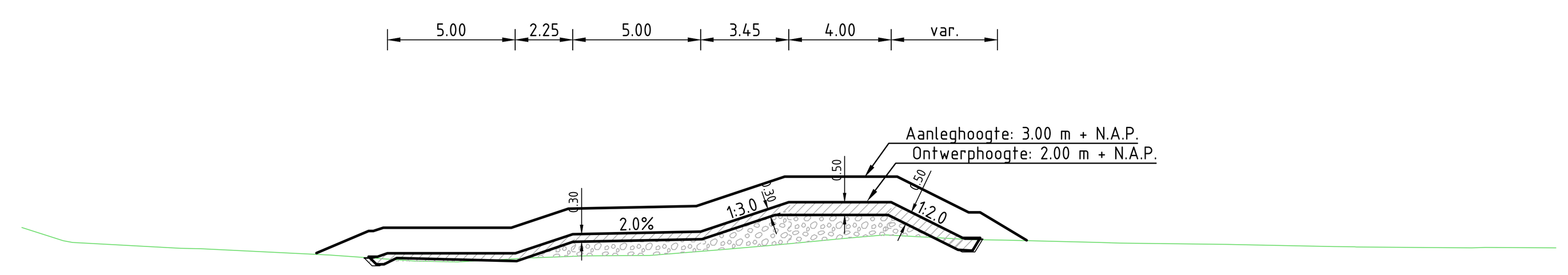

Dwarsprofiel DP-03
t.o.v. as ALM - Drents Diep
bij metrering 274.584
Schaal 1:200
-5.000m t.o.v. NAP

		Waarden
Ontwerp	Hoogte	1.012; 0.430; 0.196/0.178; -0.002; -0.060; -0.164/-0.185/0.000; 0.000; 0.000; 0.416; 0.750; 0.803; 0.850; 1.485; 2.000; 2.000; 2.000; 1.200; 0.553/0.553; 0.537; 0.425/0.402; 0.348; 0.269/0.254; 0.218/0.229; 0.216
	Afstand	-30.000; -28.022; -23.796/-23.000; -19.204; -17.978; -16.844/-16.258/-15.702; -13.197; -10.703; -9.456; -8.453; -5.811; -3.454; -1.550; 0.000; 1.533; 3.995; 5.596; 6.889/7.289; 8.274; 12.154/12.938; 17.176; 21.306/22.121; 26.713/27.219; 30.000
	Breedte	30.000; 30.000
Bestaand	Hoogte	1.012; 0.430; 0.196/0.178; -0.002; -0.060; -0.304; -0.337; -0.172; -0.097; -0.082; 0.123; 0.299/0.378; 0.576; 0.727; 0.540; 0.517; 0.425/0.402; 0.348; 0.269/0.254; 0.218/0.229; 0.216
	Afstand	-30.000; -28.022; -23.796/-23.000; -19.204; -17.978; -14.613; -12.956; -10.021; -7.934; -5.429; -2.912; -0.837/0.000; 2.110; 3.754; 7.132; 8.346; 12.154/12.938; 17.176; 21.306/22.121; 26.713/27.219; 30.000
	Hoogteverschil	0.000; 0.000; 0.000/0.000; 0.000; 0.000; -0.022/0.000/0.226; 0.333; 0.210; 0.567; 0.866; 0.887; 0.771; 1.246; 1.622; 1.478; 1.287; 0.575; 0.000/0.016; 0.019; 0.000/0.000; 0.000; 0.000/0.000; 0.000/0.000; 0.000

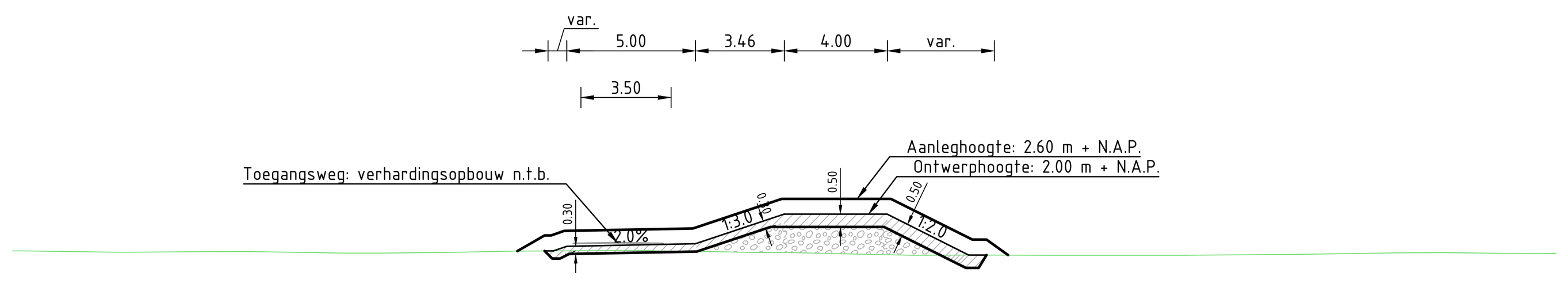

Dwarsprofiel DP-02
t.o.v. as ALM - Drents Diep
bij metrering 150.000
Schaal 1:200
-5.000m t.o.v. NAP

		Waarden
Ontwerp	Hoogte	0.576/0.576; 0.523/0.519; 0.543; 0.551/0.546; 0.488; 0.486; 0.516; 0.564; 0.577/0.750; 0.850; 2.000; 2.000; 0.415/0.415; 0.407; 0.404; 0.404; 0.415; 0.437/0.449; 0.495; 0.509; 0.477; 0.470
	Afstand	-30.000/-29.512; -25.977/-25.410; -23.223; -21.309/-20.812; -17.207; -15.647; -13.105; -10.481; -8.970/-8.450; -3.450; 0.000; 4.000; 7.171/7.860; 10.180; 11.505; 15.346; 16.611; 19.708/20.511; 23.810; 25.677; 27.911; 30.000
	Breedte	30.000; 30.000
Bestaand	Hoogte	0.576/0.576; 0.523/0.519; 0.543; 0.551/0.546; 0.488; 0.486; 0.516; 0.564; 0.577; 0.591/0.570; 0.556; 0.502/0.510; 0.439; 0.407; 0.416; 0.407; 0.404; 0.404; 0.415; 0.437/0.449; 0.495; 0.509; 0.477; 0.470
	Afstand	-30.000/-29.512; -25.977/-25.410; -23.223; -21.309/-20.812; -17.207; -15.647; -13.105; -10.481; -9.004; -5.316/-4.902; -3.306; -0.800/0.000; 3.301; 5.015; 7.403; 10.180; 11.505; 15.346; 16.611; 19.708/20.511; 23.810; 25.677; 27.911; 30.000
	Hoogteverschil	0.000/0.000; 0.000/0.000; 0.000; 0.000/0.000; 0.000; 0.000; 0.000; 0.000; 0.000/0.171; 0.293; 1.490; 1.574; 0.000/0.001; 0.000; 0.000; 0.000; 0.000; 0.000/0.000; 0.000; 0.000; 0.000; 0.000

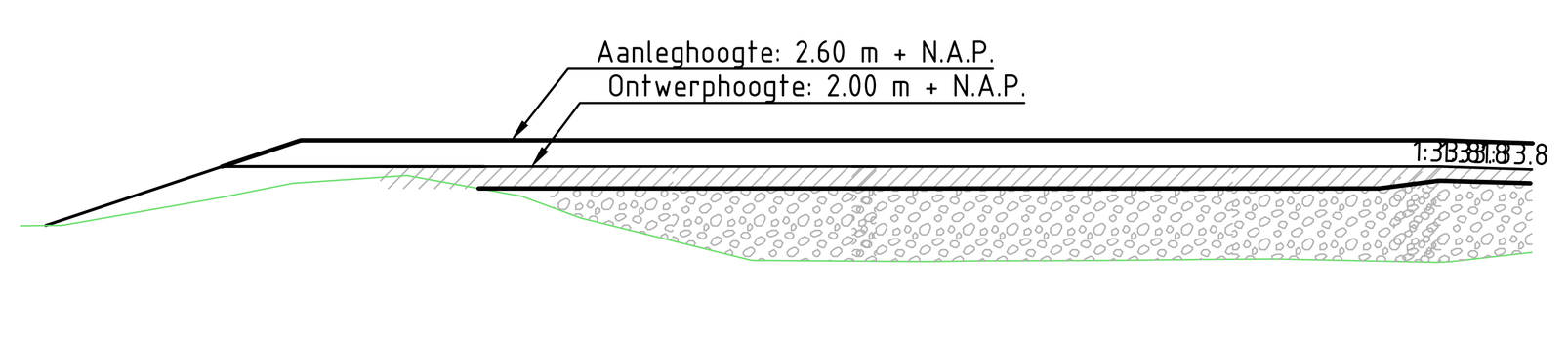

Dwarsprofiel DP-04
t.o.v. as ALM - Winschoterdiep
bij metrering 270.000
Schaal 1:200
-5.000m t.o.v. NAP

		Waarden
Ontwerp	Hoogte	0.644/0.654; 2.000; 2.000/2.000; 2.000; 2.000; 2.000/2.000; 2.000/2.000; 2.000; 2.000/2.000; 2.000/2.000; 2.000/2.000/2.000/2.000; 2.000/2.000; 2.000/2.000; 2.000; 2.000; 2.000/2.000; 2.000; 2.000; 2.000; 2.000; 2.000; 2.000; 2.000; 2.000; 2.000; 2.000; 2.000; 1.963; 1.938
	Afstand	-30.000; -4.614/-4.038; 0.000; 1.479/1.924; 2.869; 3.853; 4.644/5.168; 6.000/6.647; 7.527; 8.464/9.059; 9.809/10.242; 11.027/11.570/11.990/12.397; 12.954/13.403; 14.032/14.433; 15.110; 15.845; 16.872/17.353; 18.122; 18.926; 20.130; 20.980; 22.007; 23.034; 24.060; 25.087; 26.114; 27.158; 27.896; 29.134; 30.000
	Breedte	4.614; 30.000
Bestaand	Hoogte	0.644; 0.667; 1.303; 1.621; 1.797; 1.322; 0.822; -0.142/-0.147; -0.173; -0.158; -0.149; -0.120; -0.116; -0.188; -0.060; 0.035
	Afstand	-30.000; -4.614; -3.626; 0.000; 1.618; 4.238; 6.862; 8.222; 12.106/12.523; 16.190; 17.350; 20.175; 22.594; 24.159; 27.838; 29.106; 30.000
	Hoogteverschil	0.000/0.000; 0.697; 0.407/0.358; 0.295; 0.229; 0.277/0.371; 0.522/0.639; 0.922; 1.238/1.386; 1.572/1.679; 1.874/2.008/2.113/2.147; 2.150/2.153; 2.158/2.161; 2.166; 2.171; 2.164/2.158; 2.156; 2.153; 2.150; 2.140; 2.127; 2.119; 2.116; 2.134; 2.154; 2.174; 2.185; 2.020; 1.903

Legenda

Nieuw	
(arcering kernmateriaal)	Kernmateriaal klei, matig siltig of matig zandhoudend, maximaal 5% organische stof, goed verdicht en aangebracht conform verdichtingseisen en verwerkingsgrenzen RAW systematiek
(arcering bekledingsklei)	Bekledingsklei, minimaal 8% lutum, maximaal 40% zand, maximaal 8% organische stof, voldoende verdicht en ingezaaid met dijkmengels graszaad

versie	omschrijving	getekend	gecontroleerd	akkoord	datum
2.0	Aanpassing nav. geotechnische berekeningen	K. Boer	R. Drewes	R. Drewes	11-10-2019
1.0	Eerste uitgave	K. Boer	R. Drewes	R. Drewes	06-08-2019

opdrachtgever: Waterschap Hunze en Aa's

project: Drents Diep Noord

omschrijving: Drents Diep
Ontwerp + dwarsprofielen

Royal HaskoningDHV — Enhancing Society Together
HaskoningDHV Nederland B.V.
Transport & Planning

formaat	schaal	fase	bladnr.	van	documentstatus	documentversie
A0	1:200 / 1:500	DO	1	1	Definitief	2.0

projectnummer / tekeningnummer: BG8269-100-100-TE-WA-VO-1201