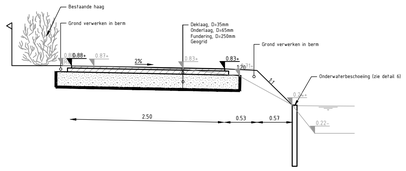

Dwarsprofiel A-A (Kortland) - Blad 3/9
SCHAAL 1 : 50

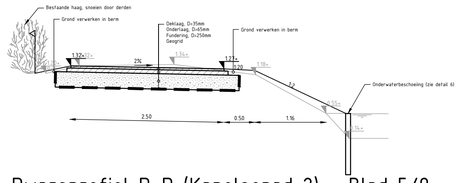

Dwarsprofiel D-D (Kapelsepad 2) - Blad 5/9
SCHAAL 1 : 50

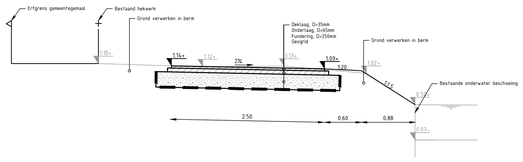

Dwarsprofiel G-G (Sevenhovenstraat) - Blad 8/9
SCHAAL 1 : 50

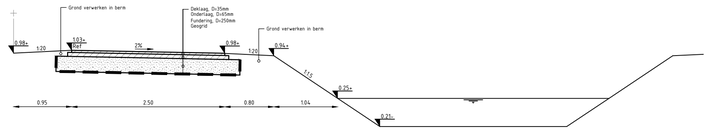

Dwarsprofiel 1-1 (Fietspad tussen Graafdijk en Kortland) - Blad 1/9
SCHAAL 1 : 50

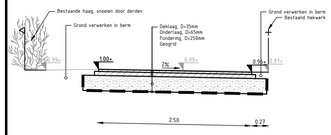

Dwarsprofiel B-B (Korte Zandpad) - Blad 4/9
SCHAAL 1 : 50

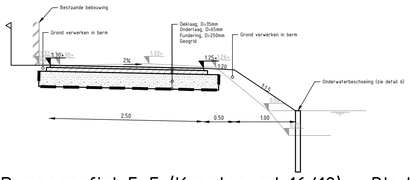

Dwarsprofiel E-E (Kapelsepad 16/19) - Blad 6/9
SCHAAL 1 : 50

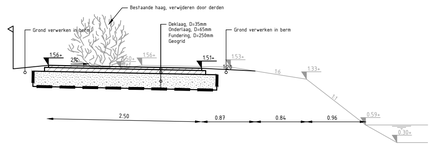

Dwarsprofiel H-H (Lopikerweg Oost 196) - Blad 8/9
SCHAAL 1 : 50

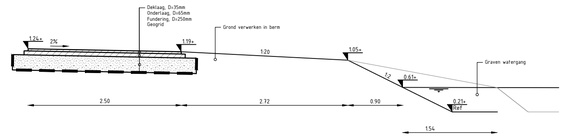

Dwarsprofiel 2-2 (Sevenhovenstraat) - Blad 8/9
SCHAAL 1 : 50

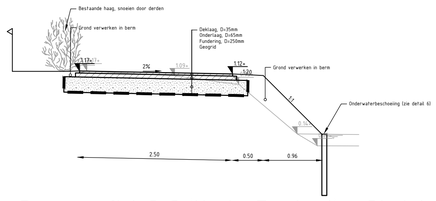

Dwarsprofiel C-C (Korte Zandpad) - Blad 4/9
SCHAAL 1 : 50

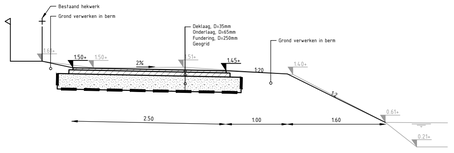

Dwarsprofiel F-F (Sevenhovenstraat) - Blad 8/9
SCHAAL 1 : 50

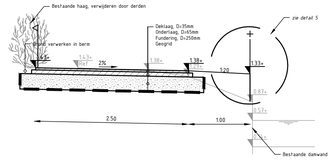

Dwarsprofiel I-I (Radiolaan 1) - Blad 9/9
SCHAAL 1 : 50

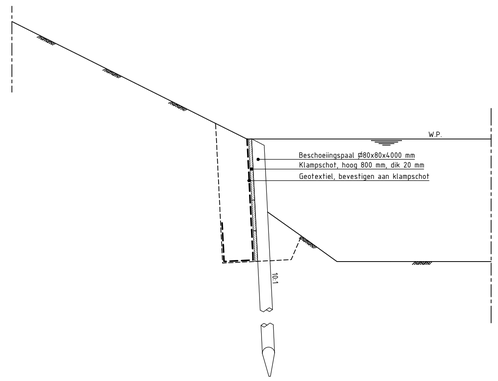

Detail 6 - Principe detail Beschoeiing
SCHAAL 1 : 20

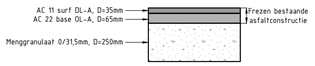

Detail 1a - Fietspad

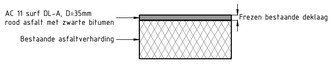

Detail 1b - Kruispunten

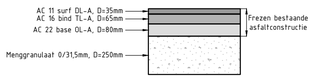

Detail 1c - Inritten

Detail 1d - Rijbaan deklaag

Detail 1 - Verhardingsopbouw
SCHAAL 1 : 20

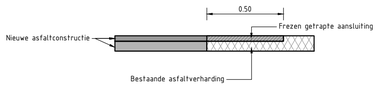

Detail 2 - Getrapte aansluiting
SCHAAL 1 : 20

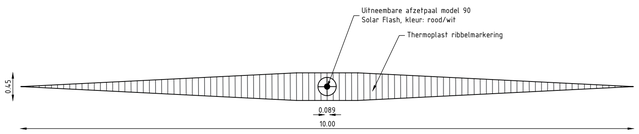

Detail 3 - Versmalling
SCHAAL 1 : 50

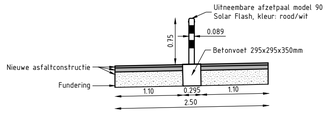

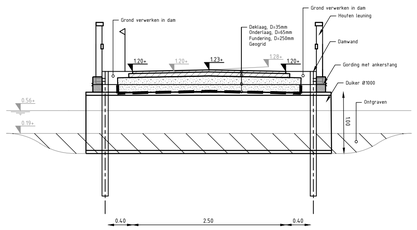

Detail 4 - Dam en duiker (Batuwseweg) - Blad 5/9
SCHAAL 1 : 50

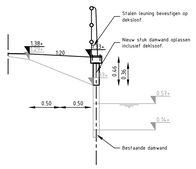

Detail 5 - Verlengen damwand (Radiolaan) - Blad 9/9
SCHAAL 1 : 50

Algemeen:
- Maten in meters tenzij anders aangegeven
- Hoogtemaatvoering in meters t.o.v. NAP tenzij anders aangegeven

Veilige Oost-West Fietsverbinding
Vergunningstekening
Dwarsprofielen en details
Fase 1 - Nieuwe situatie

VERSIE	DATUM	GETEKEND	GECONTROLEERD
D.01	27-05-2019	DEKN	PAVE

GEMEENTE LOPIK
Postbus 50
3410 CB LOPIK
Raadhuisplein 1
Tel: (0348) 55 99 55
Fax: (0348) 55 15 88
E-mailadres:
gemeente@lopik.nl

SCHAAL	1:50/1:20
FORMAAT	A1
STATUS	Definitief
NUMMER	2019-0027
BLAD	1/1

Bestand: 2019-0027_VO_Dwarsprofielen en details_fase 1-D.01_T.dwg