Deelgebied GD2 - DWP 21 TM 28

Dwarsprofiel DWP-21
t.o.v. as GD2
Schaal 1:100

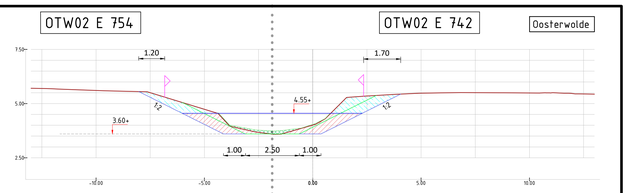

Zachte Bodem	Hoogte	4.55+ 4.55+ 4.09+ 3.78+ 3.75+ 3.79+ 3.87+ 4.04+ 4.15+ 4.55+
	Afstand	-13.00+ -4.55+ -3.83+ -2.65+ -1.79+ -1.50+ -0.55+ 0.00+ 0.00+ 0.55+ 13.00+
Harde Bodem	Hoogte	5.78+ 5.69+ 5.67+ 5.59+ 5.57+ 5.54+ 4.27+ 3.87+ 3.69+ 3.94+ 3.92+ 4.12+ 4.08+ 4.29+ 5.28+ 5.34+ 5.42+ 5.48+ 5.49+ 5.50+ 5.49+ 5.47+ 5.50+ 5.54+ 5.59+ 5.47+ 5.35+
	Afstand	-13.00+ -12.29+ -11.73+ -9.62+ -8.79+ -7.64+ -4.12+ -3.43+ -2.65+ -1.45+ -0.54+ 0.00+ 0.55+ 1.56+ 2.37+ 3.75+ 4.98+ 5.89+ 6.83+ 8.63+ 10.47+ 11.07+ 11.59+ 12.07+ 13.00+

Dwarsprofiel DWP-22
t.o.v. as GD2
Schaal 1:100

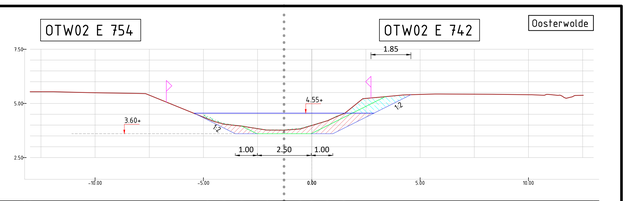

Zachte Bodem	Hoogte	4.51+ 4.09+ 3.95+ 3.78+ 3.94+ 4.07+ 4.20+ 4.54+
	Afstand	-13.00+ -4.89+ 0.00+ 1.64+ 13.00+
Harde Bodem	Hoogte	5.59+ 5.56+ 5.54+ 5.54+ 5.49+ 5.45+ 4.05+ 3.95+ 3.69+ 3.69+ 3.89+ 3.93+ 4.39+ 4.97+ 4.53+ 4.38+ 5.28+ 5.28+ 5.39+ 5.43+ 5.42+ 5.40+ 5.37+ 5.37+ 5.29+ 5.31+ 13.00+
	Afstand	-13.00+ -12.56+ -11.90+ -10.97+ -10.05+ -7.66+ -4.08+ -3.23+ -2.09+ +0.00+ +0.00+ -0.53+ 0.00+ 0.70+ 1.50+ 2.35+ 3.16+ 4.24+ 5.63+ 8.30+ 10.09+ 10.72+ 11.36+ 11.95+ 12.53+ 13.00+

Dwarsprofiel DWP-23
t.o.v. as GD2
Schaal 1:100

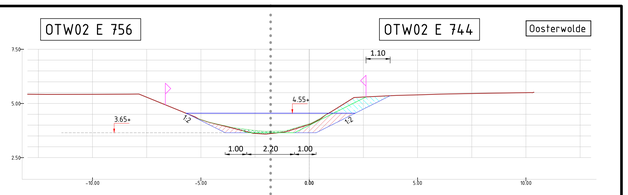

Zachte Bodem	Hoogte	4.39+ 4.43+ 3.89+ 3.65+ 3.71+ 3.73+ 4.08+ 4.56+
	Afstand	-13.00+ -5.17+ -4.63+ -3.52+ -2.58+ -2.05+ -1.13+ 0.00+ 0.87+ 13.00+
Harde Bodem	Hoogte	5.42+ 5.49+ 5.42+ 5.43+ 4.34+ 4.14+ 3.85+ 3.62+ 3.59+ 3.59+ 3.68+ 4.03+ 4.55+ 5.27+ 5.32+ 5.32+ 5.43+ 5.44+ 5.47+ 5.48+ 5.49+ 5.50+ 5.49+ 5.47+ 5.50+ 5.54+ 5.59+ 5.47+ 5.35+
	Afstand	-13.00+ -12.88+ -9.81+ -7.86+ -5.20+ -4.65+ -3.54+ -2.58+ -2.05+ -1.12+ -1.12+ 0.00+ 0.80+ 2.08+ 2.83+ 4.02+ 5.10+ 6.09+ 6.92+ 8.25+ 9.31+ 10.17+ 11.59+ 12.07+ 13.00+

Dwarsprofiel DWP-24
t.o.v. as GD2
Schaal 1:100

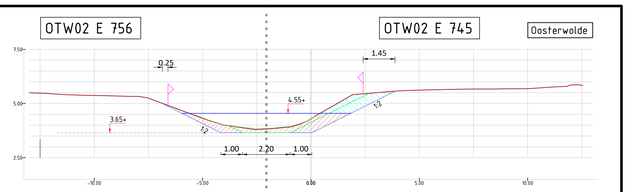

Zachte Bodem	Hoogte	4.48+ 4.26+ 4.03+ 3.88+ 3.84+ 3.84+ 3.96+ 4.39+
	Afstand	-13.00+ -5.35+ -4.80+ -4.09+ -3.08+ -2.58+ -2.14+ -1.62+ -0.91+ 0.00+ 13.00+
Harde Bodem	Hoogte	5.42+ 5.45+ 5.49+ 5.39+ 5.38+ 5.32+ 5.28+ 4.25+ 4.02+ 3.87+ 3.79+ 3.85+ 3.92+ 4.30+ 5.42+ 5.49+ 5.57+ 5.61+ 5.64+ 5.68+ 5.68+ 5.68+ 5.73+ 5.88+ 5.82+ 13.00+
	Afstand	-13.00+ -12.07+ -11.34+ -10.49+ -9.49+ -8.32+ -7.55+ -4.80+ -4.08+ -3.08+ -2.58+ -2.14+ -1.62+ -0.91+ 0.00+ 1.10+ 2.45+ 3.94+ 4.90+ 6.28+ 7.99+ 8.52+ 9.84+ 11.39+ 11.92+ 12.53+ 13.00+

Dwarsprofiel DWP-25
t.o.v. as GD2
Schaal 1:100

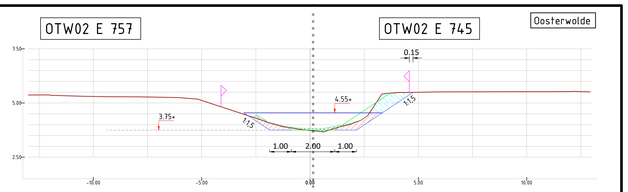

Zachte Bodem	Hoogte	4.46+ 4.12+ 3.95+ 3.87+ 3.87+ 3.94+ 4.05+ 4.42+
	Afstand	-13.00+ -2.46+ -1.94+ -1.25+ 0.00+ 0.65+ 1.21+ 1.86+ 2.65+ 13.00+
Harde Bodem	Hoogte	5.35+ 5.31+ 5.29+ 5.28+ 5.24+ 5.17+ 4.11+ 3.99+ 3.72+ 3.66+ 3.66+ 3.86+ 4.02+ 4.49+ 5.42+ 5.48+ 5.50+ 5.53+ 5.59+ 5.52+ 5.52+ 5.52+ 5.52+ 5.52+ 5.57+ 5.75+ 5.75+
	Afstand	-13.00+ -12.19+ -11.44+ -10.52+ -9.53+ -7.94+ -6.39+ -5.18+ -3.96+ -3.26+ 0.00+ 0.49+ 1.21+ 1.86+ 2.65+ 3.32+ 4.09+ 5.14+ 6.26+ 8.29+ 9.29+ 10.10+ 11.04+ 12.03+ 12.79+

Dwarsprofiel DWP-26
t.o.v. as GD2
Schaal 1:100

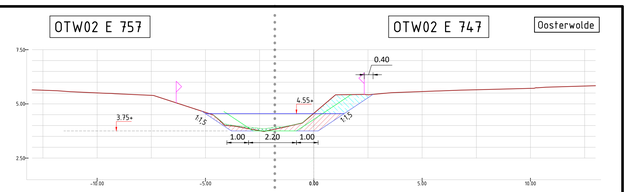

Zachte Bodem	Hoogte	4.55+ 4.55+ 4.09+ 3.94+ 3.94+ 4.04+ 4.05+
	Afstand	-13.00+ -4.55+ -3.67+ -3.66+ -2.29+ -1.54+ -0.79+ 0.00+ 13.00+
Harde Bodem	Hoogte	5.64+ 5.67+ 5.62+ 5.47+ 5.38+ 4.30+ 3.97+ 3.97+ 3.92+ 4.12+ 4.25+ 4.56+ 5.48+ 5.43+ 5.52+ 5.59+ 5.59+ 5.63+ 5.65+ 5.70+ 5.70+ 5.84+ 13.00+
	Afstand	-13.00+ -11.82+ -11.25+ -9.18+ -7.64+ -4.44+ -3.67+ -2.30+ -1.39+ -0.59+ 0.00+ 1.00+ 2.37+ 3.54+ 4.74+ 5.59+ 6.80+ 7.32+ 9.80+ 10.38+ 13.00+

Dwarsprofiel DWP-27
t.o.v. as GD2
Schaal 1:100

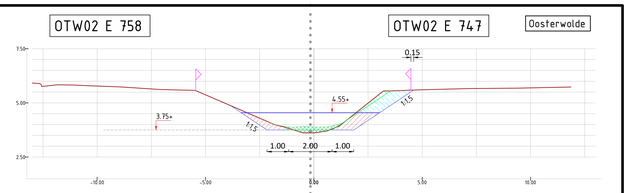

Zachte Bodem	Hoogte	4.17+ 4.09+ 3.88+ 3.88+ 4.01+ 4.57+
	Afstand	-13.00+ 0.00+ 13.00+
Harde Bodem	Hoogte	5.59+ 5.57+ 5.54+ 5.49+ 4.09+ 3.97+ 3.94+ 3.94+ 3.97+ 3.96+ 3.98+ 5.55+ 5.59+ 5.61+ 5.63+ 5.70+ 5.70+ 5.73+
	Afstand	-13.00+ -12.59+ -11.69+ -11.10+ -10.33+ -8.90+ -7.85+ -7.08+ -5.48+ -2.27+ -1.75+ -0.94+ 0.00+ 0.69+ 1.14+ 3.20+ 4.59+ 5.28+ 6.92+ 9.38+ 10.78+ 11.84+ 13.00+

Dwarsprofiel DWP-28
t.o.v. as GD2
Schaal 1:100

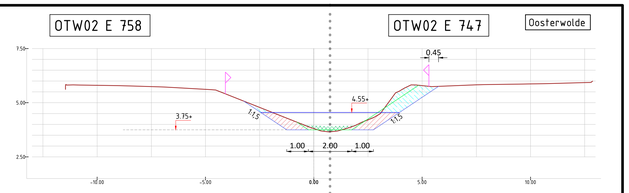

Zachte Bodem	Hoogte	4.43+ 4.13+ 3.94+ 3.89+ 3.93+ 4.19+ 4.34+ 4.50+
	Afstand	-13.00+ -1.56+ 0.00+ 13.00+
Harde Bodem	Hoogte	5.64+ 5.67+ 5.62+ 5.39+ 5.16+ 5.13+ 5.10+ 5.58+ 3.87+ 3.65+ 3.81+ 4.08+ 4.31+ 5.44+ 5.47+ 5.52+ 5.59+ 5.59+ 5.63+ 5.65+ 5.87+ 5.92+ 5.96+ 13.00+
	Afstand	-13.00+ -11.44+ -10.77+ -9.05+ -8.28+ -7.39+ -6.45+ -4.52+ 0.00+ -0.70+ 1.51+ 2.92+ 2.75+ 3.77+ 4.49+ 5.43+ 7.42+ 9.63+ 10.65+ 12.49+ 13.00+

Verklaring

- Te ontgraven grond (boven waterspiegel.
- Te ontgraven grond (beneden waterspiegel)
- Te ontgraven slib
- Leggerprofiel, taluds 1 : 2 / 1 : 1.5. T.p.v. kunstwerken uitkragen naar huidige profiel.
- Peil (waterpeil (indicatief) en bodempeil) t.o.v. NAP.
- Kadastrale- / perceelsgrens.
- Ingemeten huidige profiel, maatvoering in meters, hoogte t.o.v. NAP.

Overzichtstekening, schaal 1:25.000

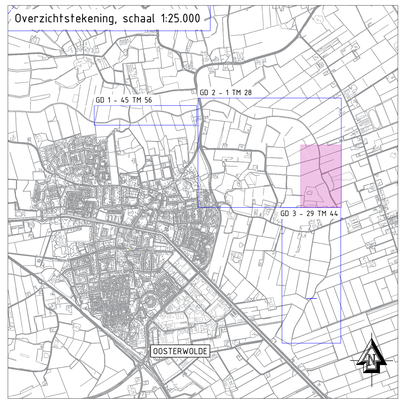

Bijlage 3.4

KYBYS.ING
adviseurs en ingenieurs

OMSCHRIJVING
Profielentekening
GD2 21 t/m 28

Proj.nr. : OW.22704
Datum : 29-03-2019
Schaal : 1 : 100
Formaat : A0