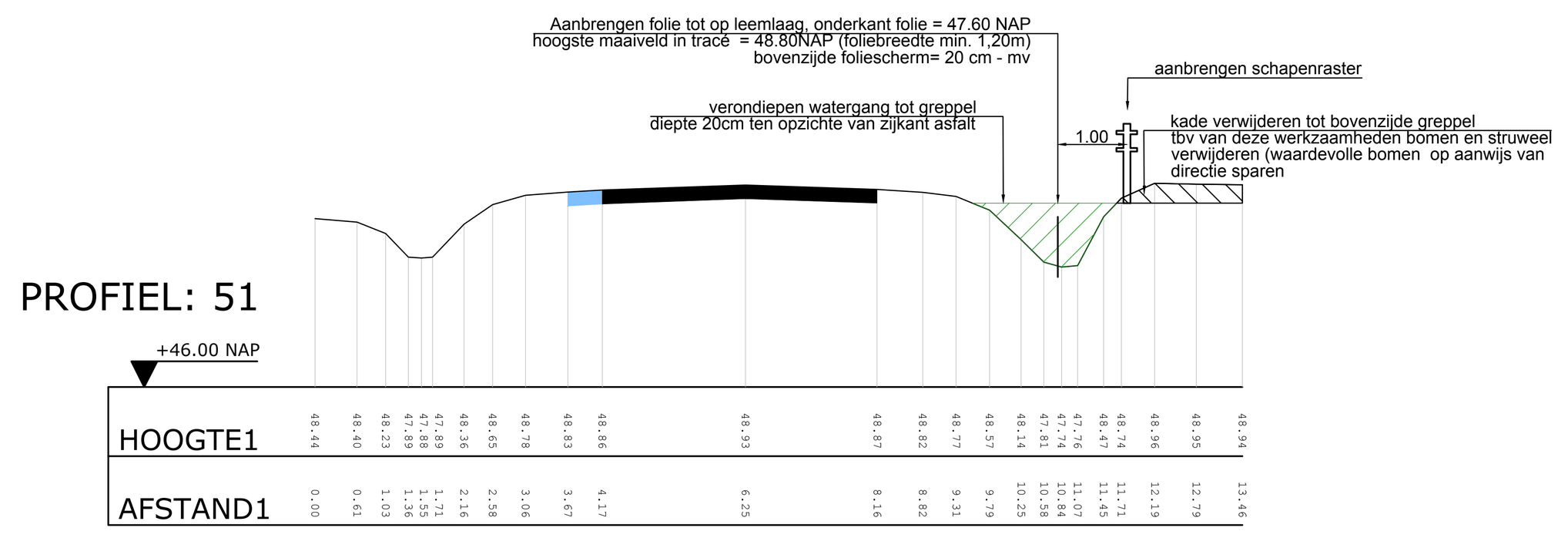

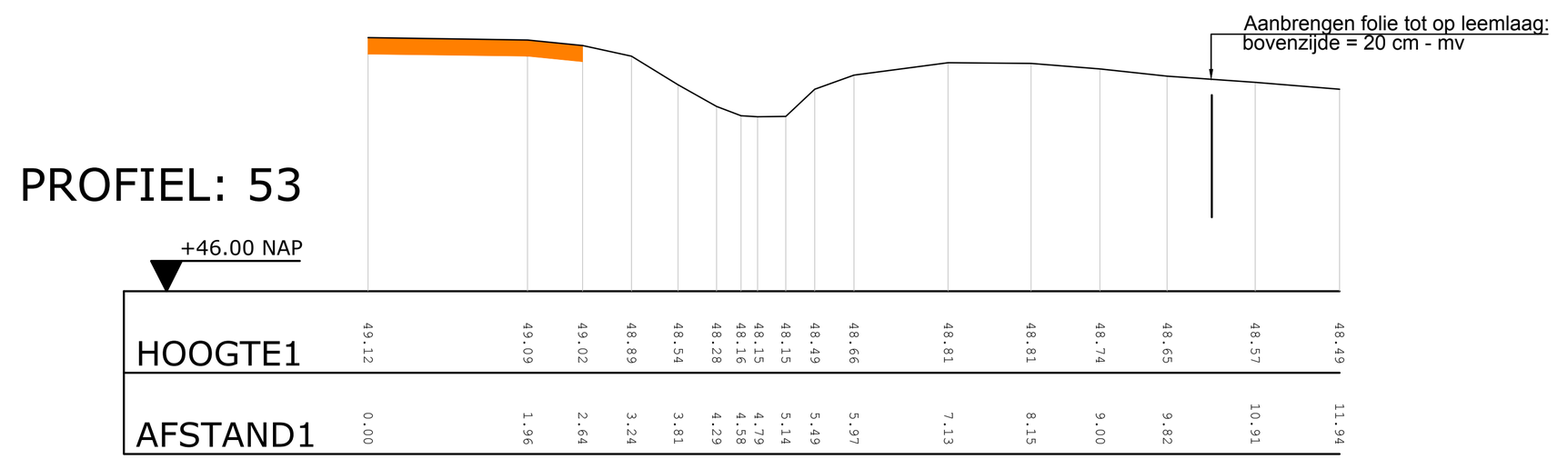



DP56.3

1:100
45.00 NAP

Afstand	0.00	0.86	1.51	1.83	2.77	4.09
Hoogten MV	48.12	47.97				
Hoogten Maaiveld			47.98	47.61	48.40	48.47

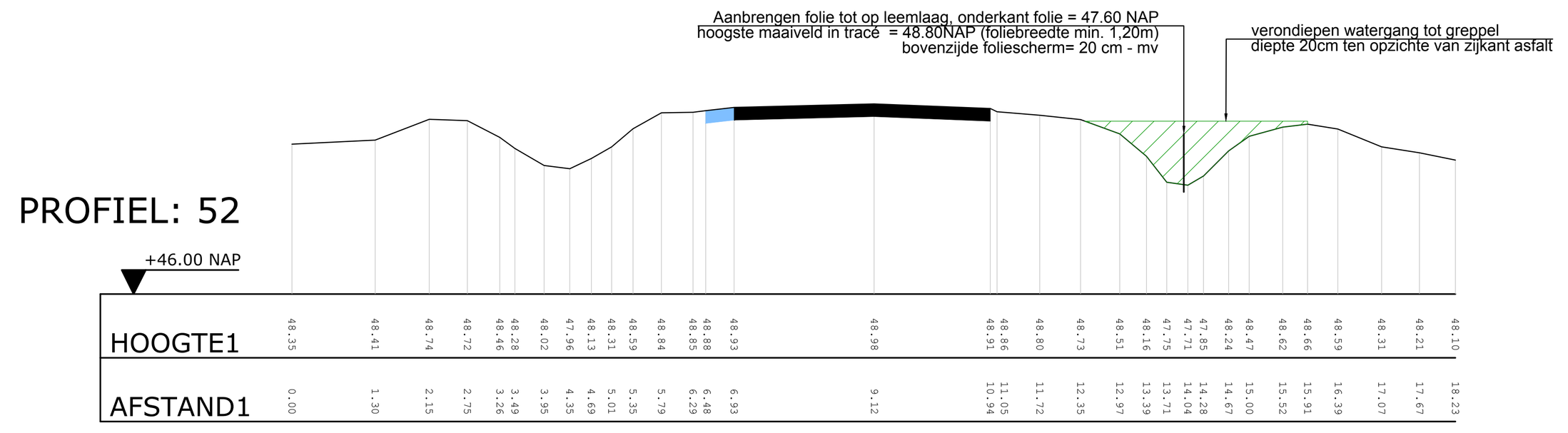

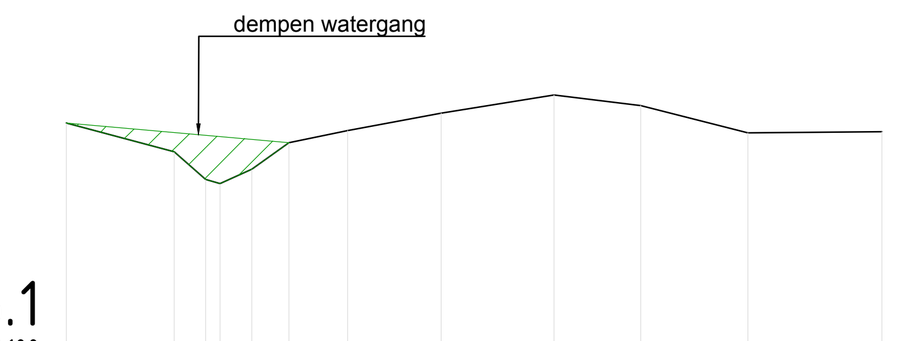

DP56.1

1:100
45.00 NAP

Afstand	0.00	1.20	1.56	1.72	2.07	2.49	3.15	4.19	5.45	6.42	7.62	9.12
Hoogten Maaiveld	48.27	47.95	47.64	47.59	47.75	48.05	48.18	48.38	48.58	48.46	48.16	48.17

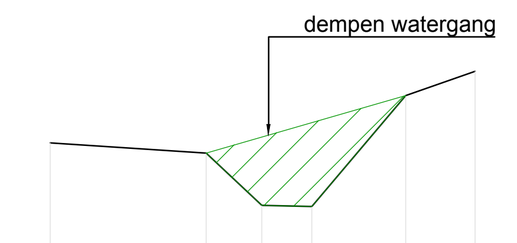

DP56.4

1:100
45.00 NAP

Afstand	0.00	1.75	2.36	2.93	3.97	4.75
Hoogten Maaiveld	47.96	47.85	47.27	47.25	48.49	48.77

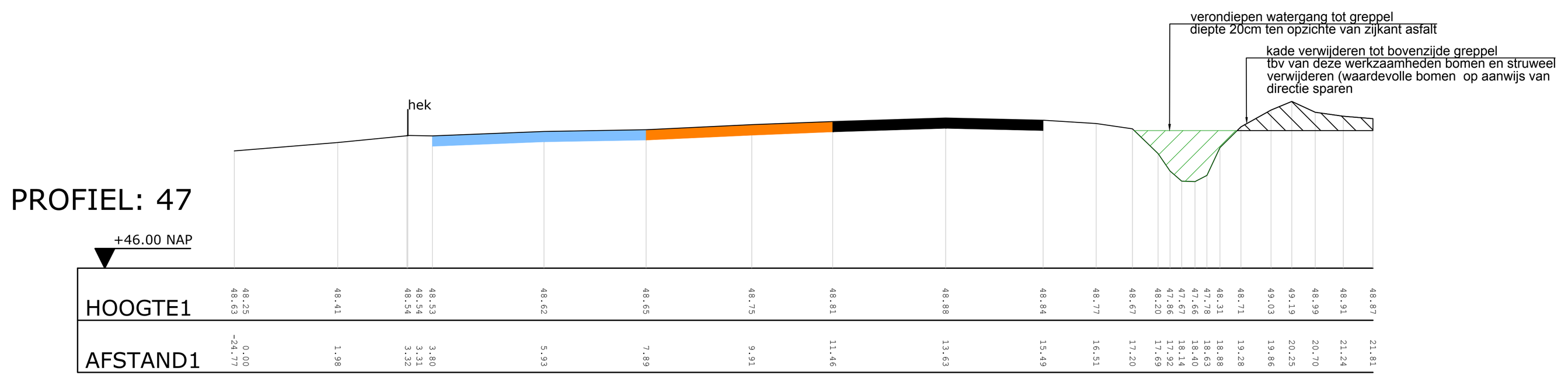

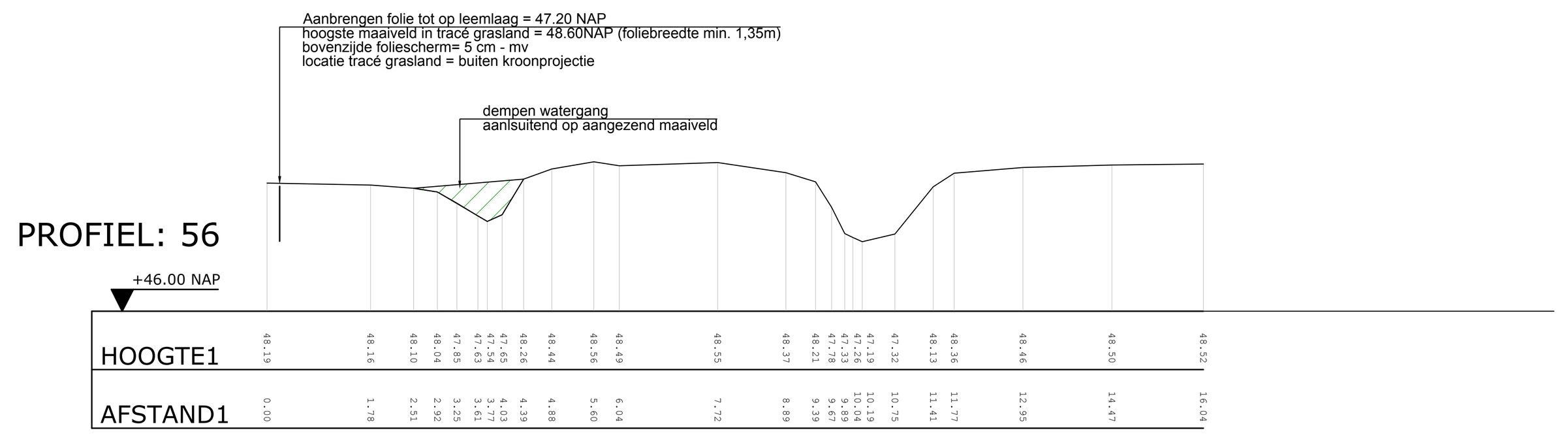

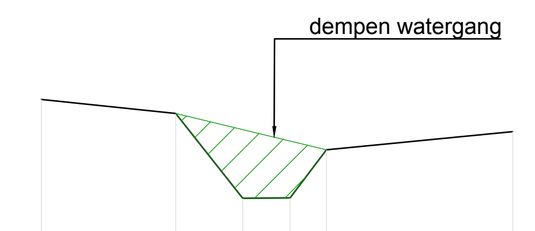

DP56.2

1:100
45.00 NAP

Afstand	0.00	1.50	2.25	2.78	3.19	5.27
Hoogten Maaiveld	48.52	48.37	47.42	47.42	47.96	48.16

DP56.6

1:100
46.00 NAP

Afstand	0.00	2.67	4.15	6.00	7.45	9.65	11.29
Hoogten Maaiveld	48.43	48.29	48.72	48.75	48.35	48.42	48.45

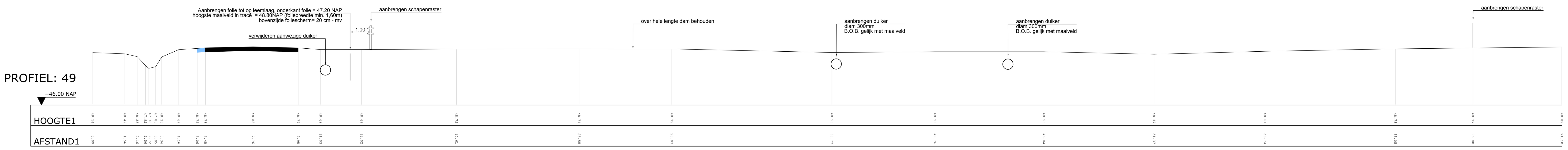

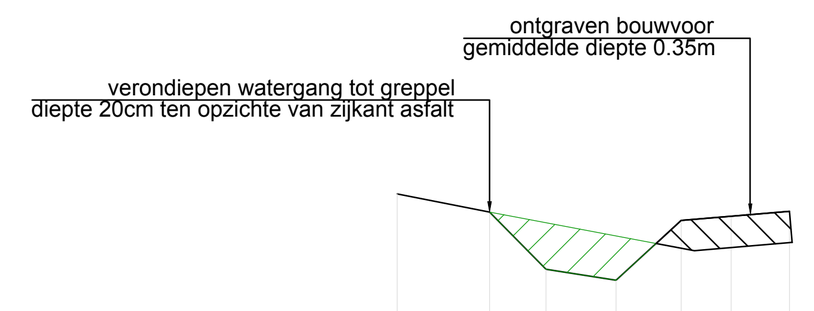

DP56.7

1:100
45.00 NAP

Afstand	0.00	1.03	1.66	2.45	3.18	3.73	4.39
Hoogten Maaiveld	48.92	48.72	48.08	47.96	48.63	48.67	48.73

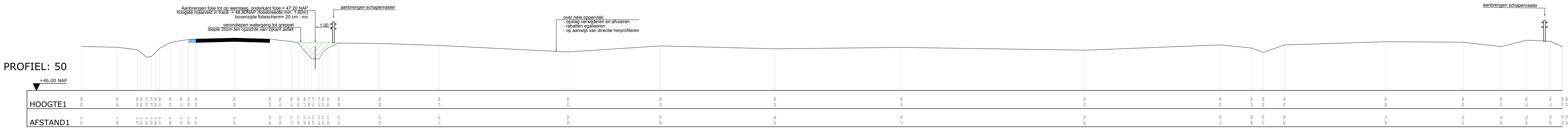



DP56.8

1:100
46.00 NAP

Afstand	0.00	1.44	1.82	2.15	2.73	3.74
Hoogten Maaiveld	48.73	48.60	48.33	48.33	48.67	48.81



DP56.9

1:100
45.00 NAP

Afstand	0.00	1.35	1.81	2.26	2.64	3.50	5.03
Hoogten Maaiveld	48.41	48.28	48.06	47.92	48.10	48.23	48.28

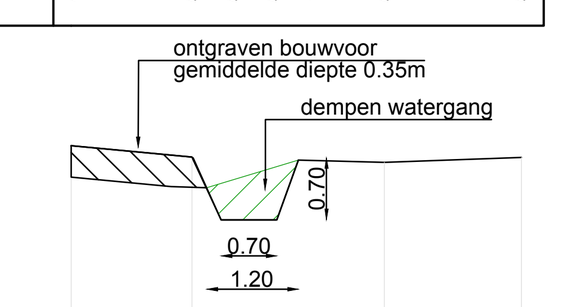

DP56.10

1:100
- NAP

Afstand	
Hoogten Maaiveld	

Verklaring

(zwart)	Bestaande asfaltverharding
(grijs)	Bestaande klinkerverharding
(oranje)	Bestaande puinverharding
(blauw)	Bestaande grasbetonsteen
(groen gearceerd)	Aanvullen

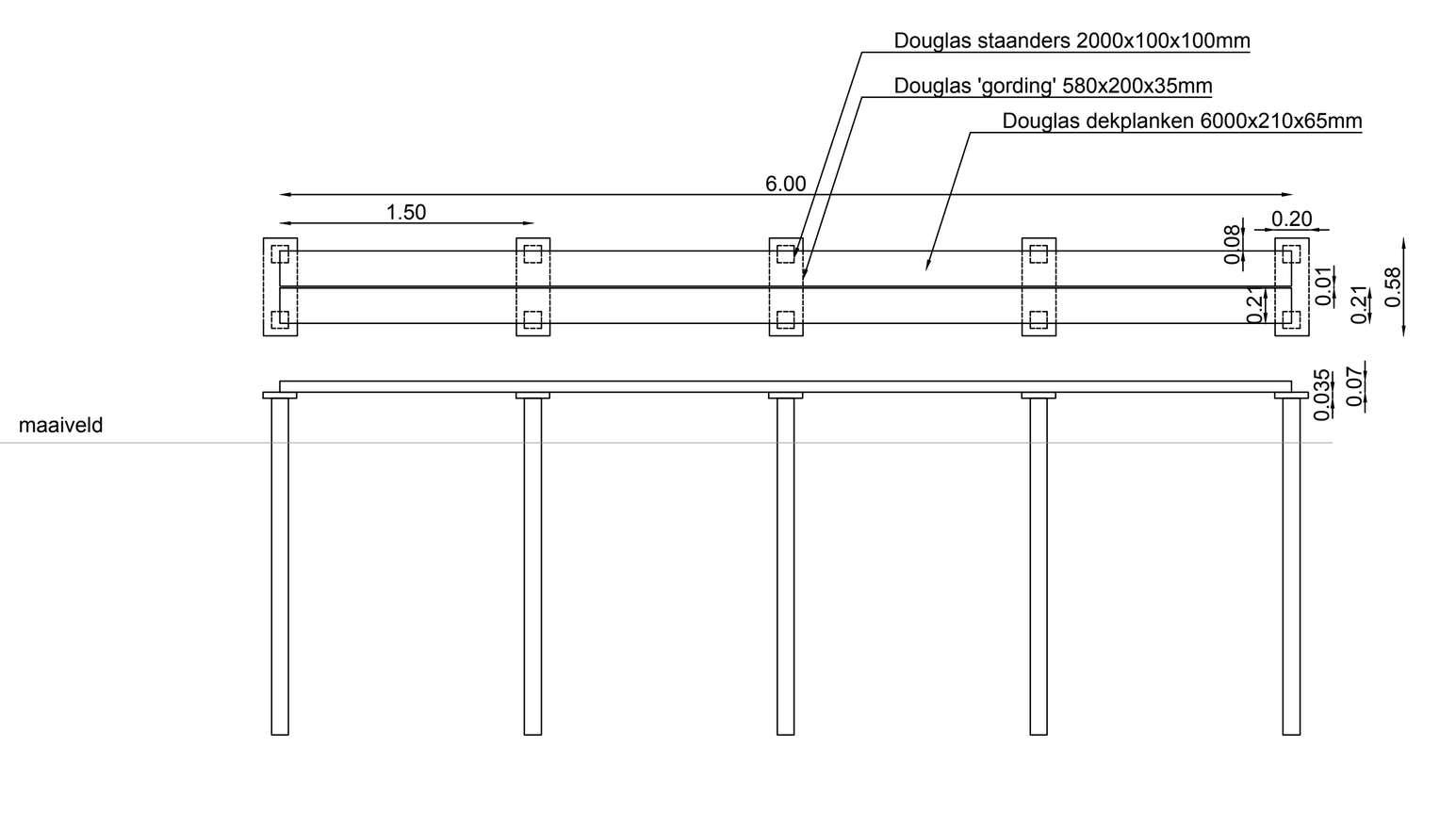

Zij- en bovenaanzicht vlonderpad (uitvoering in hout)
Schaal:1:50

Maten in meters
Materiaalmaten in millimeters
Hoogtematen t.o.v. N.A.P.

Project	Wooldse Veen en Korenburgerveen
Onderdeel	Dwarsprofielen 45 t/m 57 Wooldse Veen
Opdrachtgever	Natuurmonumenten

Eelerwoude
Kleurt het landelijk gebied

Versie	Wijziging	Datum	Getekend	Gezien
D1	DO	21-02-2019	CP	NO

Projectnummer: 8624	Formaat: A1
Schaal: 1:100	Inventarisatiedatum
Tekeningnummer: 2/4	Bijlagenummer
Getekend: RdG	Datum aanmaken: 10-07-2018
Definitief	