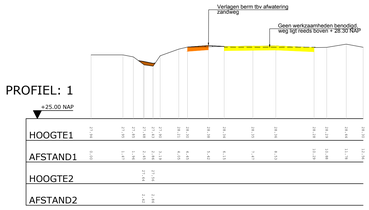

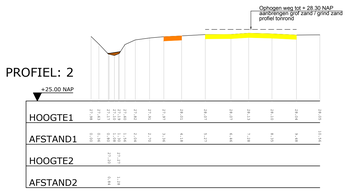

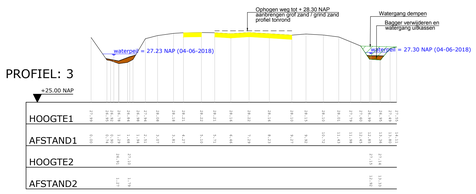

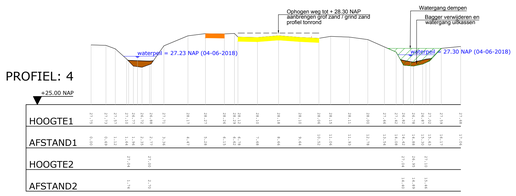



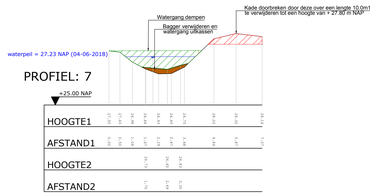

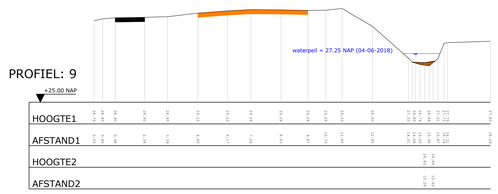

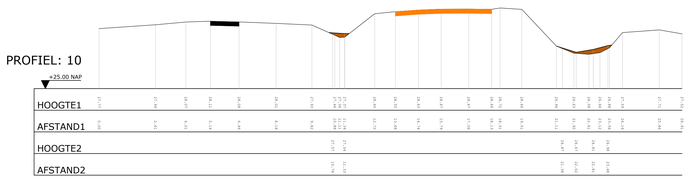

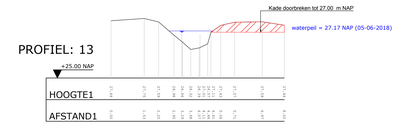

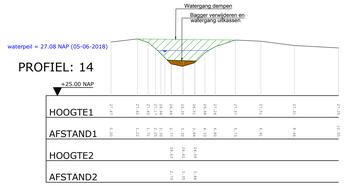



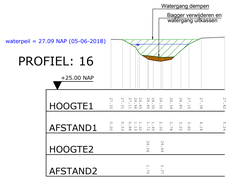

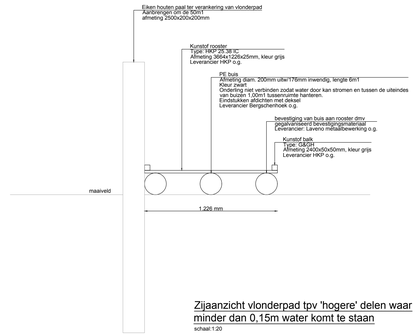

Zijaanzicht vlonderpad tpv 'hogere' delen waar minder dan 0,15m water komt te staan

schaal:1:20

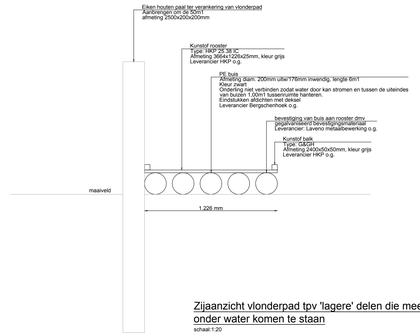

Zijaanzicht vlonderpad tpv 'lagere' delen die meer dan 0,15m onder water komen te staan

schaal:1:20

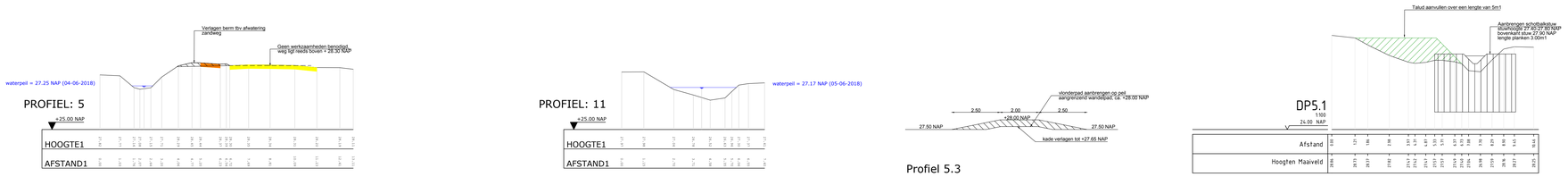

Profiel 5.3

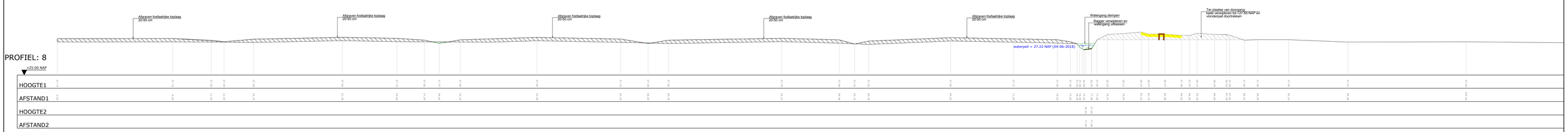

Verklaring

- Bestaande asfaltverharding
- Bestaande klinkerverharding
- Bestaande tegelverharding
- Bestaande betonverharding
- Bestaande puinverharding
- Bestaande zandweg
- Bestaande slib
- Ontgraven
- Aanvullen
- Verwijderen kade
- Doorbreken kade
- Aanbrengen vlonderpad

Maten in meters
Materiaalmaten in millimeters
Hoogtematen t.o.v. N.A.P.

N

Project	Wooldse veen en Korenburgerveen					
Onderdeel	Dwarsprofielen 1 t/m 16 Korenburgerveen					
Opdrachtgever	Natuurmonumenten					
Versie	Wijziging	Datum	Getekend	Gezien	Projectnummer 8624	Formaat A0
D1	DO	15-02-2019	CP	NO	Schaal 1:100	Inventarisatiedatum
					Tekeningnummer 4/7	Bijlagenummer
					Getekend RdG	Datum aanmaken 08-06-2018
					Definitief	

Eelerwoude
Kleurt het landelijk gebied