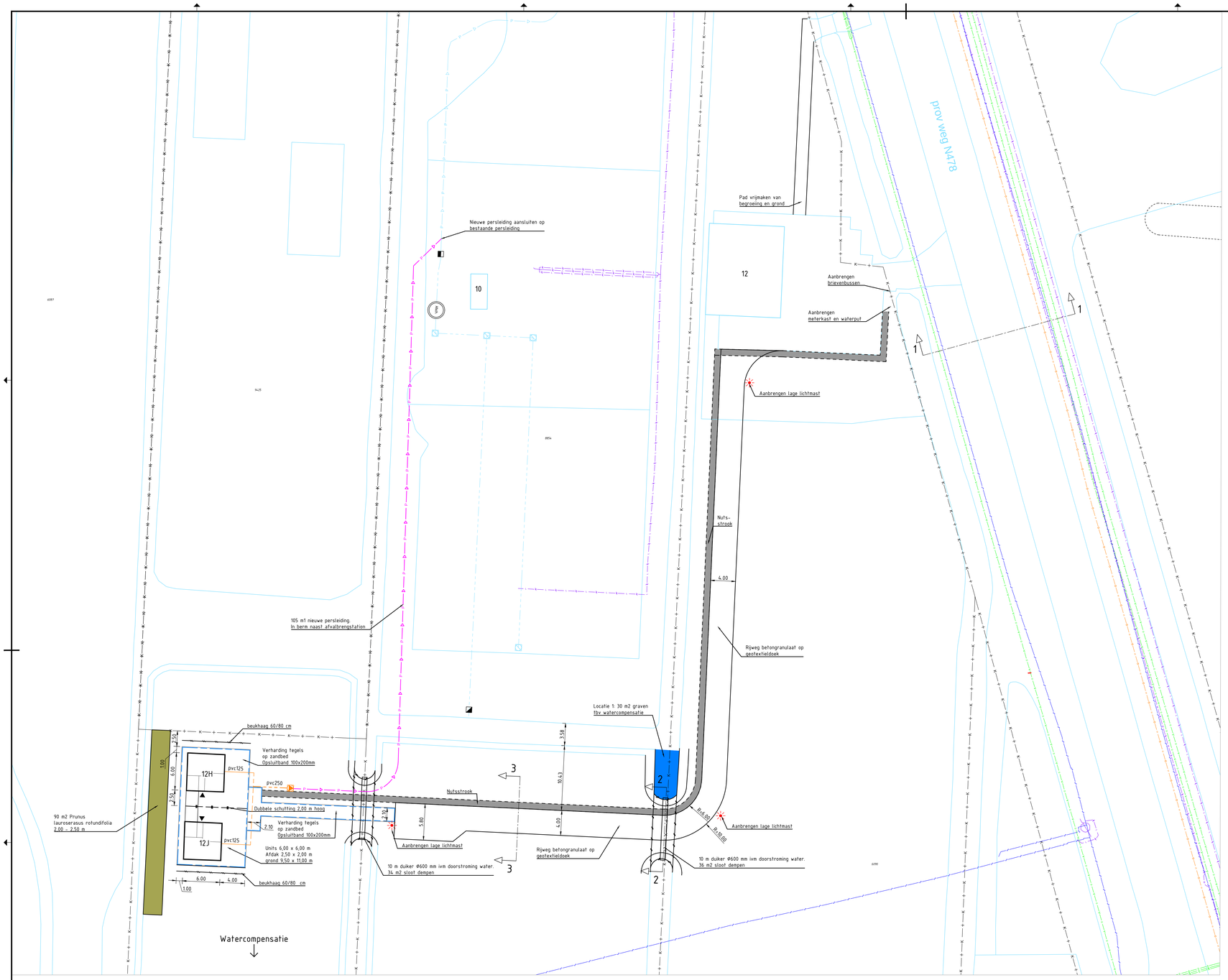

Locatie units en rijweg
1:250

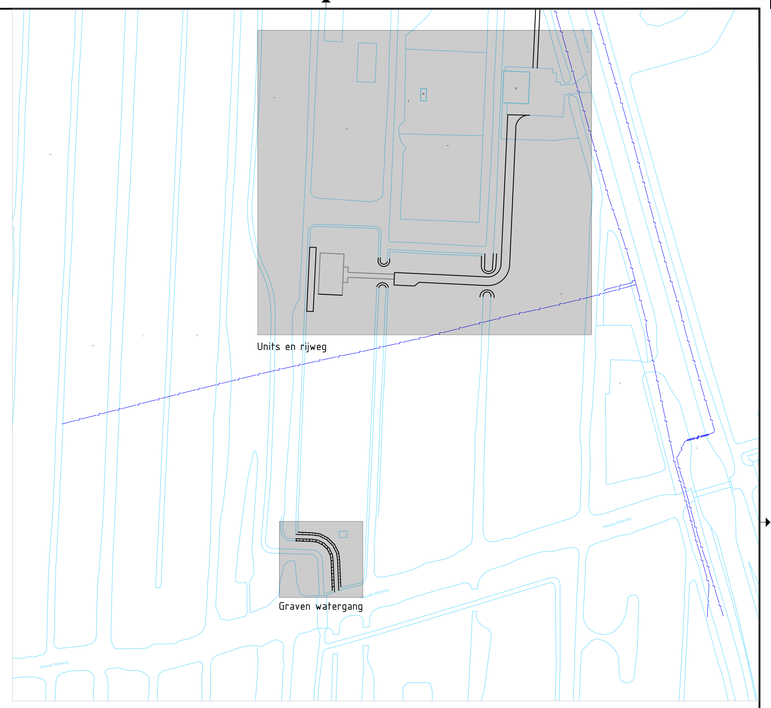

Overzicht
1:1.000

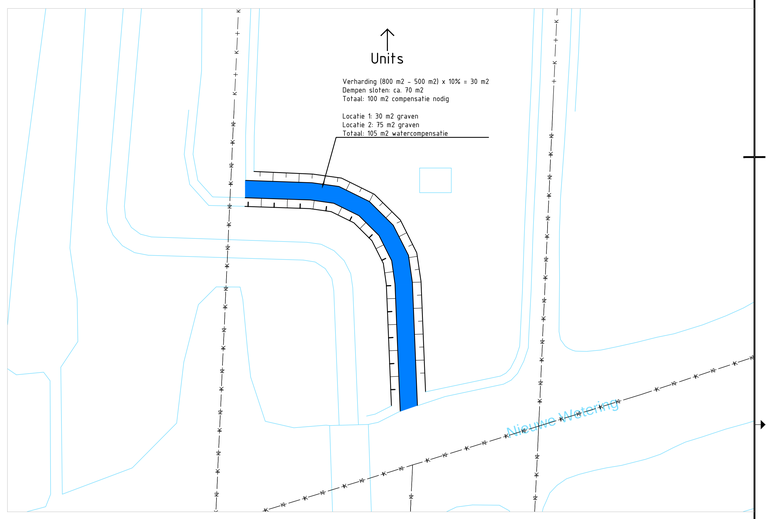

Locatie graven watergang
1:250

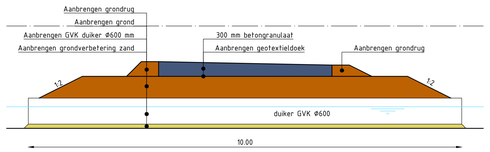

Lengte- en dwarsprofiel 2
1:50

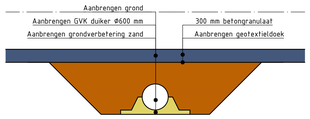

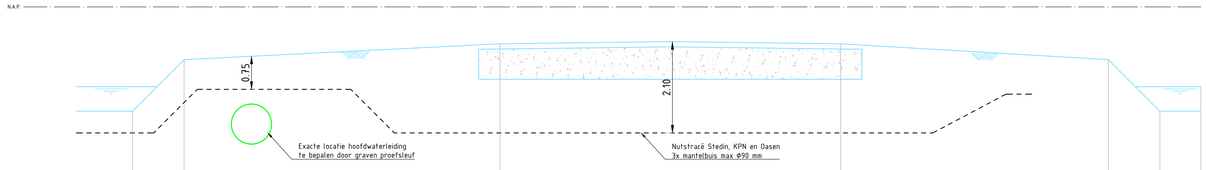

P1	bestaande afstand	talud	berm	provinciale weg ca. 7.90	berm	talud	water-gang
schaal 1:50	bestaande hoogte.						

Dwarsprofiel 1
1:50

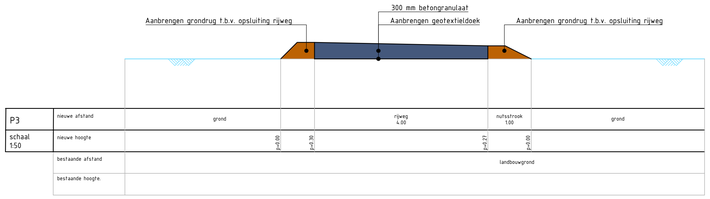

Dwarsprofiel 3
1:50

Gemeente Krimpenerwaard
behoort bij besluit van 17-07-2018
SKO-20181959

RT a				
WT a				
CT b	11-07-2018	SvW	SB	
DO a				
VO a				
PO a				
versie	datum	getekend	gecontroleerd	

Bergambacht
Skaeve Huse
Veerweg 12H en 12J

Concept contract tekening
Nieuwe situatie

gemeente Krimpenerwaard
Dorpsplein 8
2823AS Stolwijk
tel. 0182
krimpenerwaard.nl

Tekening	BGA1806-CTb	datum	11-07-2018
bladen	T01 van T01	getekend	
schaal	1:250 en 1:50	geautoriseerd	
formaat	A0		

Ingenieursbureau Krimpenerwaard
Ingenieursbureau Krimpenerwaard
Raadhuisplein 6
2922 AD Krimpen aan den IJssel
ibkw.nl