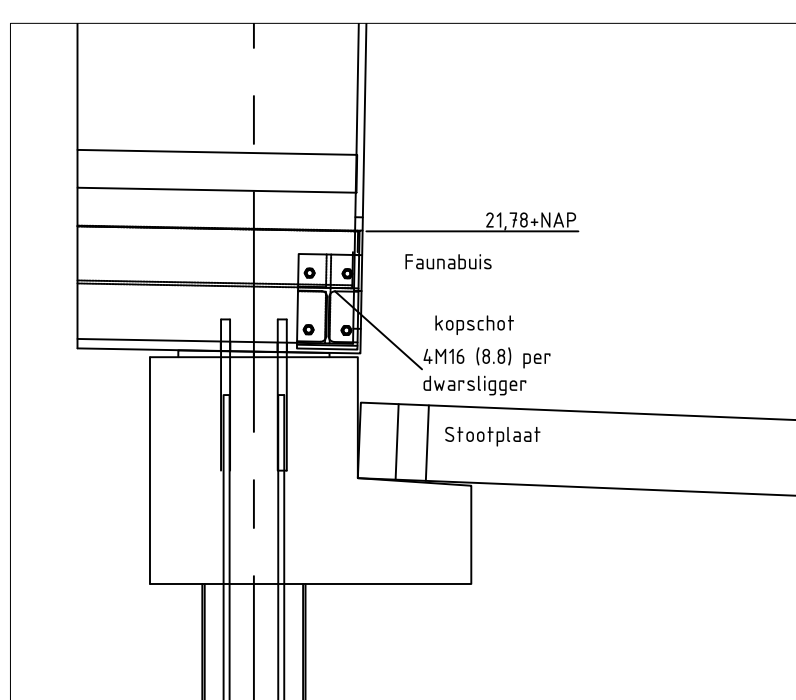
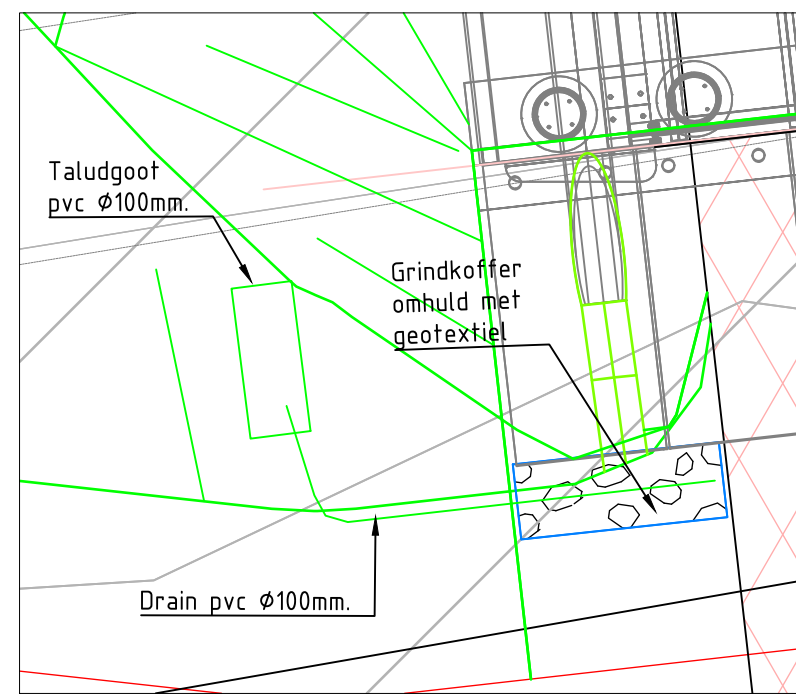


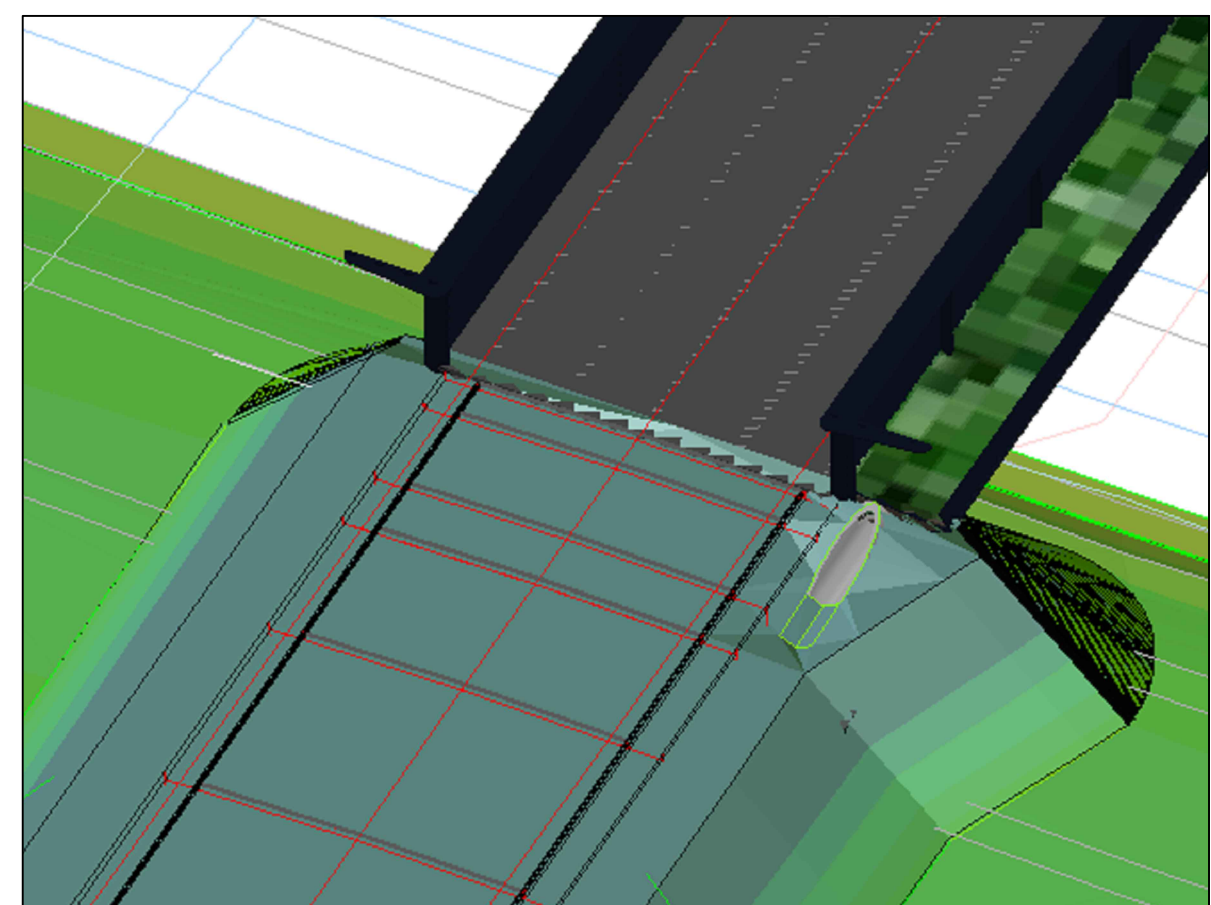
Situatie
Schaal 1:500



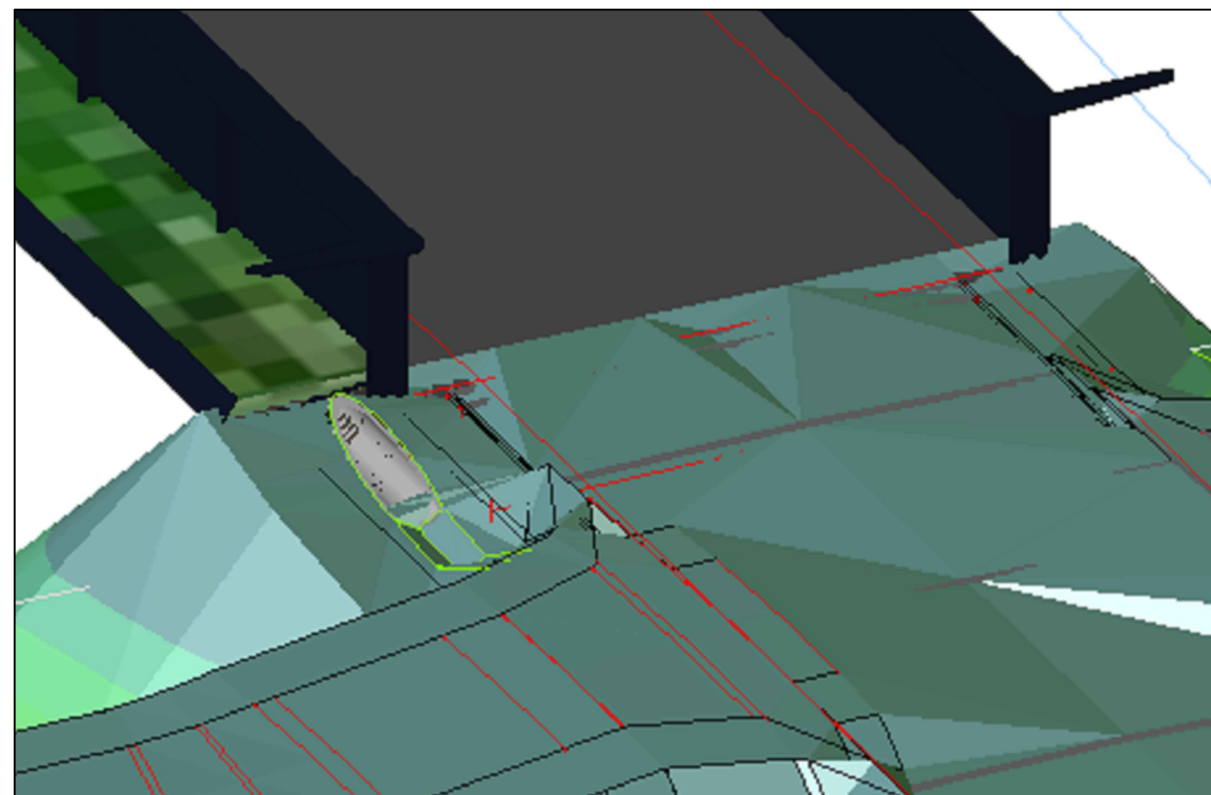
Vooraanzicht faunabuis



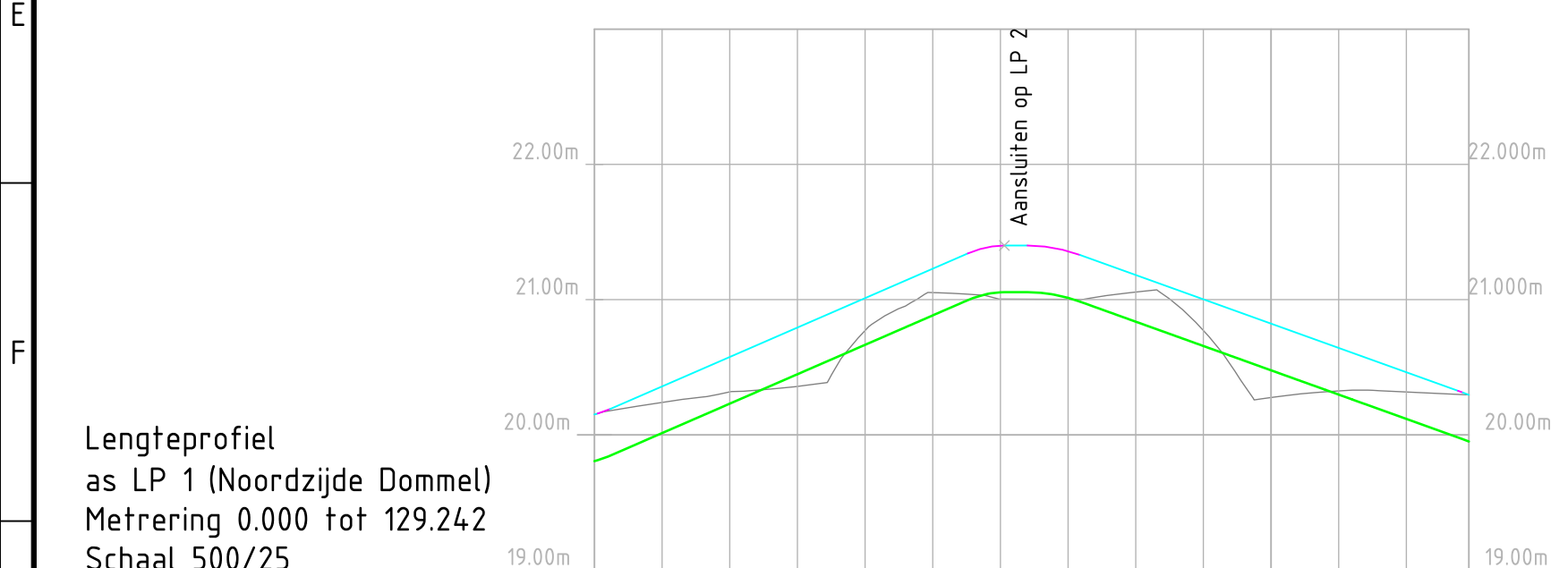
Detail
Schaal 1:50



Visualisatie Noord zijde



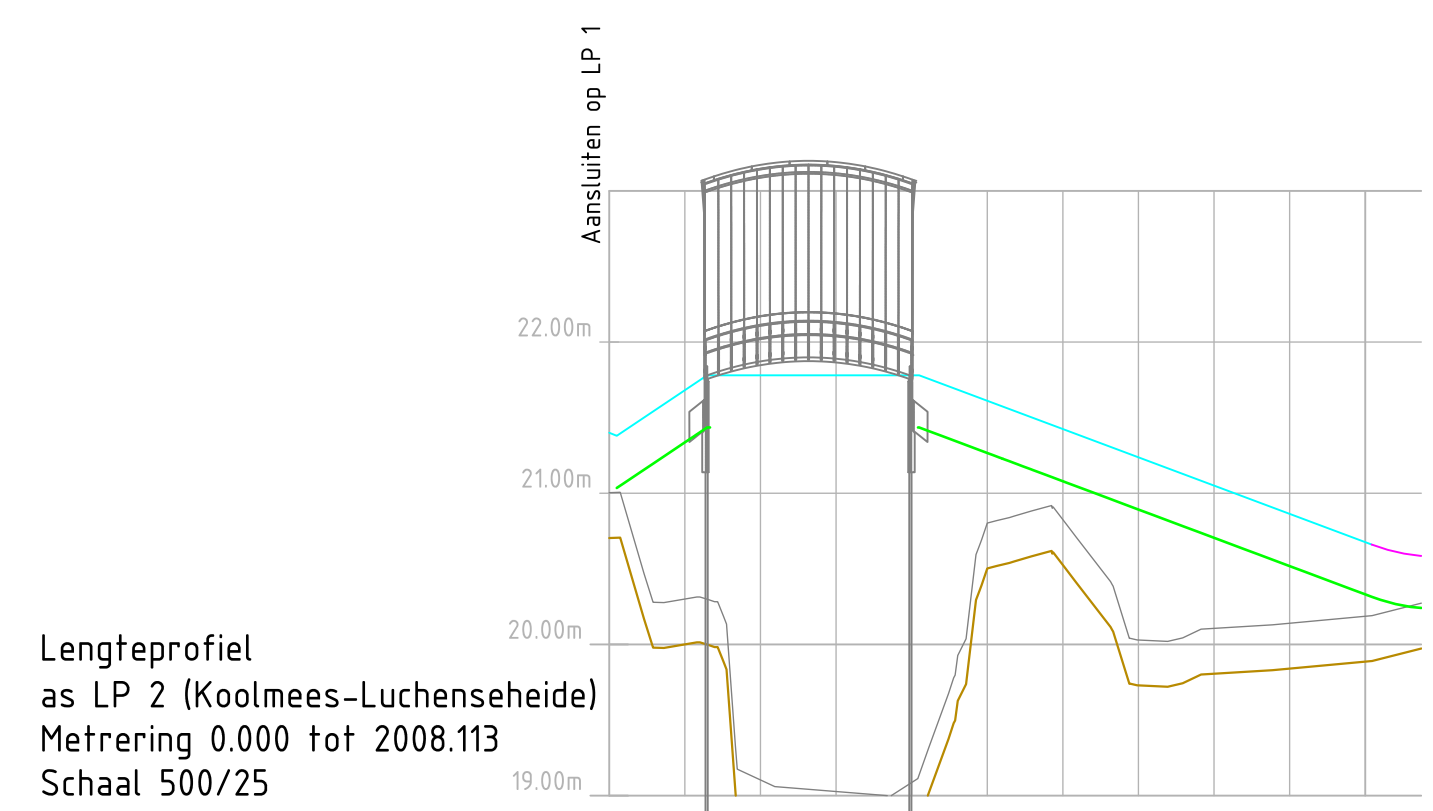
Visualisatie Zuid zijde



Lengteprofiel
as LP 1 (Noordzijde Dommel)
Metrering 0.000 tot 129.242
Schaal 500/25

| Metrering | 10.000 | 20.000 | 30.000 | 40.000 | 50.000 | 60.000 | 70.000 | 80.000 | 90.000 | 100.000 | 110.000 | 120.000 |
|-------------------|------------|------------|----------|----------|----------|----------|------------|----------|-----------|-----------|-----------|----------|
| Bestaande hoogte | 20.240 | 20.358 | 20.318 | 20.359 | 20.771 | 21.052 | 21.004 | 21.002 | 21.055 | 20.712 | 20.276 | 20.325 |
| Ontwerphoogte | 20.358 | 20.576 | 20.793 | 21.012 | 21.229 | 21.399 | 21.358 | 21.182 | 21.002 | 20.823 | 20.643 | 20.463 |
| Onderzijde cunet | 19.886 | 20.013 | 20.223 | 20.448 | 20.666 | 20.883 | 21.051 | 21.013 | 20.833 | 20.653 | 20.473 | 20.298 |
| Verticaal verloop | P=-1.0% | P=2.2% | P=0.0% | P=0.0% | P=-1.8% | P=0.0% | P=0.0% | P=-1.8% | P=0.0% | P=-1.9% | P=0.0% | P=0.0% |
| | L=0.000m | L=52.884m | L=5.404m | L=1.014m | L=2.298m | L=7.770m | L=432.283m | L=0.701m | L=11.940m | L=28.060m | L=59.829m | L=8.62 |
| | R=250.000m | R=248.406m | R=0.000m | R=0.000m | R=0.000m | R=0.000m | R=0.000m | R=0.000m | R=0.000m | R=0.000m | R=0.000m | R=0.000m |

Lengteprofiel



Lengteprofiel
as LP 2 (Koolmees-Luchenseide)
Metrering 0.000 tot 2008.113
Schaal 500/25

| Metrering | 10.000 | 20.000 | 30.000 | 40.000 | 50.000 | 60.000 | 70.000 | 80.000 | 90.000 | 100.000 |
|-------------------|----------|-----------|-----------|-----------|----------|----------|----------|----------|----------|----------|
| Bestaande hoogte | 20.300 | 21.682 | 19.104 | 19.027 | 19.087 | 20.893 | 20.826 | 20.030 | 20.106 | 20.140 |
| Ontwerphoogte | 21.682 | 21.780 | 21.780 | 21.780 | 21.612 | 21.425 | 21.237 | 21.050 | 20.863 | 20.676 |
| Onderzijde cunet | 21.336 | 21.336 | 21.336 | 21.336 | 21.266 | 21.079 | 20.892 | 20.705 | 20.518 | 20.331 |
| Grens archeologie | 20.000 | 18.804 | 18.727 | 18.787 | 20.593 | 20.526 | 19.730 | 19.806 | 19.840 | 19.886 |
| Verticaal verloop | P=3.4% | P=-0.0% | P=-0.0% | P=-1.9% | P=-2.0% | P=-1.9% | P=-1.9% | P=-1.9% | P=-1.9% | P=-1.9% |
| | L=1.000m | L=11.940m | L=28.060m | L=59.829m | L=8.62 | L=8.62 | L=8.62 | L=8.62 | L=8.62 | L=8.62 |
| | R=0.000m | R=0.000m | R=0.000m | R=0.000m | R=0.000m | R=0.000m | R=0.000m | R=0.000m | R=0.000m | R=0.000m |

Lengteprofiel

| Versie | Omschrijving | Getekend | Controle | Akkoord | Vrijgave | Datum |
|--------|-----------------|----------|----------|---------|----------|------------|
| 1.1 | Concept UO | HvdW | RV | RV | RV | 26-04-2018 |
| 1.0 | DO ter toetsing | HvdW | RV | RV | RV | 06-04-2018 |

PLOEGAM
 Ploegam BV Aannemingsmaatschappij in de grond-, weg- en waterbouw
 Vinkelsestraat 70a 5383 KM Vinkel | Postbus 12 5386 ZG Geffen
 +31 412 45 54 50 | www.ploegam.nl | info@ploegam.nl

Oprachtgever

 Geldrop-Mierlo

Recreatieve fietsverbinding Rijk van Dommel en Aa

Brug aansluiting op omgeving

Uitvoeringsgereed ontwerp

| | | | | | |
|----------------|------|------|------------|-------------|--------|
| Getekend: | HvdW | par. | 26-04-2018 | Besteknr: | |
| Gecontroleerd: | RV | par. | 26-04-2018 | Contractnr: | BE7569 |
| Vrijgegeven: | RV | par. | 26-04-2018 | | |

Projectnummer:
IN 013

Bladnr: 1 van 1 | Versie: 1.1
 Schaal: Div. | Formaat: A2+
 Status: Concept
 Uitgiftedatum: 26-04-2018

Tekening / document Nr:
IN 013 07

1:500 - 04/2018 - Geldrop-Mierlo - Rijk van Dommel en Aa - 013 - 07