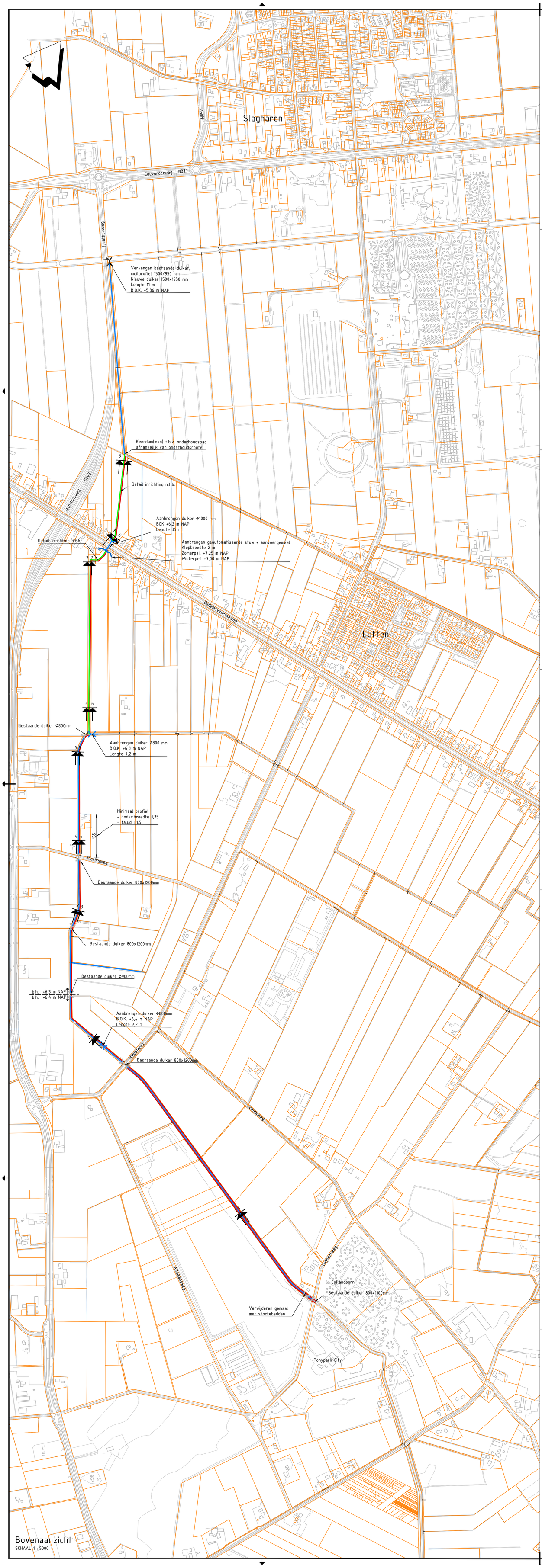

Bovenaanzicht
SCHAAL 1 : 5000

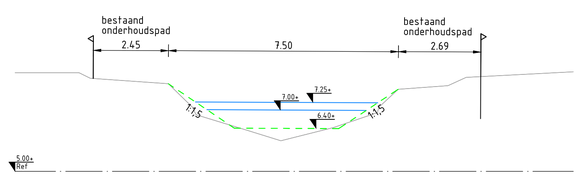

Profiel 1
SCHAAL 1 : 100

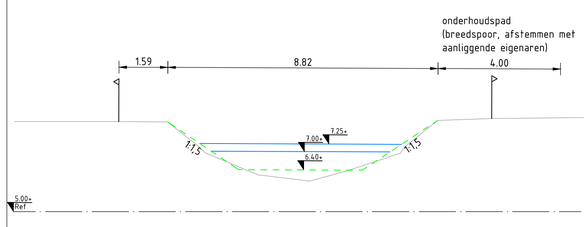

Profiel 2
SCHAAL 1 : 100

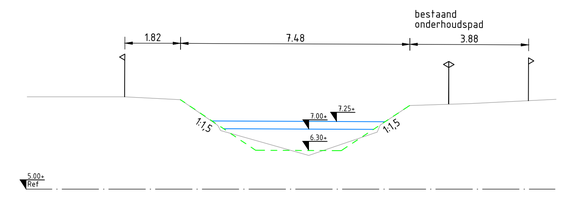

Profiel 3
SCHAAL 1 : 100

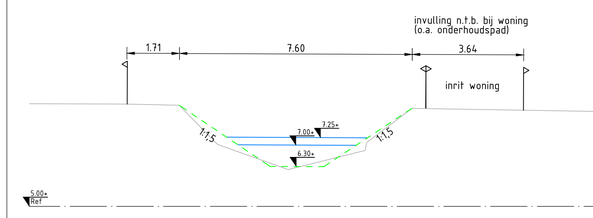

Profiel 4
SCHAAL 1 : 100

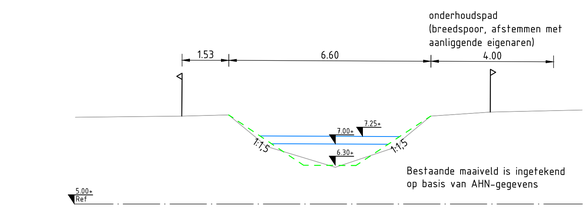

Profiel 5
SCHAAL 1 : 100

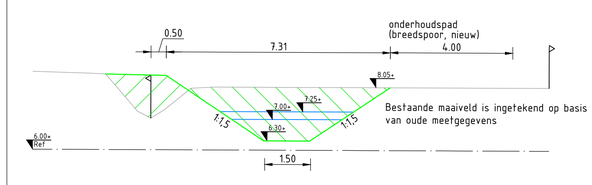

Profiel 6
SCHAAL 1 : 100

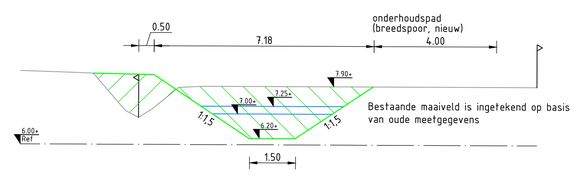

Profiel 7
SCHAAL 1 : 100

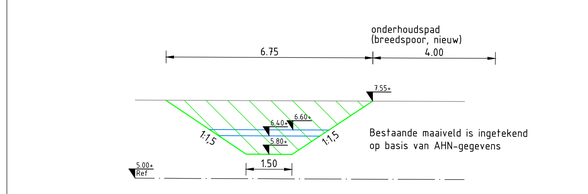

Profiel 8
SCHAAL 1 : 100

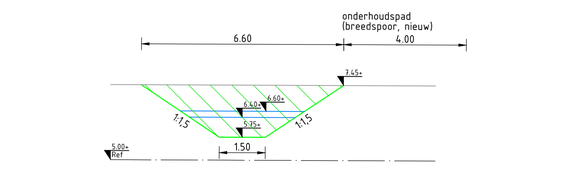

Profiel 9
SCHAAL 1 : 100

Legenda bovenaanzicht

- GBKN
- Kadastralekaart
- Bestaande watergang
- Nieuwe watergang
- Onderhoudspad
- Bestaande duiker
- Bestaande duiker in relevante hoofdwatergang
- Aanbrengen duiker
- Stuw

Legenda profiel

- Bestaande maaiveld
- Ontgravingsprofiel
- Legger profiel theoretisch
- Zomerpeil
- Winterpeil
- Grond ontgraven
- Grond aanvullen
- Kadastrale grens

Versie	Omschrijving: Definitief			
B.3	Datum: 18-4-2018	Get.: R. Keulen	Con.: C. Egging	Vrij.: C. Egging
Versie	Omschrijving:			
B.2	Datum: 05-04-2018	Get.: R. Keulen	Con.: G. van der Linde	Vrij.: C. Egging

Opdrachtgever

Contact

Waterschap Vechtstromen

Advies- en Ingenieursorganisatie

ARCADIS Design & Consultancy for natural and built assets

Project

Contact
Weme, A de (Anne)

Waterbeheersing Collendoornerveen

Projectnummer : C03081.201693.0100
Fase : Voorontwerp

Onderwerp : Bovenaanzicht en dwarsprofielen

Schaal : 1:5000/1:100
Contractnummer: –
Bladformaat : A0
Bladnummer : 1 van 1
Status : Definitief

Tekeningnummer: 1
Versie: B!3

Docid: 01393156 - 8