












11. Elfsteden Estafette 2018 • Deel 1

 58.2 km

Leeuwarden • Sloten Voor de volgauto geldt een andere route via de link: <http://www.routeyou.com/nl/route/view/2699072/standaard-autoroute/15-decathlon-elfsteden-estafette-2018-auto-route-deel-1>



- | | | |
|---------|---|--|
| 0 m | ↑ | na 0 m via De Centrale |
| 30 m | ↑ | na 30 m ga rechtdoor |
| 96.1 m | ↑ | na 66.1 m ga rechtdoor |
| 134 m | ↗ | na 38.4 m ga schuin rechts |
| 166 m | ↗ | na 31.4 m ga schuin rechts |
| 631 m | ↙ | na 465 m ga schuin links via Franklinstraat |
| 657 m | ← | na 26.4 m sla linksaf via Franklinstraat |
| 787 m | ↗ | na 130 m ga schuin rechts via Emmakade |
| 799 m | ↙ | na 11.9 m ga schuin links |
| 925 m | ↑ | na 126 m ga rechtdoor via Pieter Stuyvesantweg |
| 1.35 km | ↑ | na 424 m ga rechtdoor |
| 1.36 km | ← | na 6.78 m sla linksaf |
| 1.42 km | ↑ | na 62 m ga rechtdoor via Drachtsterweg |

- 1.6 km  na 180 m ga schuin rechts
- 1.65 km  na 53.9 m ga schuin links via Ublingaplantage
- 1.69 km  na 40.1 m ga rechtdoor
- 2.03 km  na 341 m ga rechtdoor via Ublingaplantage
- 2.37 km  na 337 m ga rechtdoor via Drachtsterweg
- 2.68 km  na 305 m ga rechtdoor
- 2.8 km  na 125 m sla linksaf via Himpenserdyk
- 2.93 km  na 132 m ga schuin links
- 3.23 km  na 295 m sla rechtsaf
- 3.7 km  na 476 m ga schuin links via Tearnsedyk
- 3.99 km  na 287 m ga rechtdoor via Buorren
- 4.41 km  na 420 m sla linksaf via Wergeasterdyk
- 4.43 km  na 15.2 m ga rechtdoor via Wergeasterdyk
- 4.64 km  na 218 m ga schuin rechts via Lykwei
- 5.28 km  na 640 m ga schuin links
- 5.32 km  na 35.6 m ga schuin rechts
- 5.77 km  na 454 m sla rechtsaf
- 5.78 km  na 11 m sla linksaf via Brédyk
- 6.85 km  na 1.06 km ga rechtdoor
- 7.2 km  na 354 m ga rechtdoor
- 7.31 km  na 106 m ga rechtdoor via Brédyk

2.04 km 1 **Autosplit**

Autosplit

3.25 km 2 **Einde Autosplit**

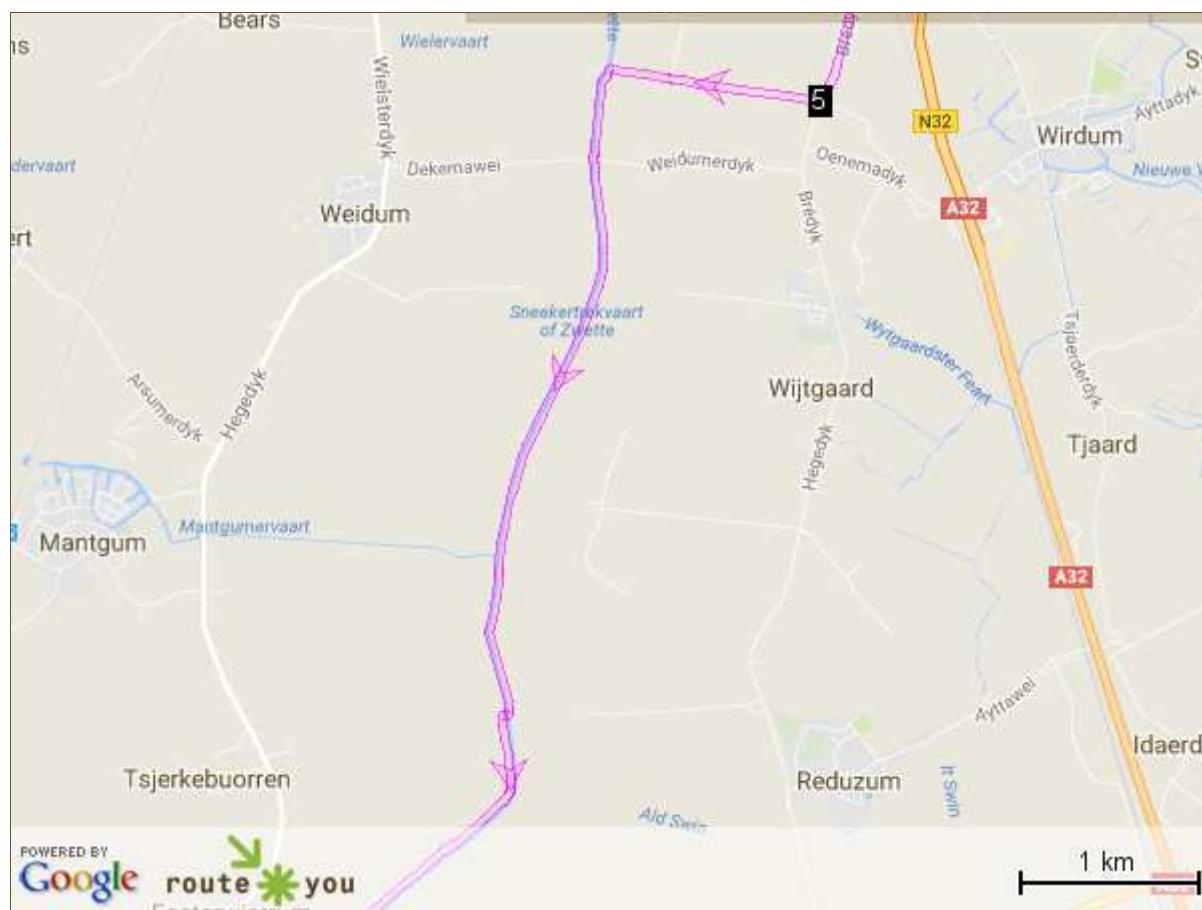
Einde Autosplit






4.43 km 3 **Autosplit**


Autosplit

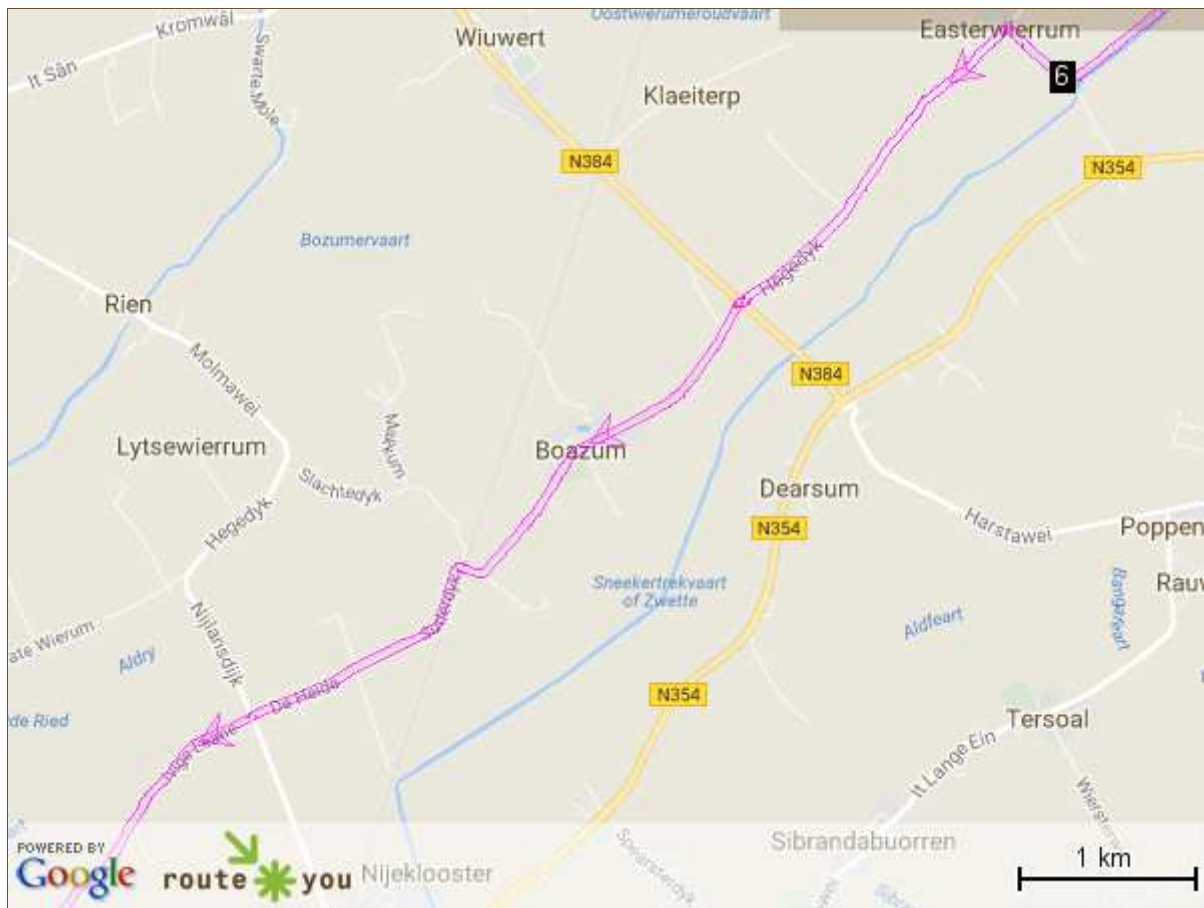
5.82 km 4 **Einde Autosplit**

Einde Autosplit



- 8.14 km  na 836 m ga rechtdoor
- 8.33 km  na 182 m ga schuin rechts via Brédyk
- 9.2 km  na 875 m ga schuin links via Swettepaad
- 13.4 km  na 4.18 km sla rechtsaf
- 13.4 km  na 42.9 m sla linksaf

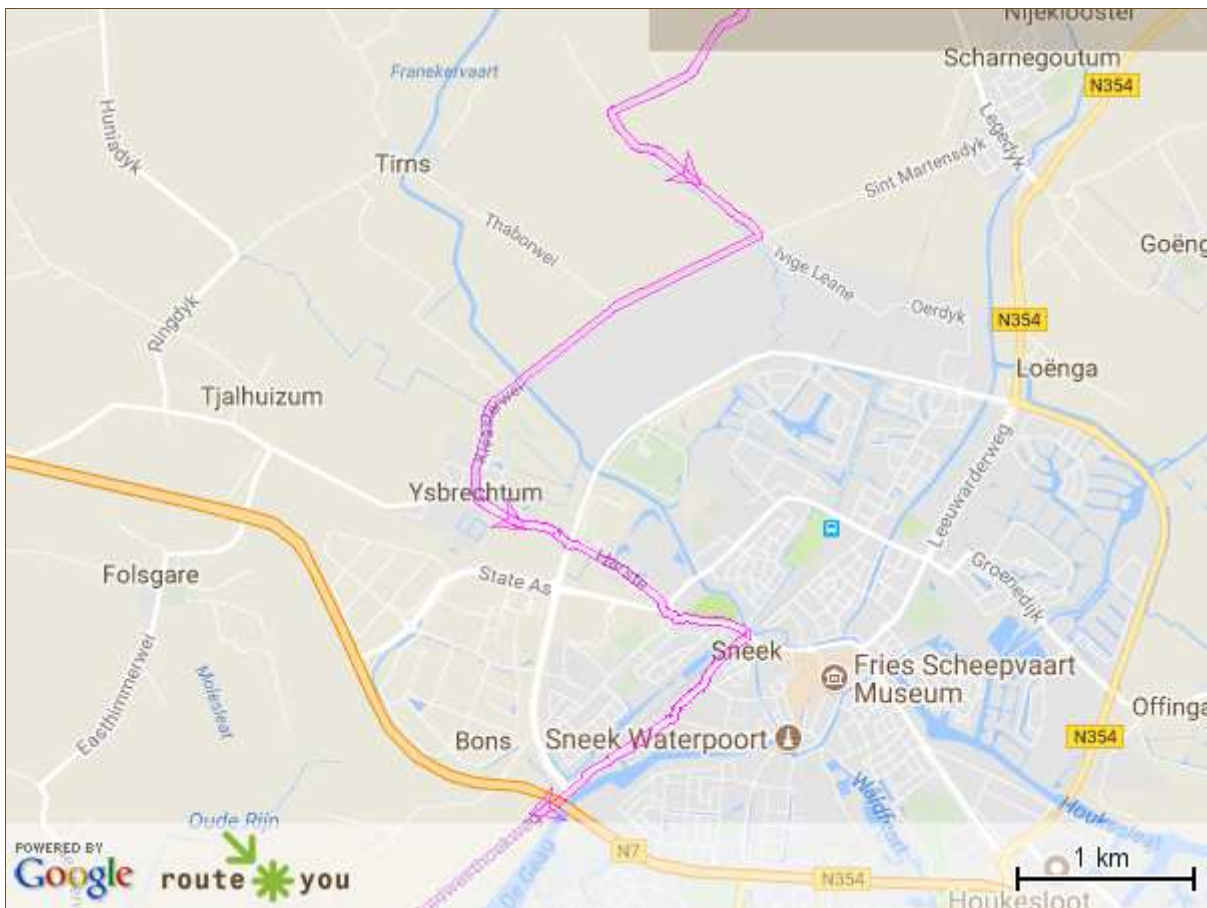
8.37 km  **5 Autosplit**
Autosplit



- 15.5 km  na 2.05 km sla rechtsaf
- 15.8 km  na 288 m ga schuin links via Dilledyk
- 15.9 km  na 147 m ga scherp links via Doarpsstrjitte
- 16.1 km  na 226 m ga rechtdoor via Hegedyk
- 18.1 km  na 1.95 km ga schuin links
- 18.2 km  na 70.2 m sla linksaf
- 18.2 km  na 18.2 m sla rechtsaf via Hegedyk
- 18.8 km  na 603 m ga rechtdoor via De Trochsnijng
- 19.2 km  na 448 m ga rechtdoor via Waltawei
- 19.7 km  na 437 m ga rechtdoor via Suderdyk
- 20.3 km  na 681 m ga schuin rechts via Suderdyk
- 20.5 km  na 137 m ga schuin links via Suderdyk
- 21.4 km  na 885 m ga rechtdoor via Warinxvliet
- 22 km  na 656 m sla linksaf via Legedyk
- 22 km  na 10.8 m sla rechtsaf via Ivige Leane

15.6 km 6 Einde Autosplit

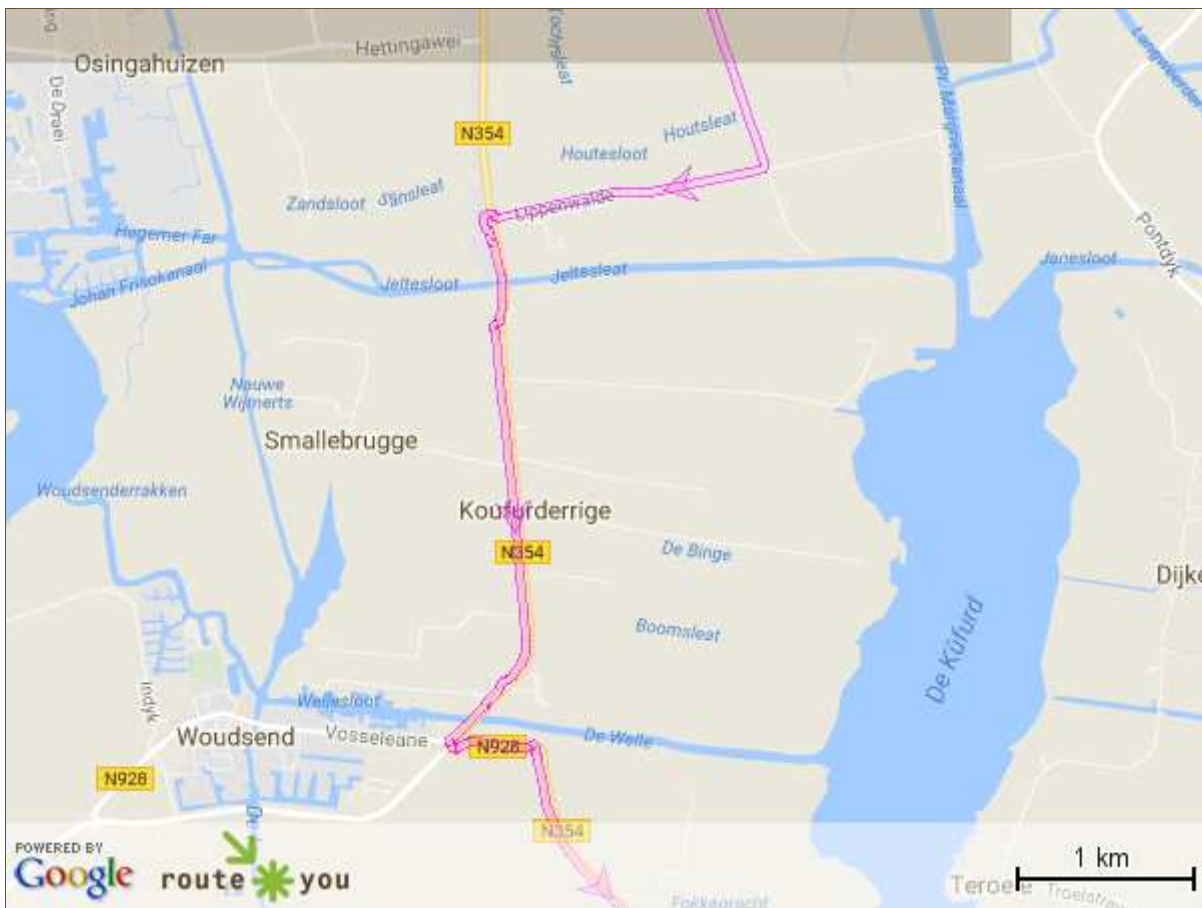
Einde Autosplit




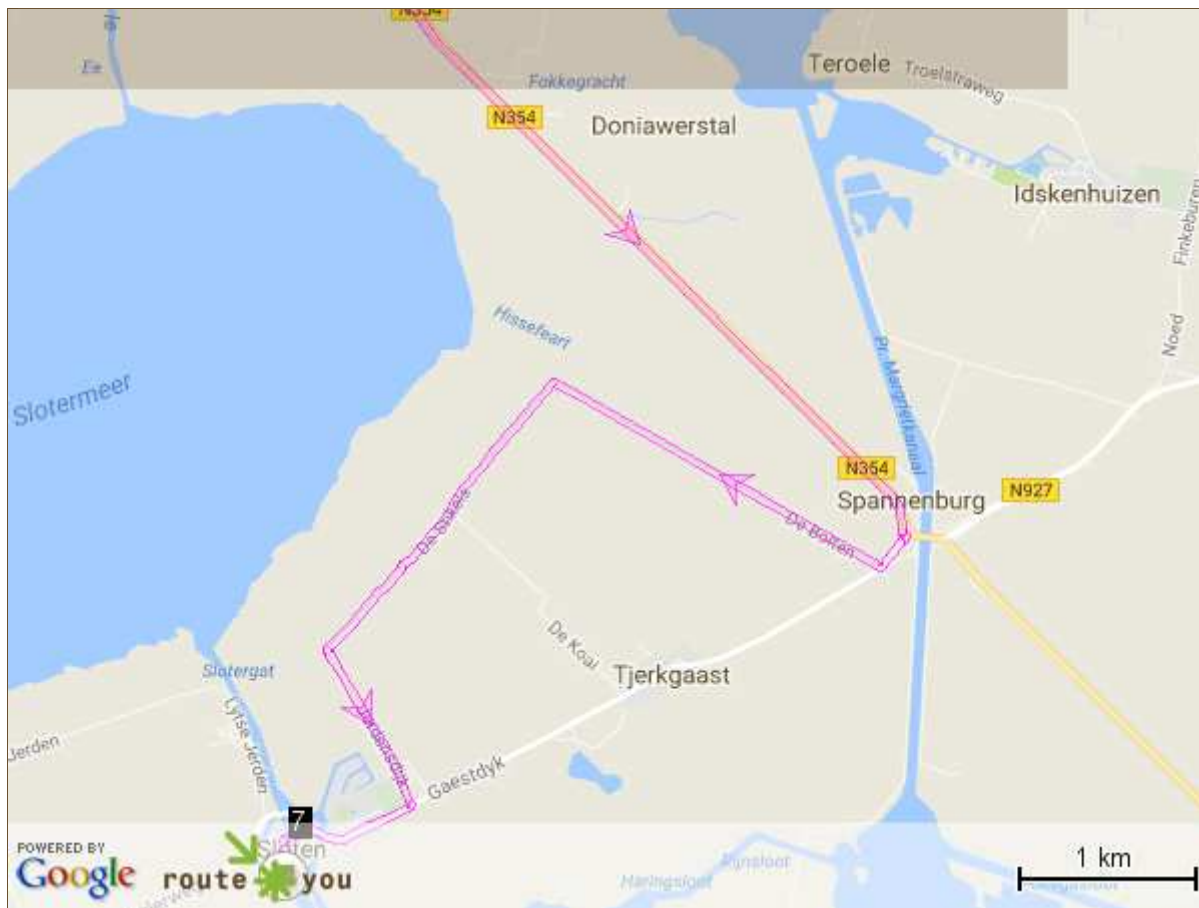
- 24.3 km ↙ na 2.26 km ga schuin links via Ivigeleane
- 25.4 km ↘ na 1.13 km sla rechtsaf
- 26.4 km ↑ na 946 m ga rechtdoor via Kleasterwei
- 27.8 km ↗ na 1.45 km ga schuin rechts via Epemawei
- 28 km ↑ na 138 m ga rechtdoor via Schoonoord
- 28.3 km ↘ na 341 m sla rechtsaf via Schoonoord
- 28.4 km ↑ na 139 m ga rechtdoor via Harste
- 29.1 km ↙ na 662 m ga schuin links via Bolswarderweg
- 29.2 km ↗ na 136 m ga schuin rechts via Bolswarderweg
- 29.6 km ↘ na 374 m sla rechtsaf via Sint Antoniusplein
- 29.7 km ↑ na 136 m ga rechtdoor via Doctor Boumaweg
- 29.9 km ↑ na 199 m ga rechtdoor via Kanaalstraat
- 30.2 km ↙ na 259 m ga schuin links
- 30.3 km ↗ na 71.9 m ga schuin rechts



- 32.8 km ↙ na 2.5 km ga schuin links via Roodhemsterweg
- 32.8 km ↘ na 60.2 m sla rechtsaf via Roodhemsterweg
- 33.1 km ↑ na 298 m ga rechtdoor via Oranje-Nassaulaan
- 33.2 km ↙ na 75.2 m sla linksaf via Stadslaan
- 33.7 km ↑ na 495 m ga rechtdoor via Galamagracht
- 33.8 km ↙ na 97.1 m sla linksaf via Westergoleane
- 34.5 km ↑ na 743 m ga rechtdoor via De lendrachtwei
- 34.8 km ↙ na 298 m sla linksaf via De lendrachtwei
- 36.2 km ↙ na 1.34 km sla linksaf via Louwewei
- 36.8 km ↑ na 601 m ga rechtdoor via Sinnewar
- 37 km ↘ na 198 m sla rechtsaf via Wite Jofferswei
- 37.2 km ↑ na 264 m ga rechtdoor via Grevinnewei
- 38.3 km ↘ na 1.09 km sla rechtsaf via Krimwei



- 41.2 km  na 2.87 km sla rechtsaf via Lippenwâlde
- 42.8 km  na 1.56 km ga schuin rechts
- 42.9 km  na 110 m ga rechtdoor via Jelteweï
- 42.9 km  na 52.2 m ga schuin links via Jelteweï
- 43 km  na 96.2 m sla linksaf
- 43.5 km  na 514 m ga rechtdoor via Strjitwei
- 43.8 km  na 289 m ga rechtdoor via Jelteweï
- 44.7 km  na 858 m ga rechtdoor via Strjitwei
- 45.2 km  na 509 m ga rechtdoor
- 45.8 km  na 593 m ga schuin links
- 46.1 km  na 305 m sla linksaf
- 46.1 km  na 41.8 m ga schuin links
- 46.6 km  na 487 m sla rechtsaf via Strjitwei



- 51.3 km na 4.69 km sla rechtsaf
- 51.5 km na 231 m sla rechtsaf via De Bolten
- 53.7 km na 2.15 km ga schuin links via De Stikels
- 55.3 km na 1.58 km ga rechtdoor via Lange Jerden
- 55.7 km na 471 m ga rechtdoor via Jerdensdijk
- 56.7 km na 991 m sla rechtsaf
- 57.4 km na 701 m sla linksaf via Haverkamp
- 57.5 km na 66.8 m sla rechtsaf via Koestraat
- 57.6 km na 103 m sla linksaf via Voorstreek
- 57.7 km na 124 m sla rechtsaf via Achterom
- 57.8 km na 67.6 m sla linksaf via Bolwerk Zuidzijde
- 57.8 km na 40.4 m ga schuin links
- 57.9 km na 64.5 m sla rechtsaf
- 57.9 km na 2.49 m

57.7 km Autosplit
Autosplit