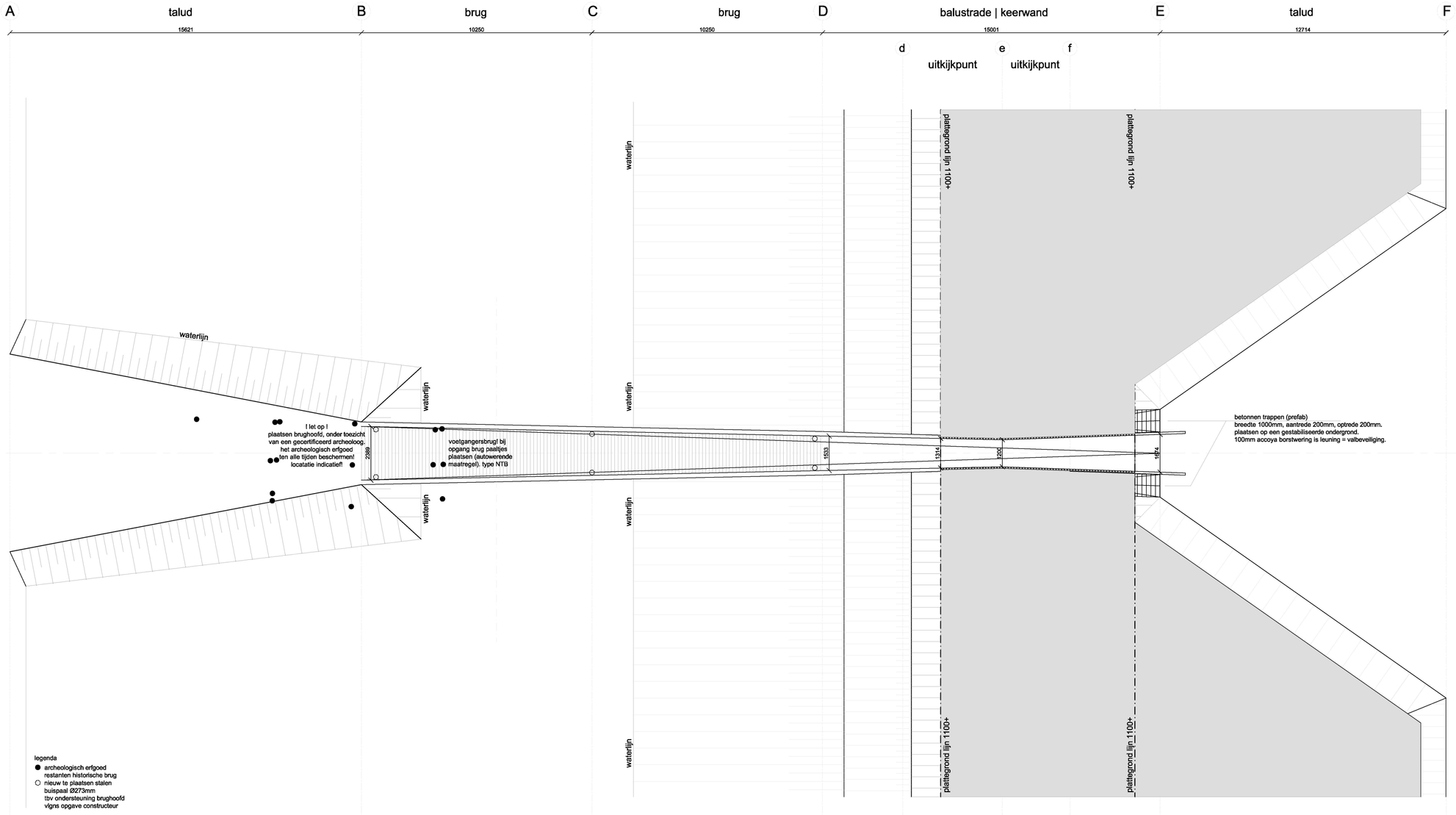

plattegrond 1:100

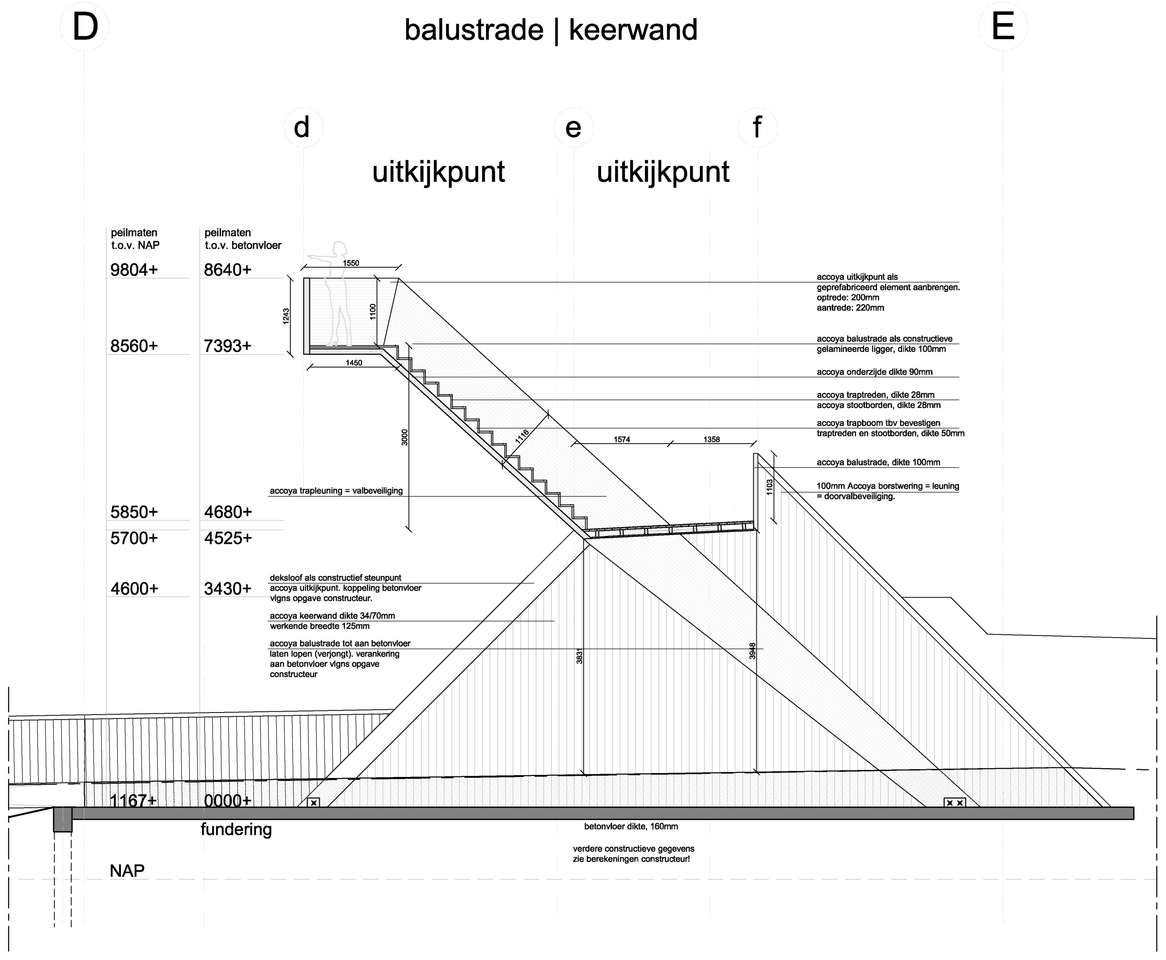

doorsnede over uitkijkpunt en keerwand

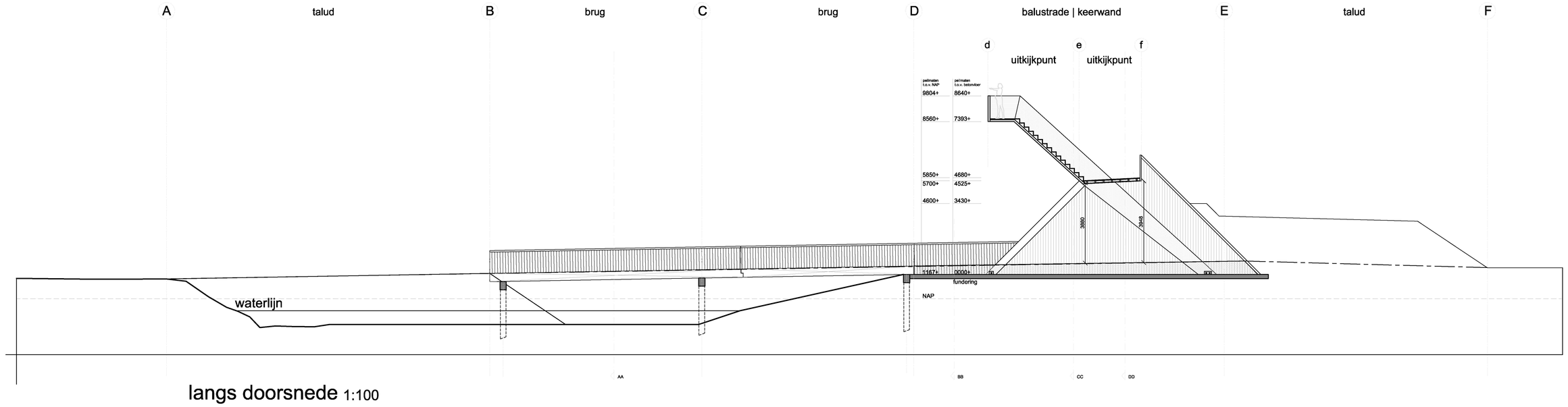

langs doorsnede 1:100

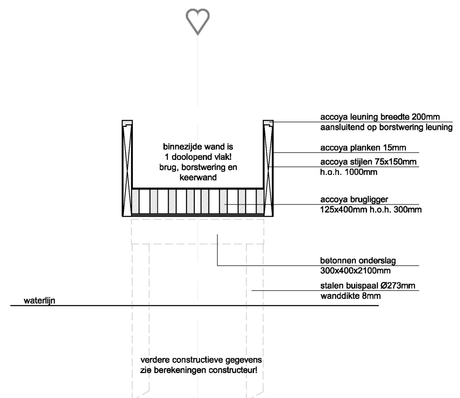

doorsnede AA

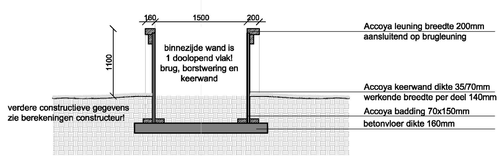

doorsnede BB

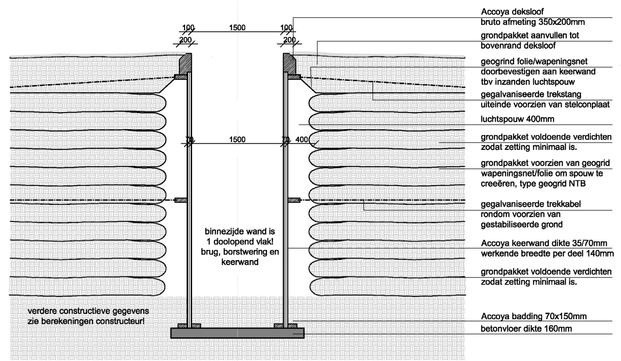

doorsnede CC

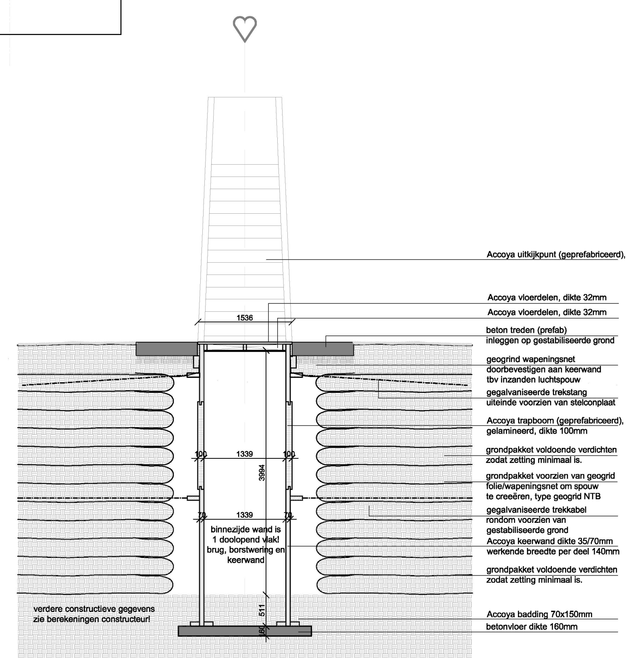

doorsnede DD

Behoort bij beschikking
d.d. 08-02-2017
nr.(s) ZK16003975
Beleidsmedewerker Publiekszaken / vergunningen

BEM1604410
gewijzigd op 5/8/2016

Project
brug & uitkijkpoort
Fort Henricus

Opdrachtgever
Natuurmonumenten

Onderwerp
plattegrond, doorsnede's

Fase
bouwaanvraag

Datum 29 07 2016

Schaal 1:50 1:100

Formaat A0

Wijzigingsdatum

Projectnummer

Tekeningnummer B_02

RO&AD architecten
Ro Koster Oostkerkplein 5 4331 TL Middelburg +31 (0)118 774759 ro@ro-ad.org
Ad Kil Van der Rijtstraat 40 4611PR Bergen op Zoom Nederland +31 (0)164 266329 ad@ro-ad.org