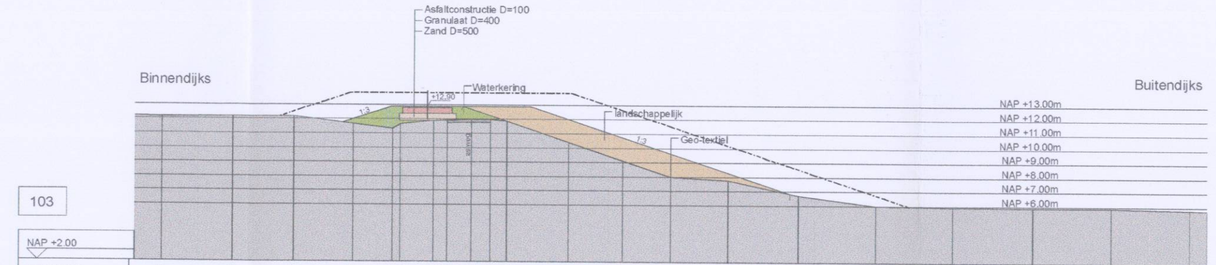

PROFIEL DT202

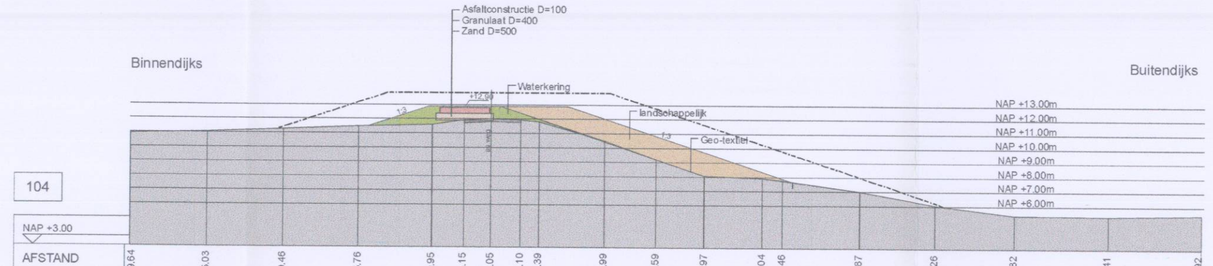

PROFIEL DT204



PROFIEL DT205



PROFIEL DT205+48

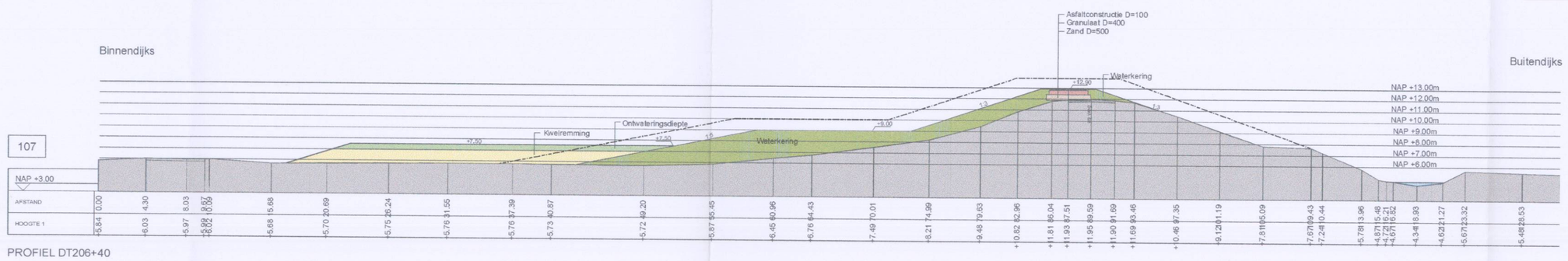

PROFIEL DT206+40

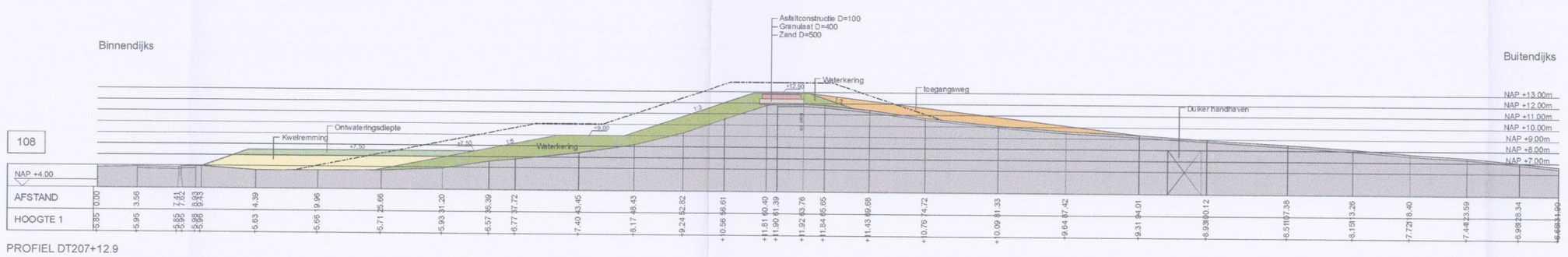

PROFIEL DT207+12.9

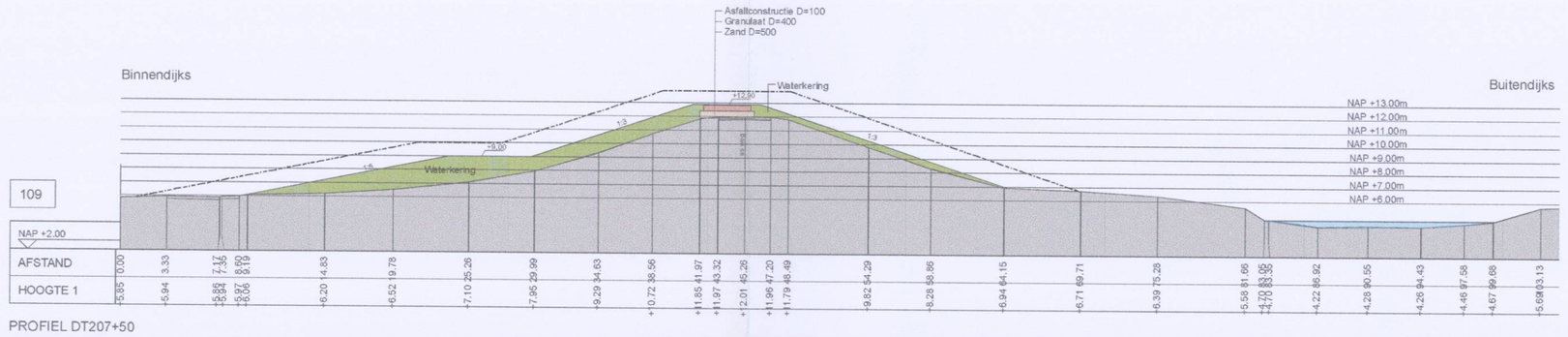

PROFIEL DT207+50

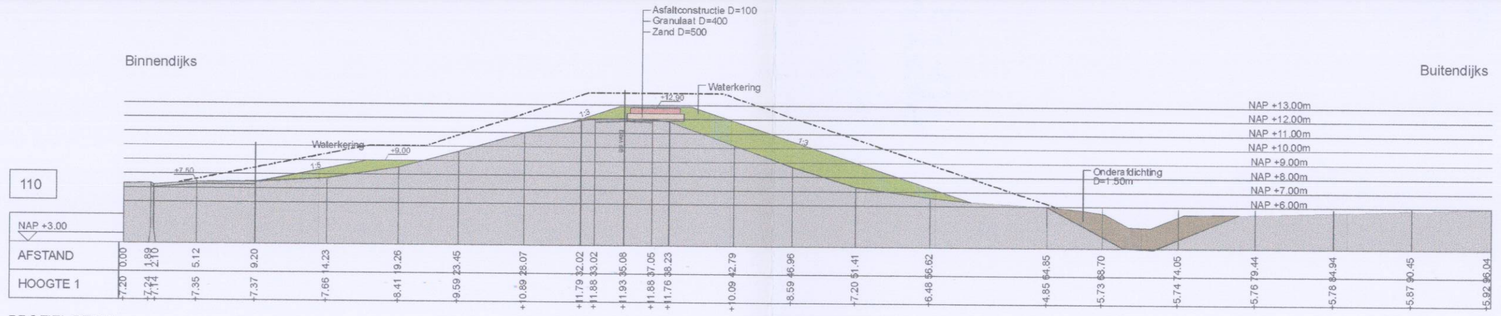

PROFIEL DT208

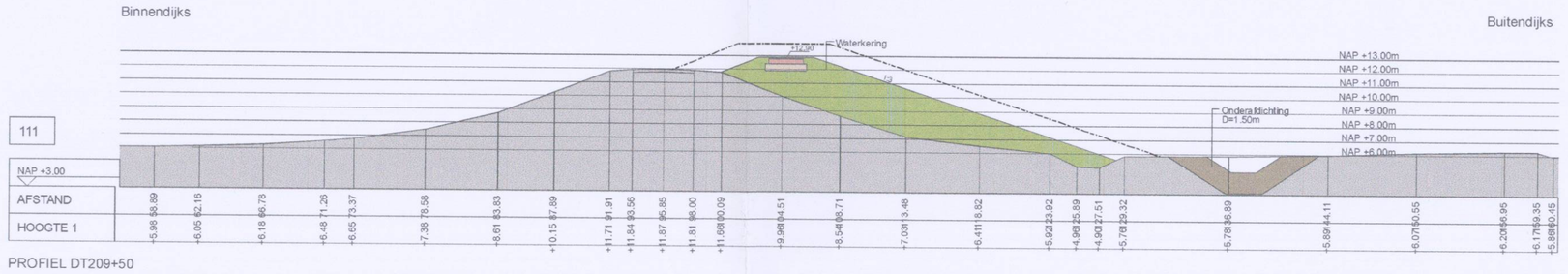

PROFIEL DT209+50

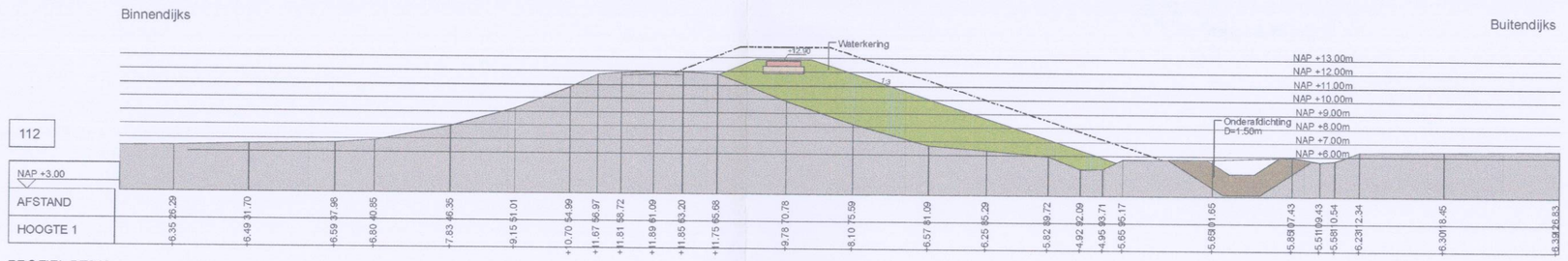

PROFIEL DT210

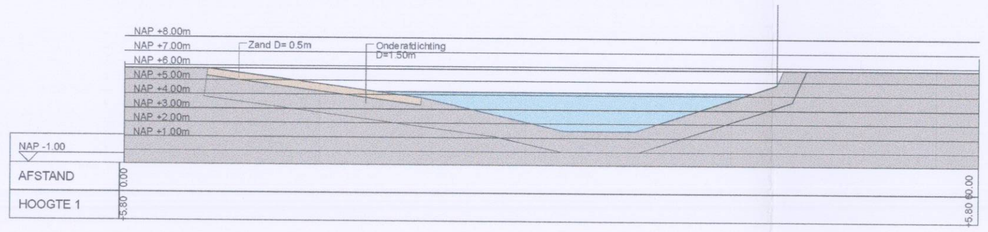

PRINCIPEPROFIEL A

Legenda

- Vrije ruimte

Profielbeschrijvingen

- Asfalt
- Granulaat
- Huidige weg
- Kwelremming
- Landschappelijk
- Onderstidichting
- Ontwateringsdiepte
- Oud wegprofiel
- Toegangsweg
- Water
- Waterkering
- Zand
- Ondergrond

0 6 12 18 24 m

N

MWH

BIJLAGE	Dwarsprofielen
PROJECT	FluviaTiel
PROJECTNR.	M15B0165
OPDRACHTGEVER	Gemeente Tiel
SCHAAL	1:200
DATUM	29-4-2016
BIJLAGENR.	
FORMAAT	B0