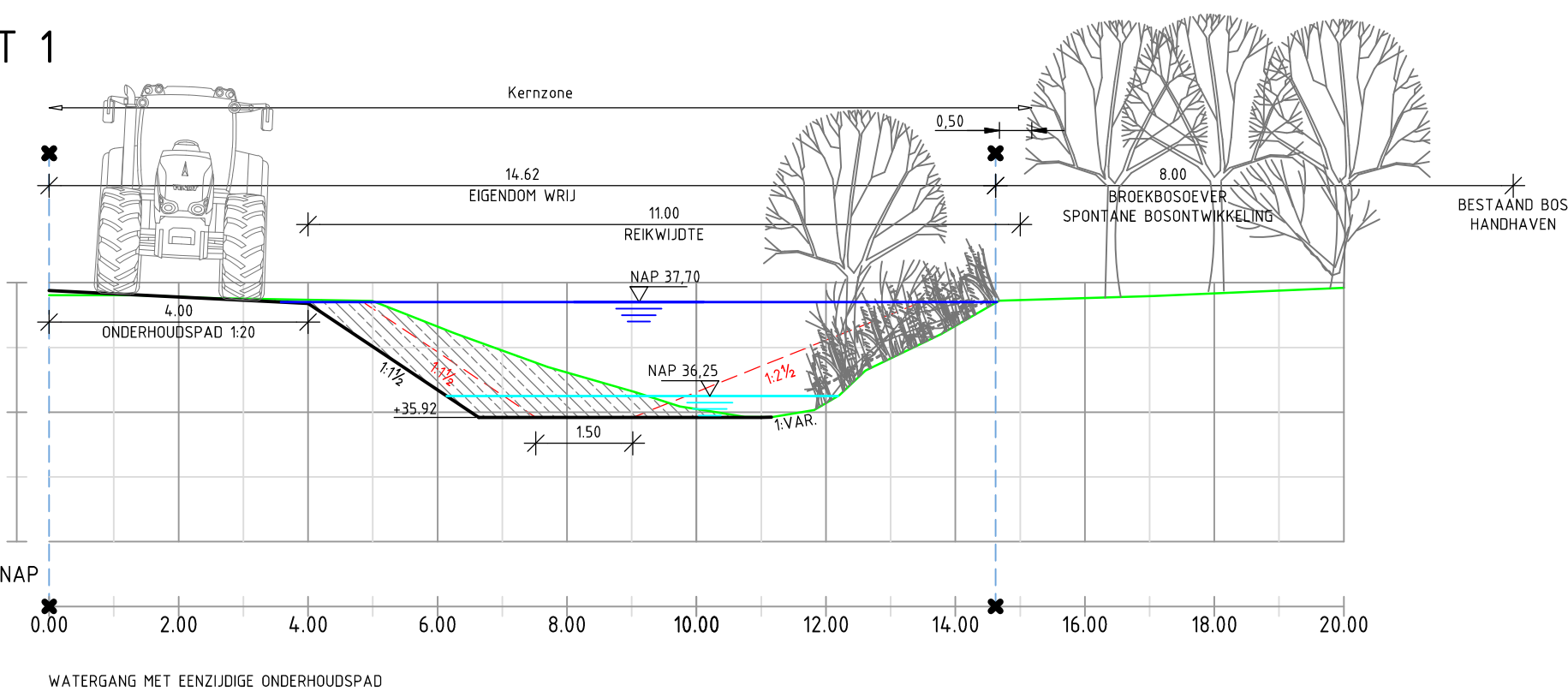
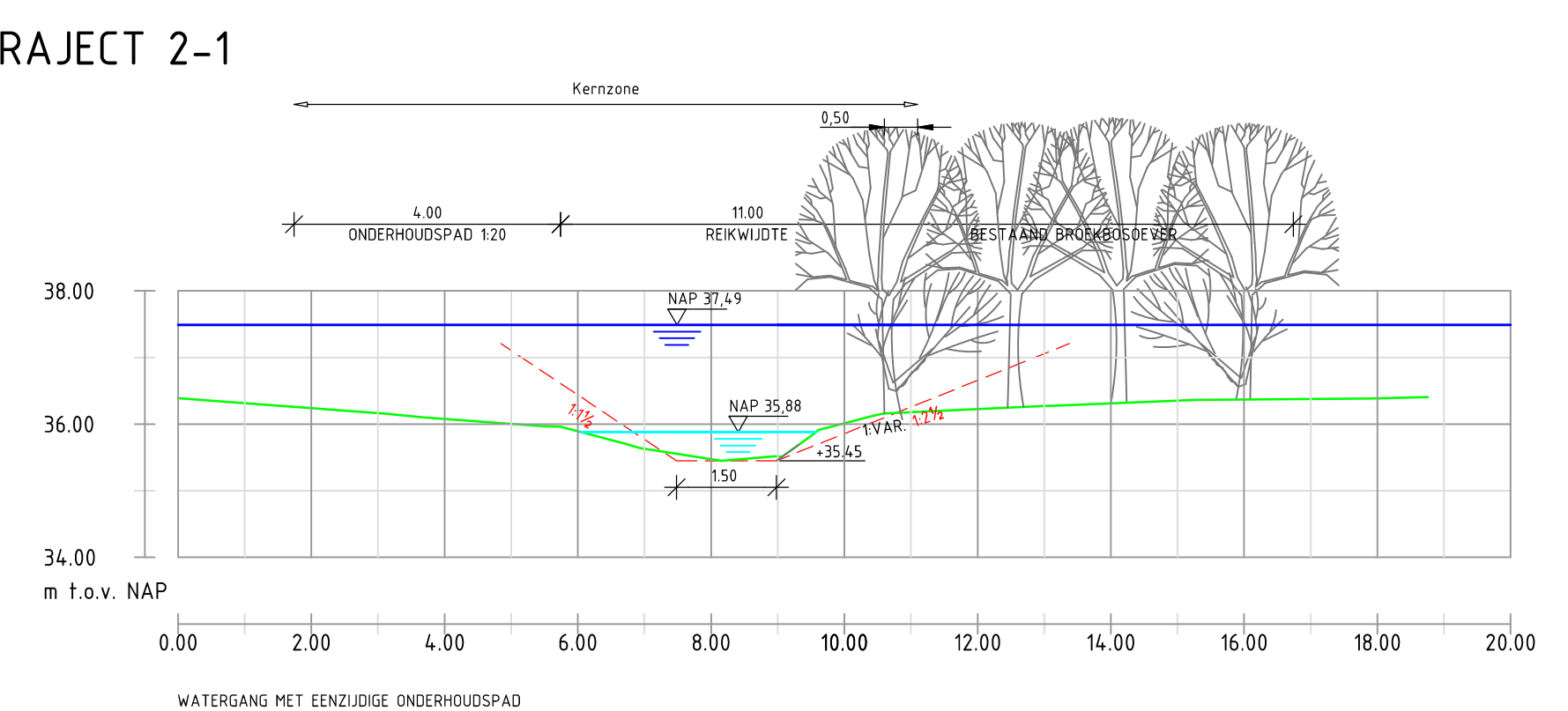


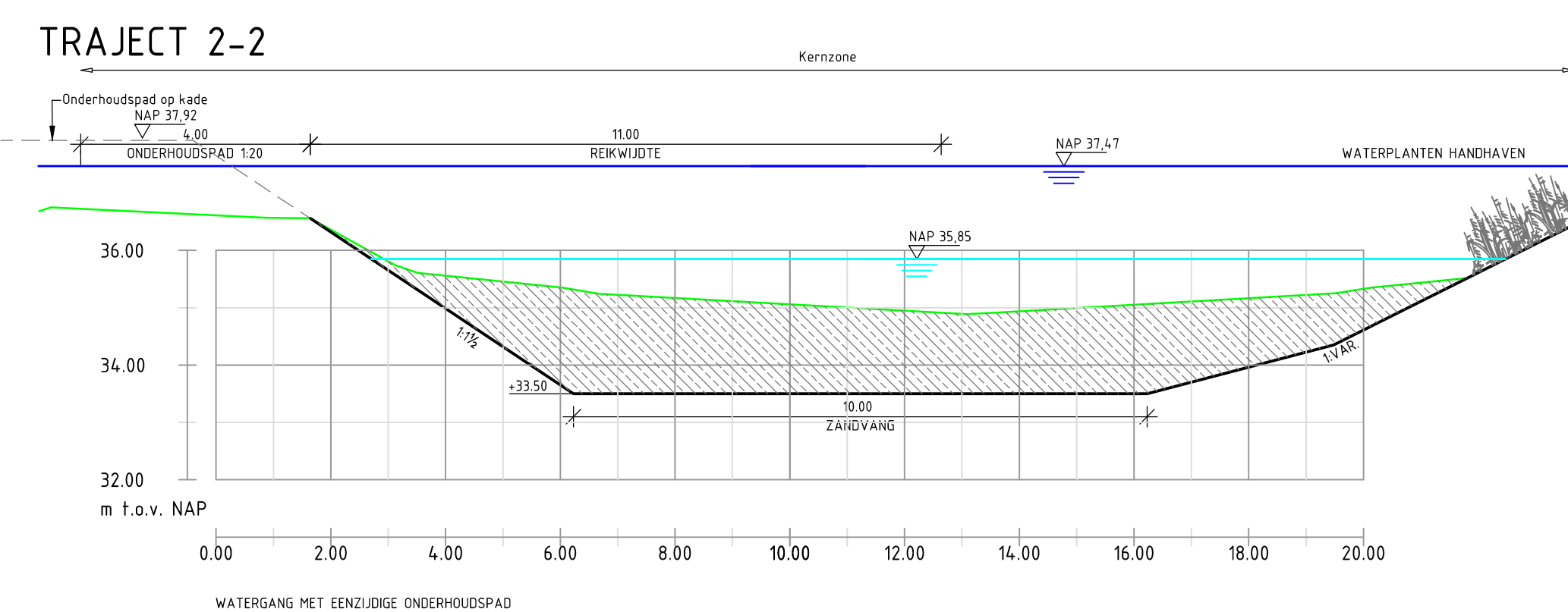
TRAJECT 1



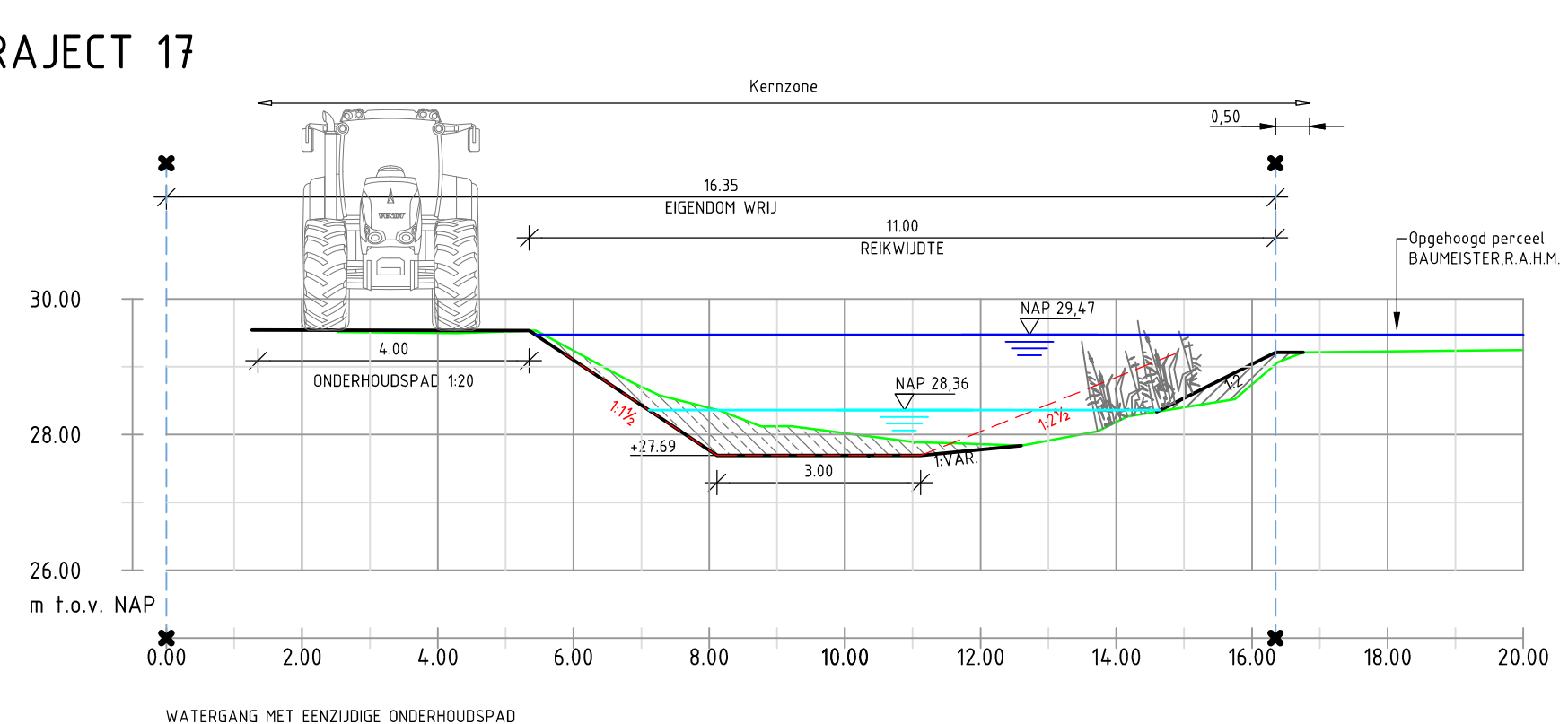
TRAJECT 2-1



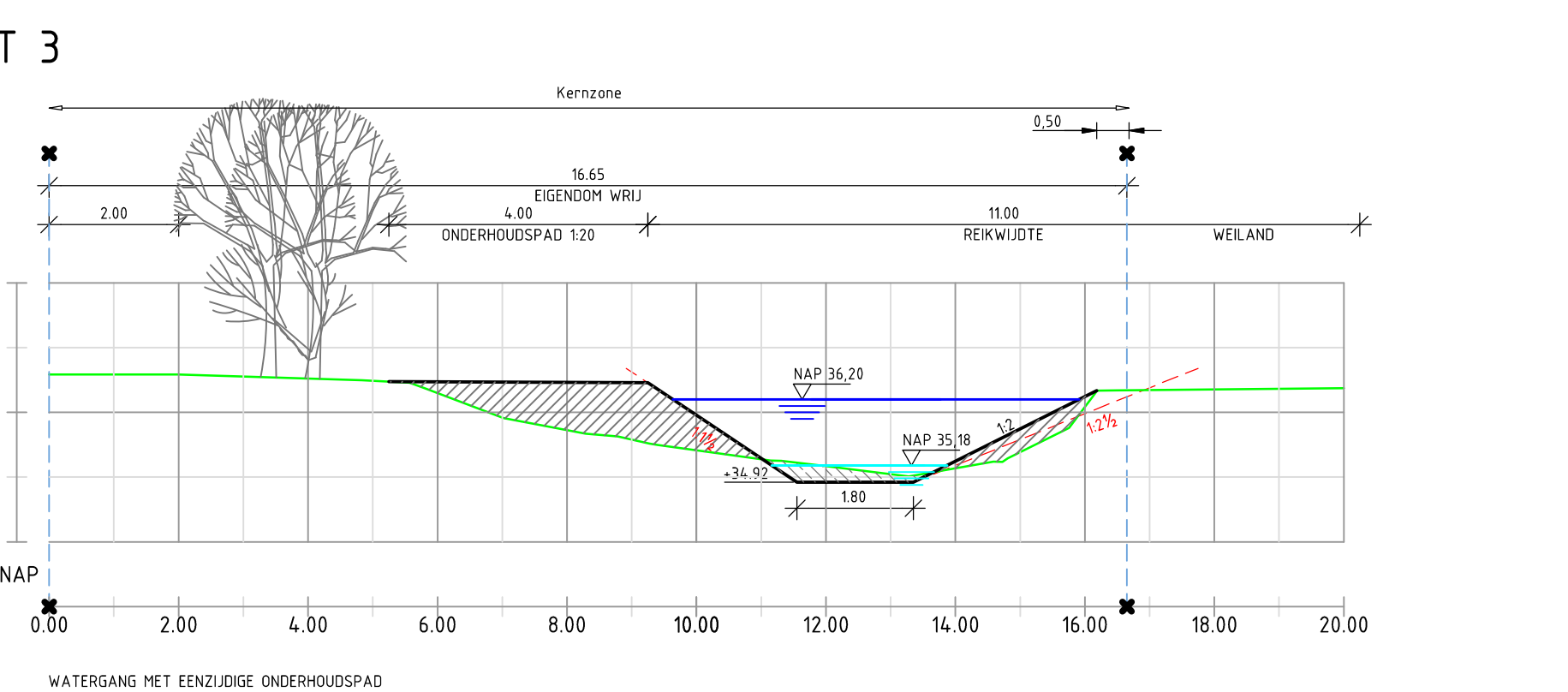
TRAJECT 2-2



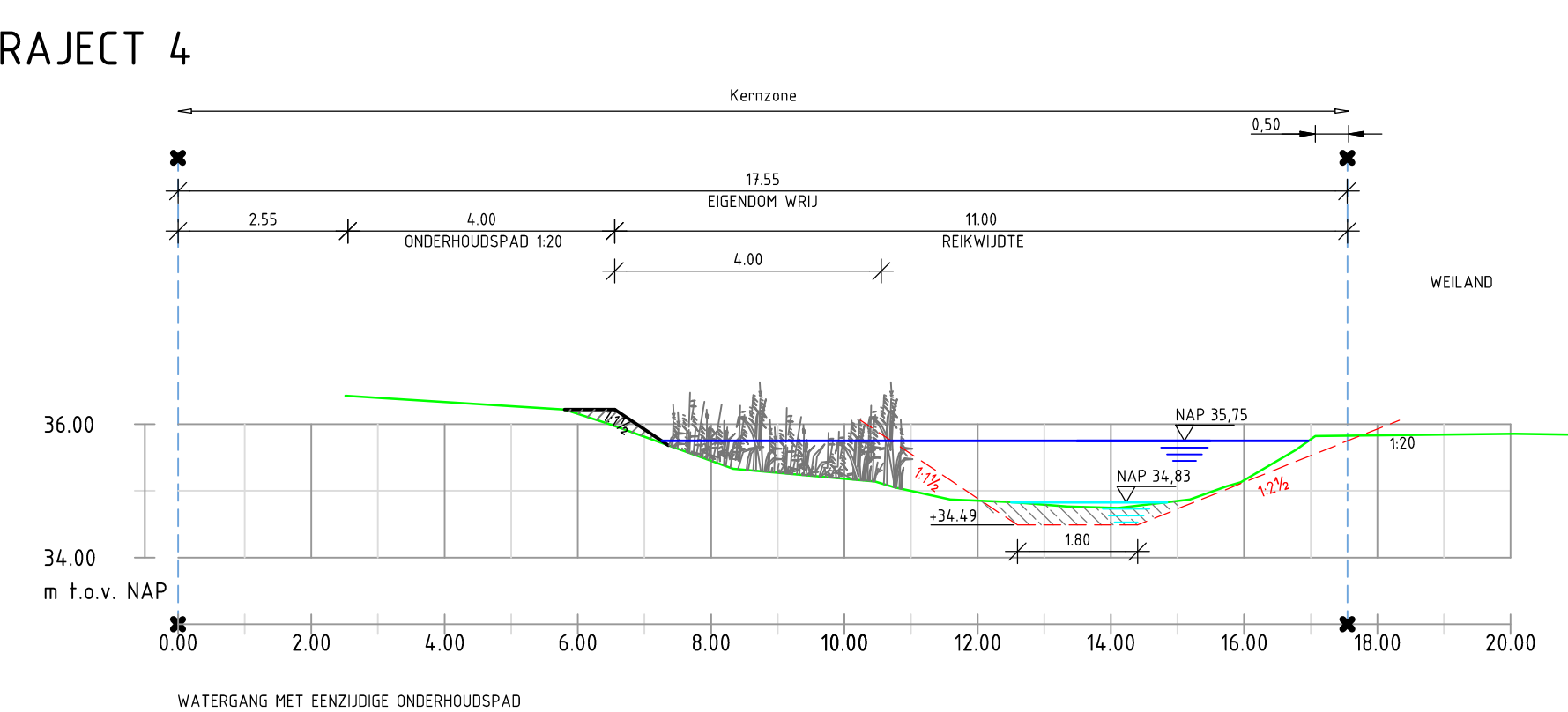
TRAJECT 17



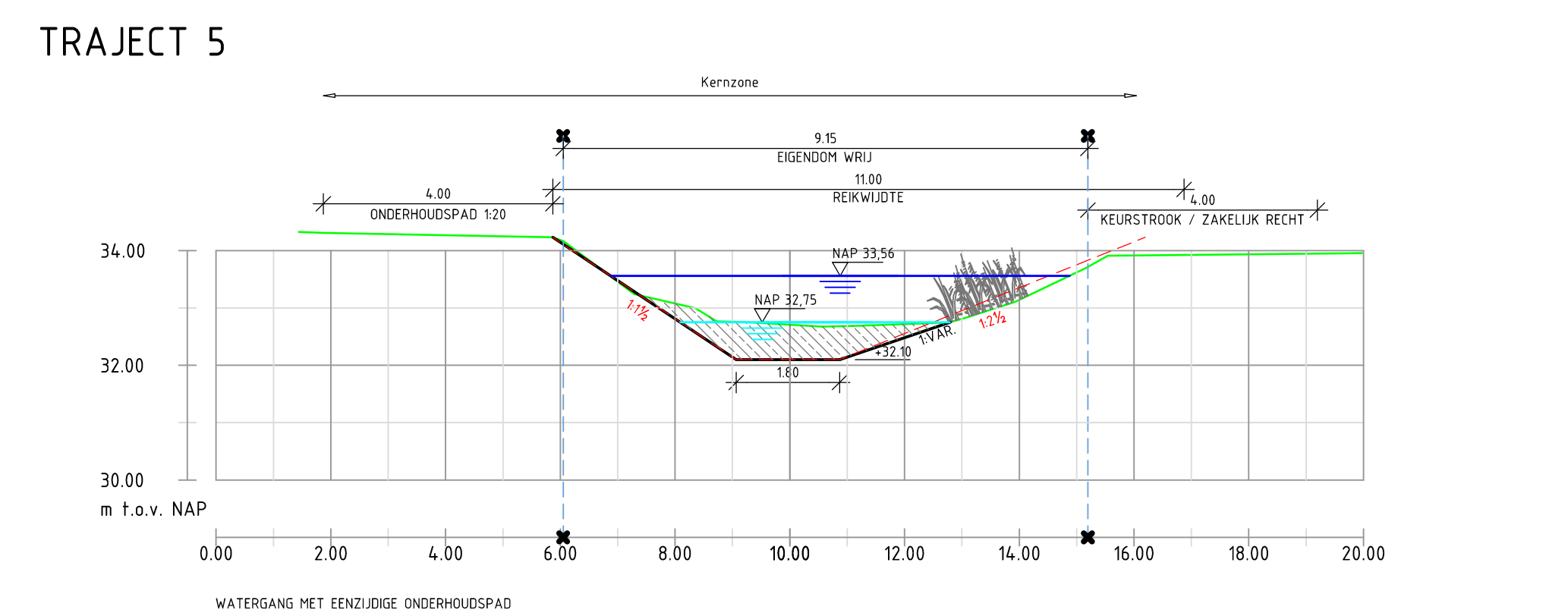
TRAJECT 3



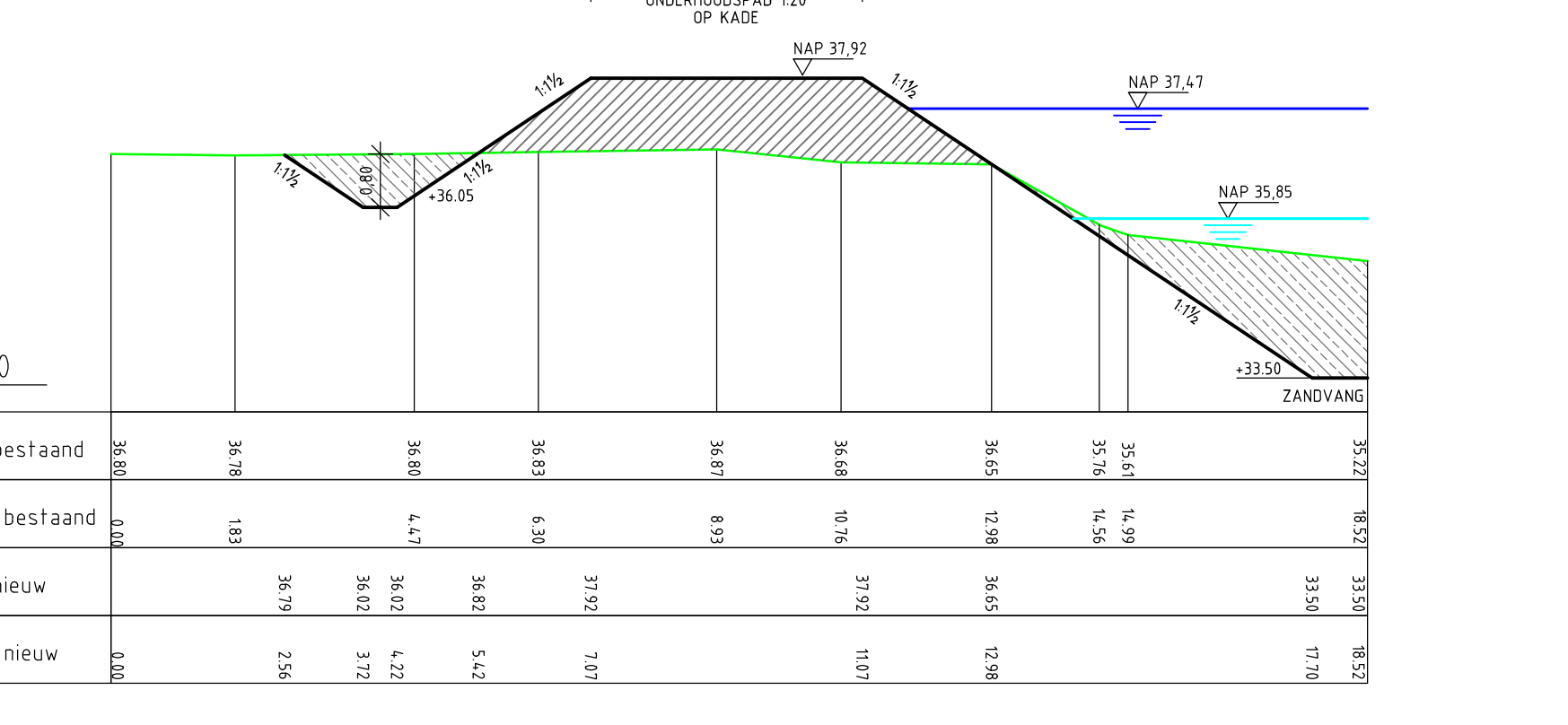
TRAJECT 4



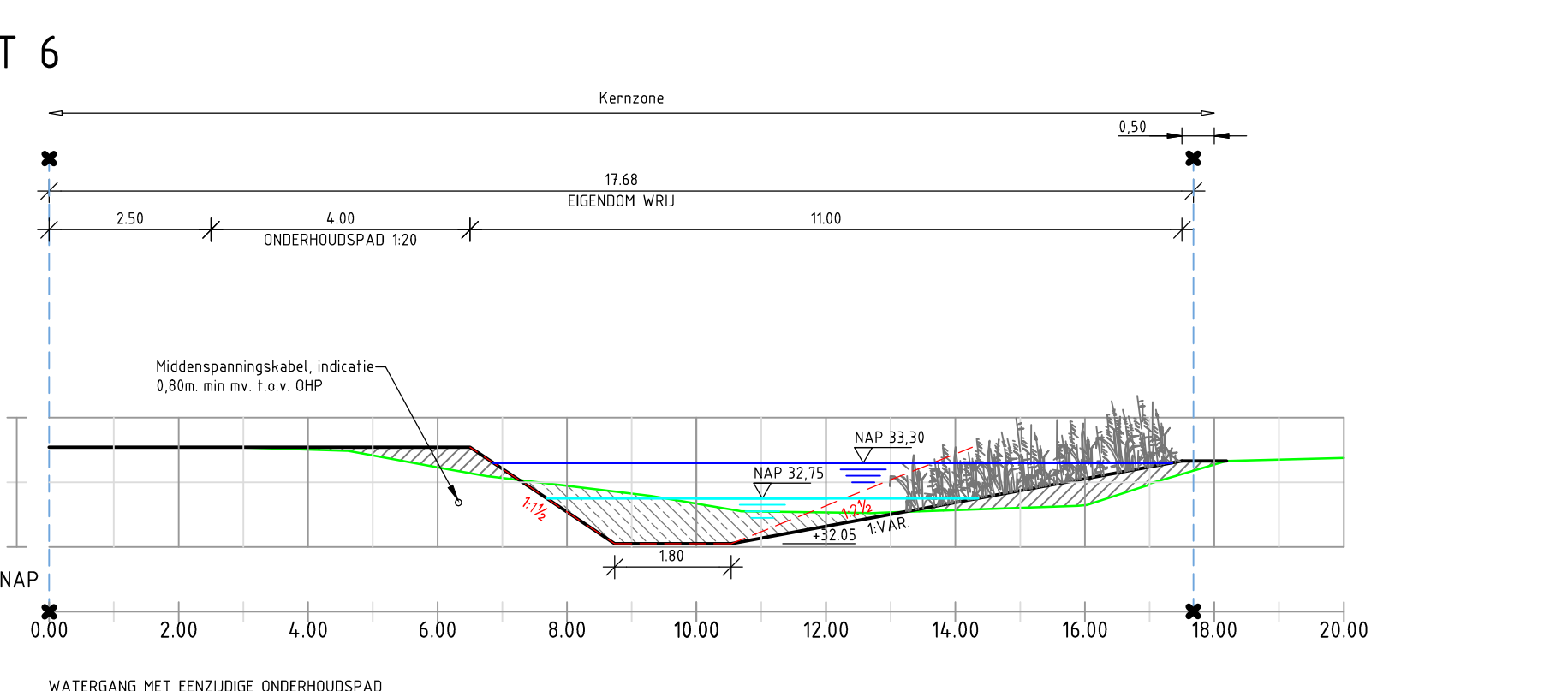
TRAJECT 5



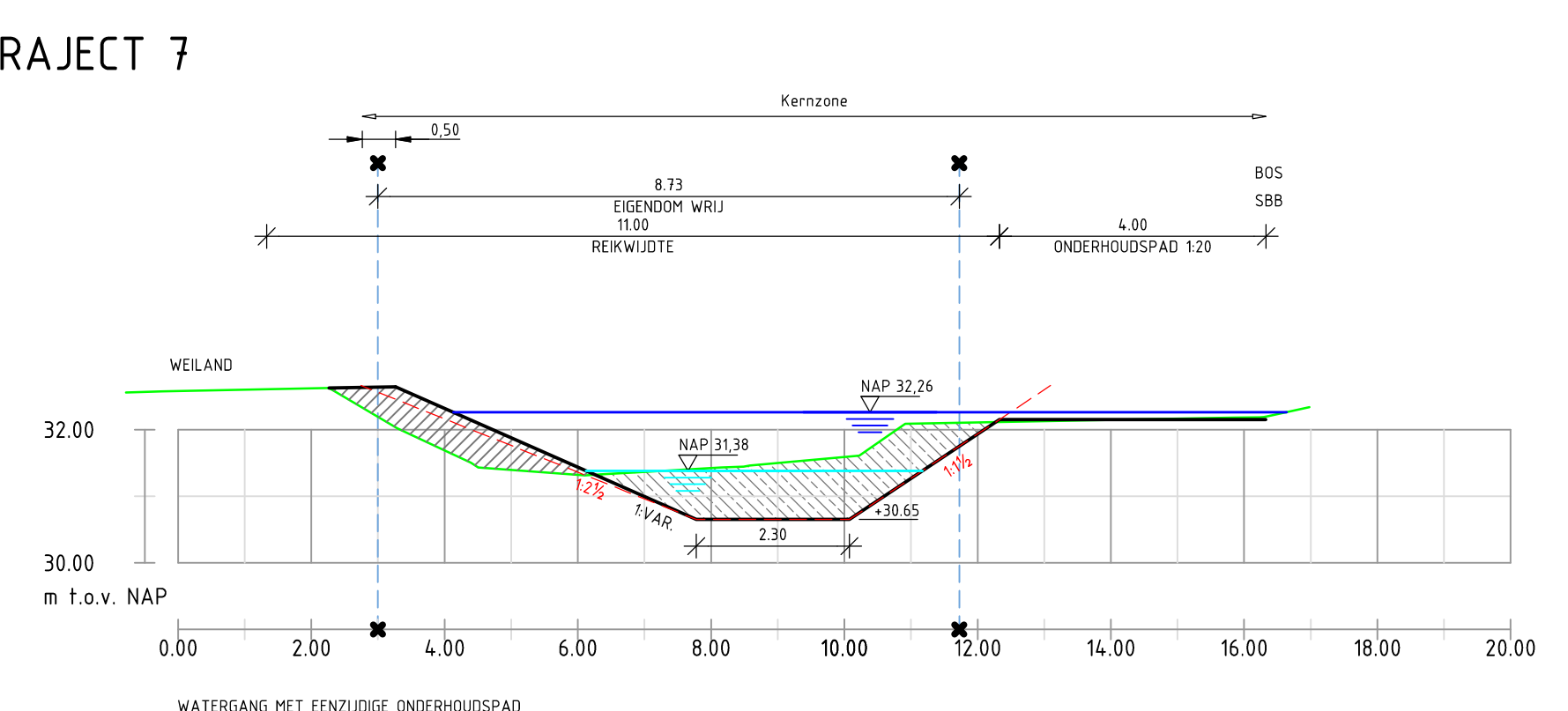
TRAJECT 17



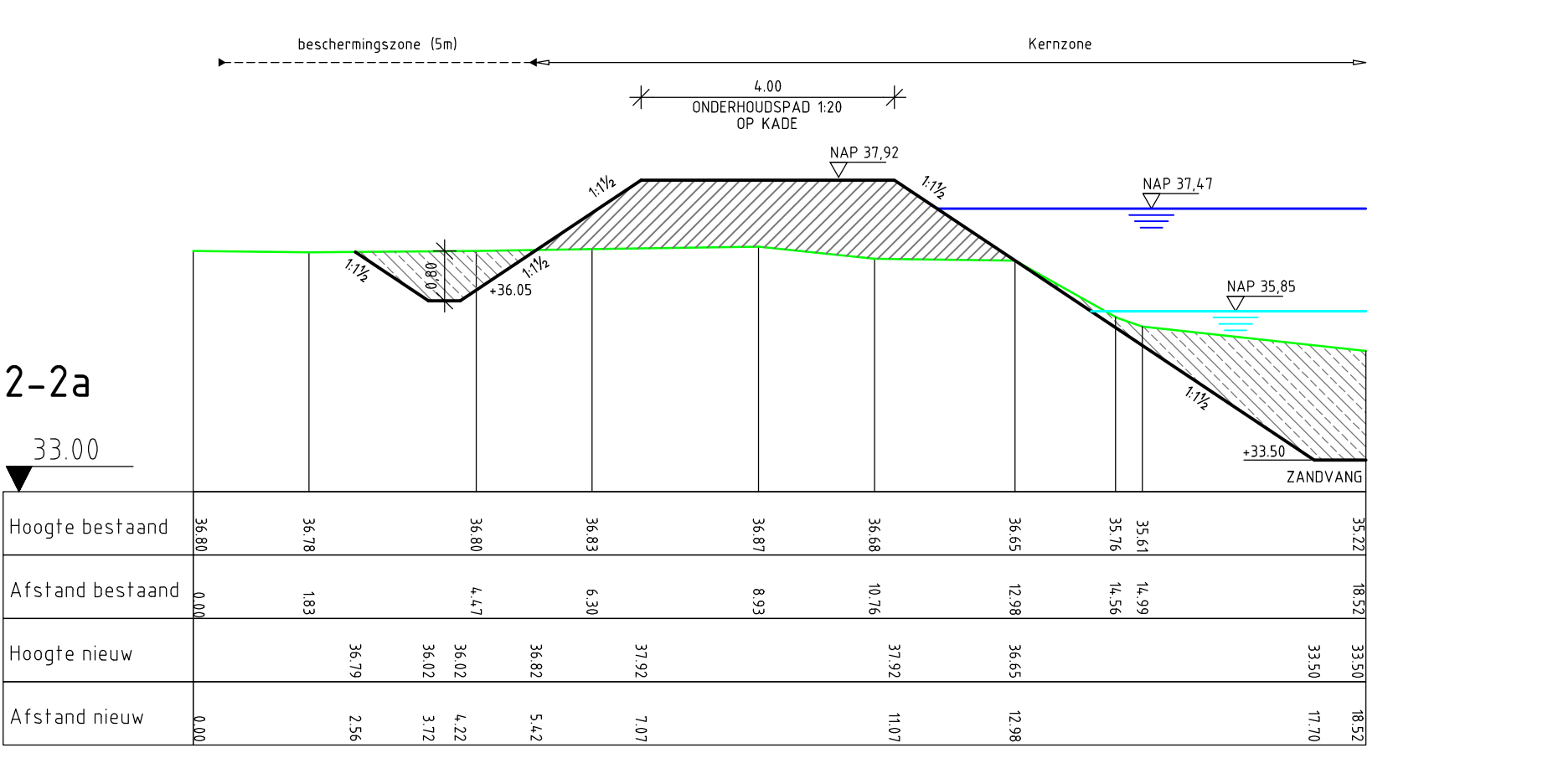
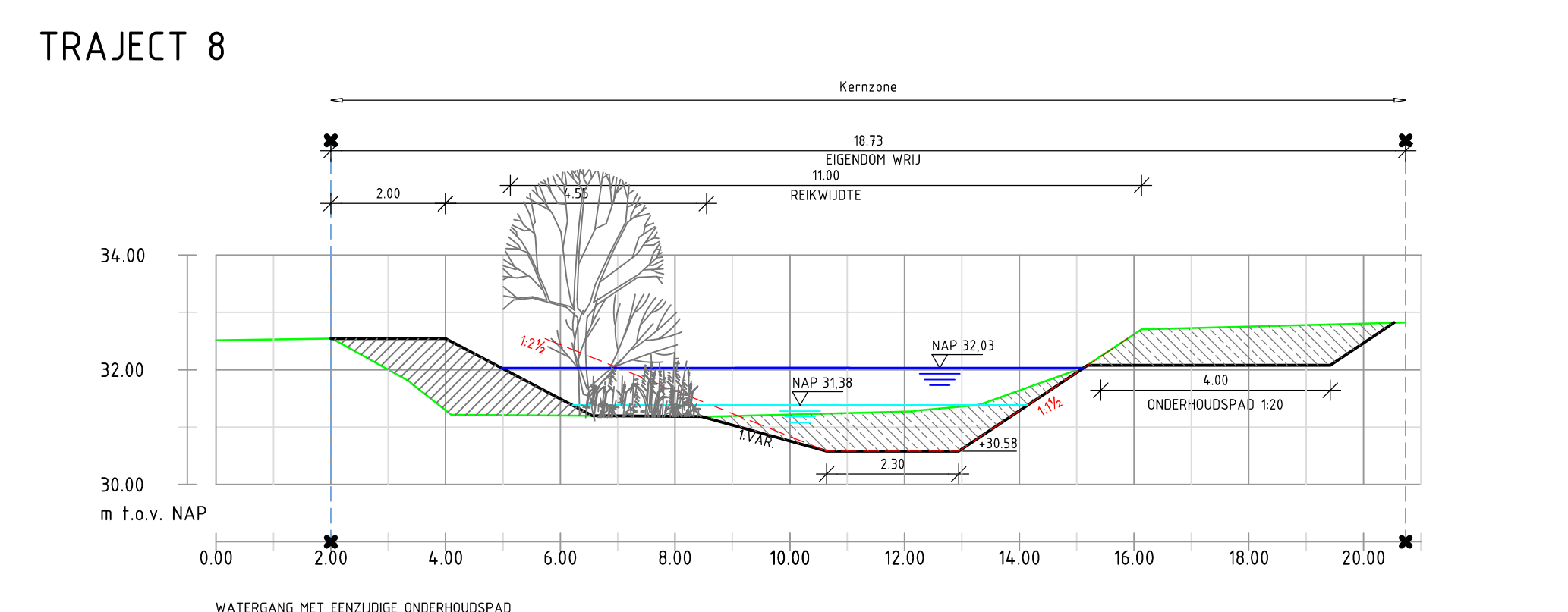
TRAJECT 6



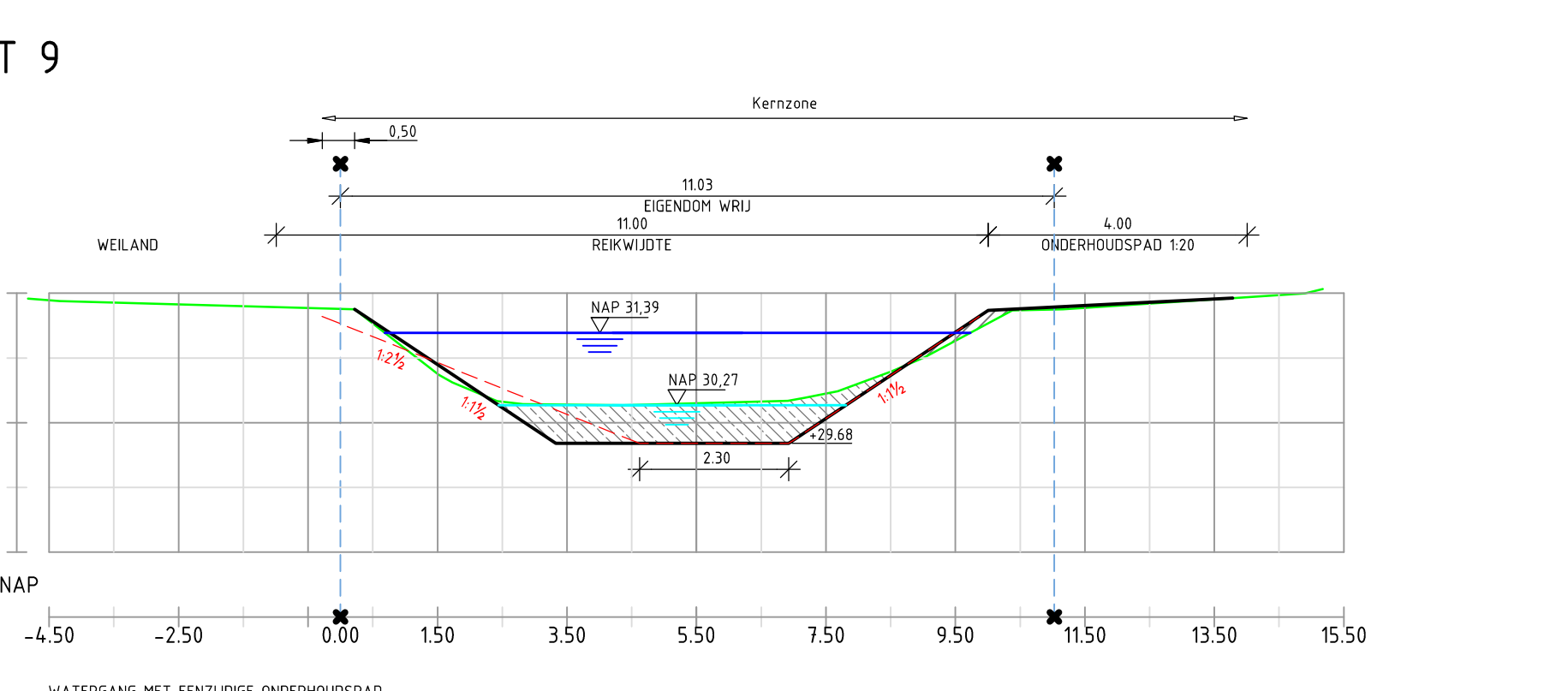
TRAJECT 7



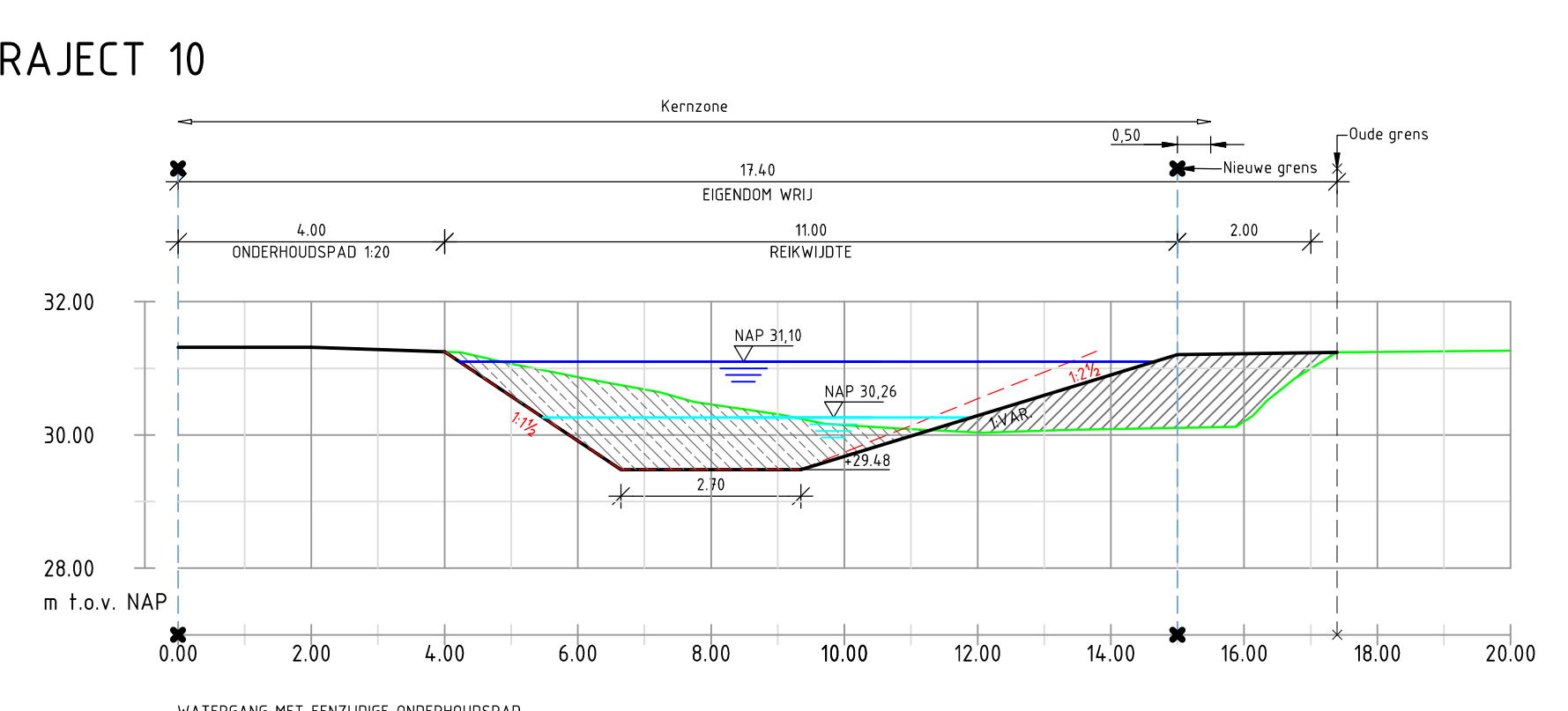
TRAJECT 8



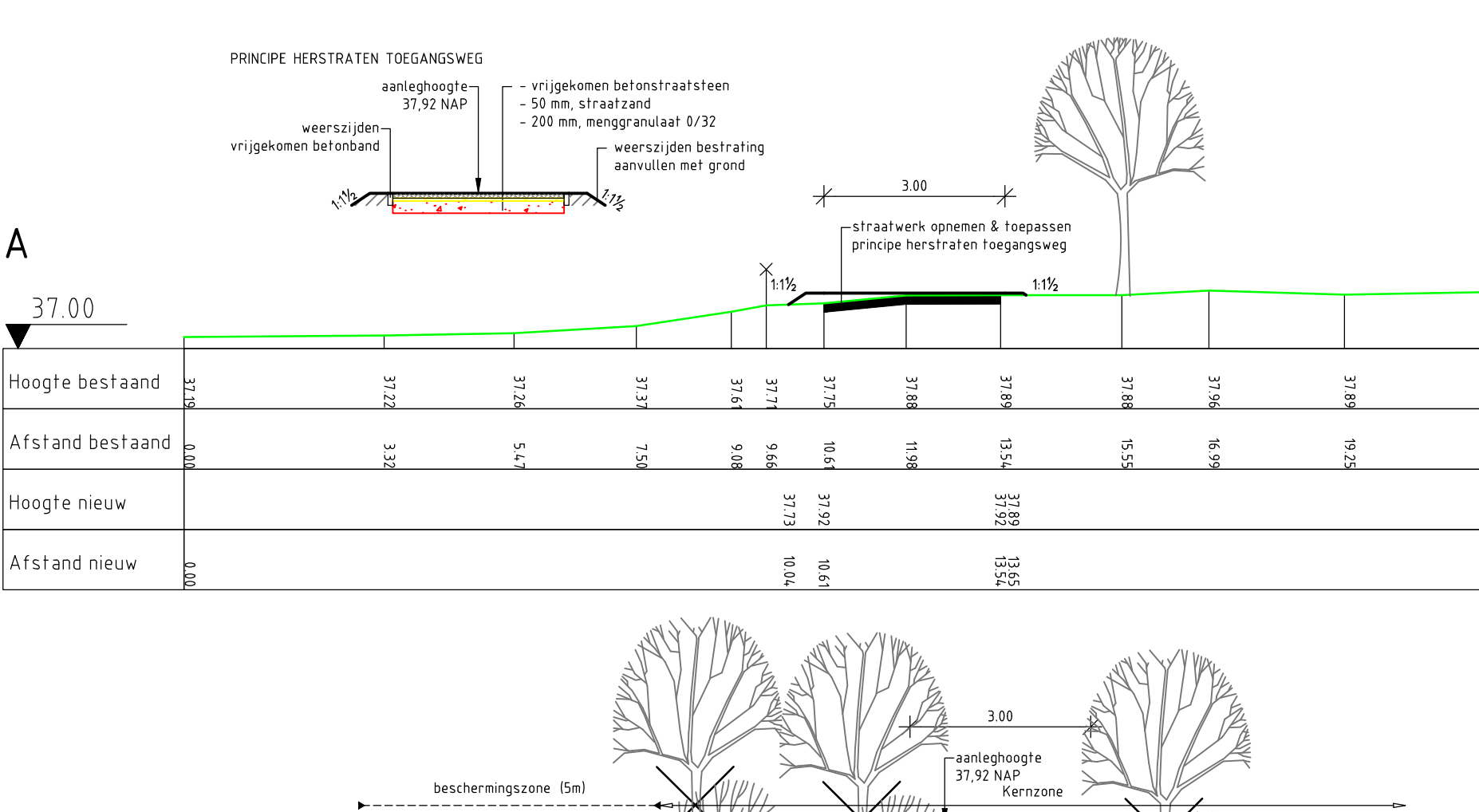
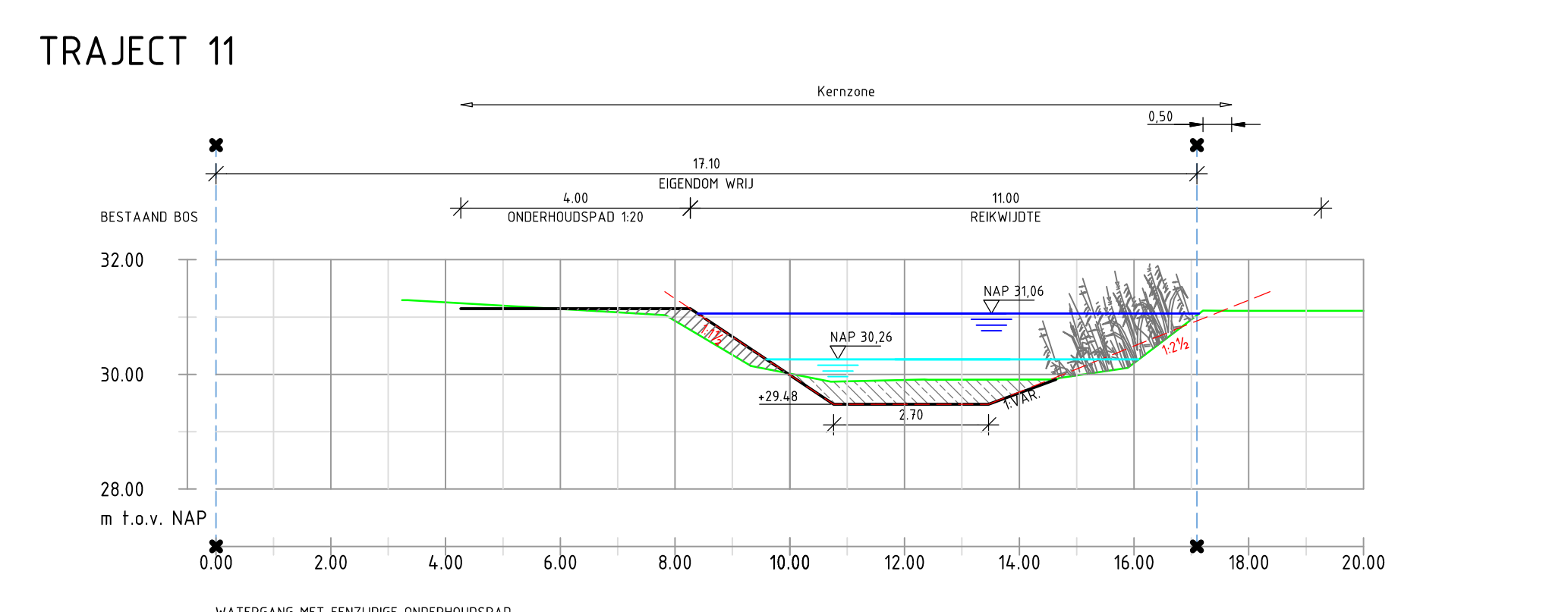
TRAJECT 9



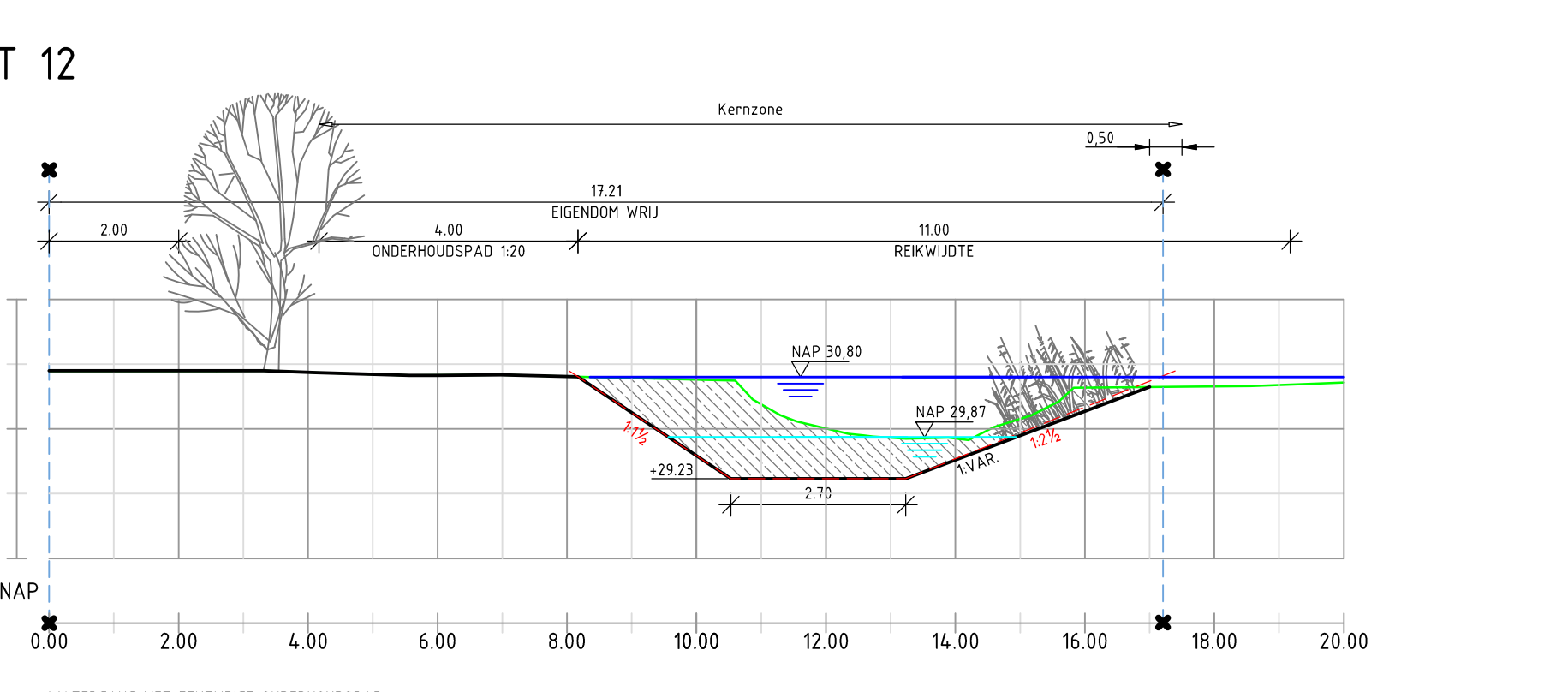
TRAJECT 10



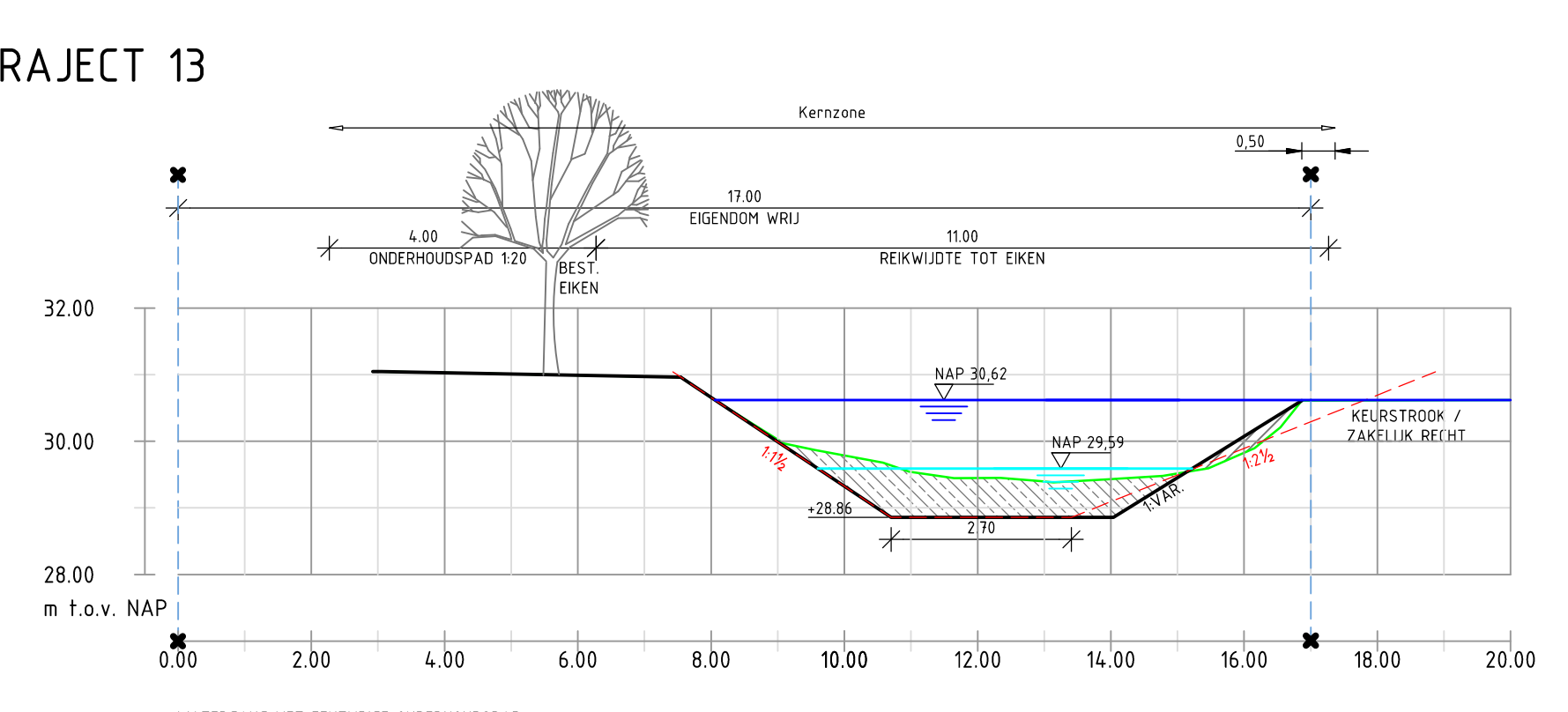
TRAJECT 11



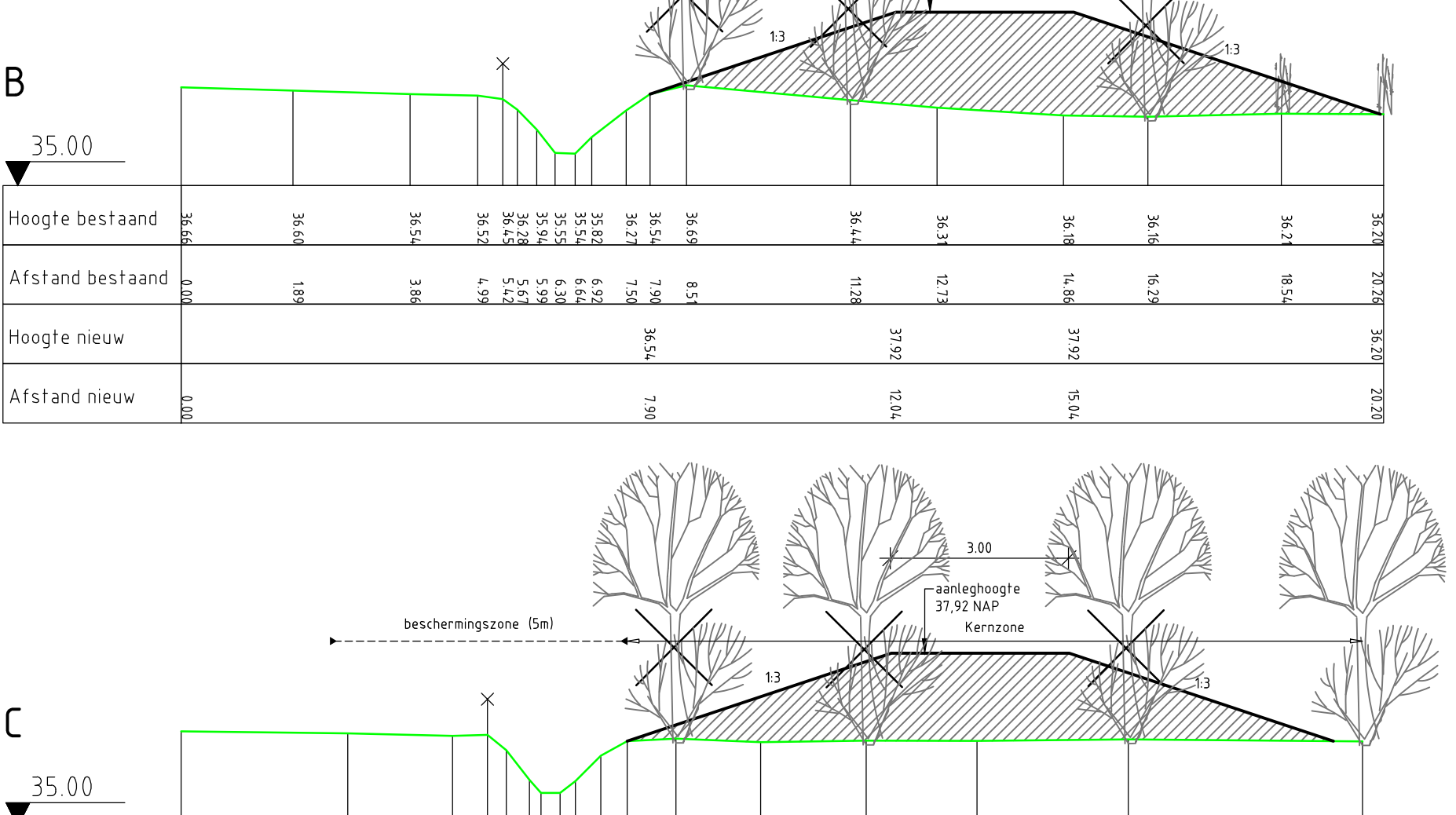
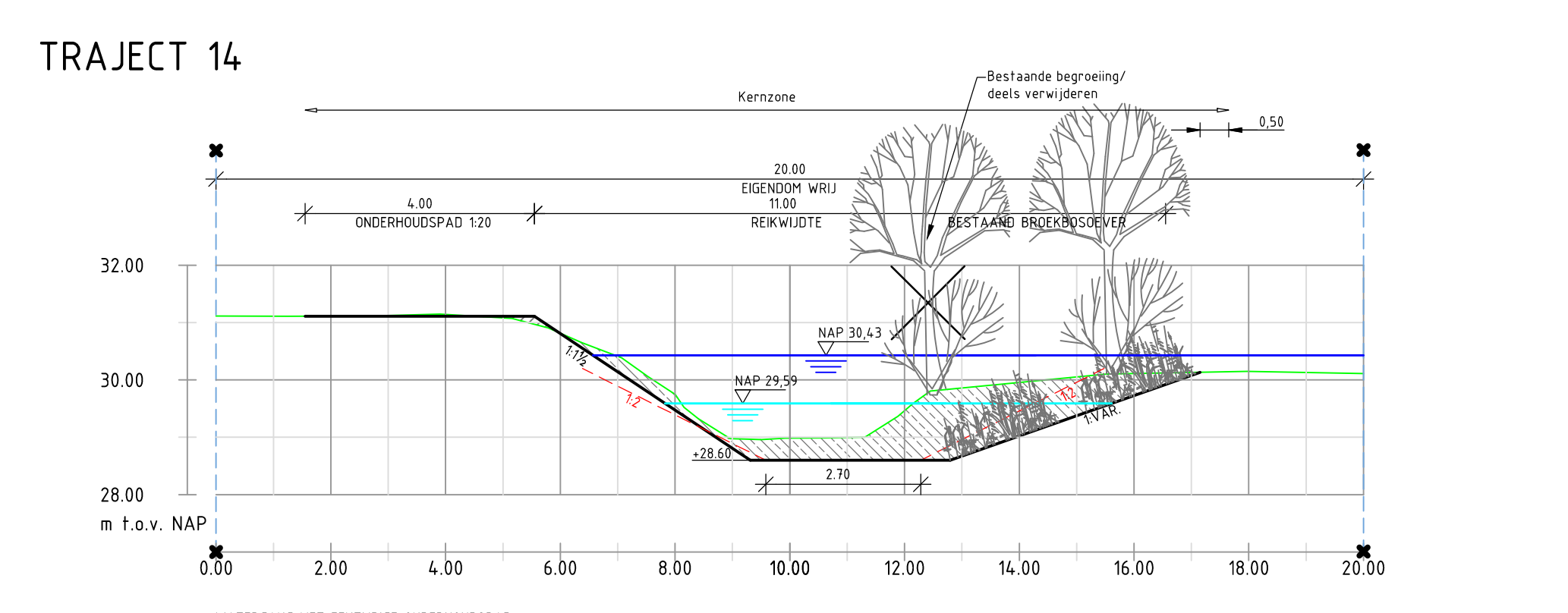
TRAJECT 12



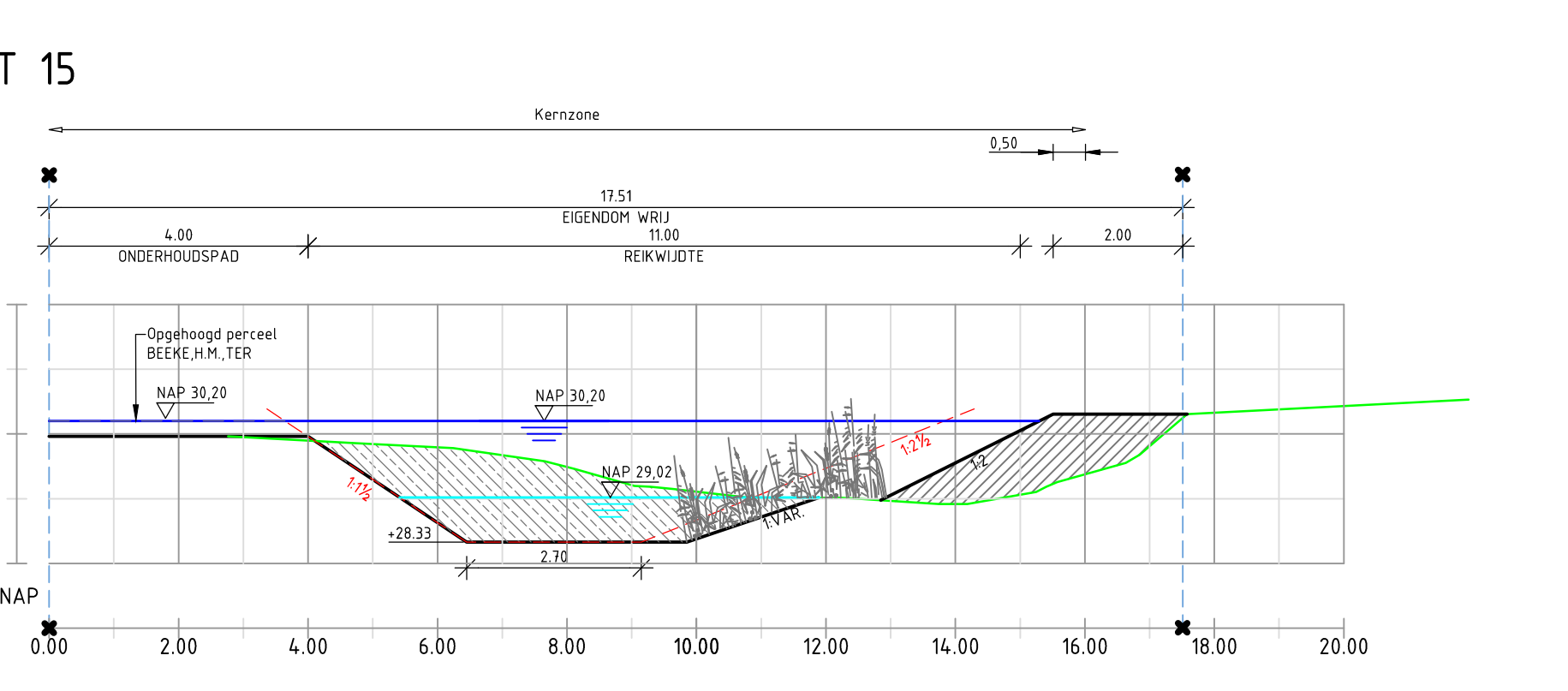
TRAJECT 13



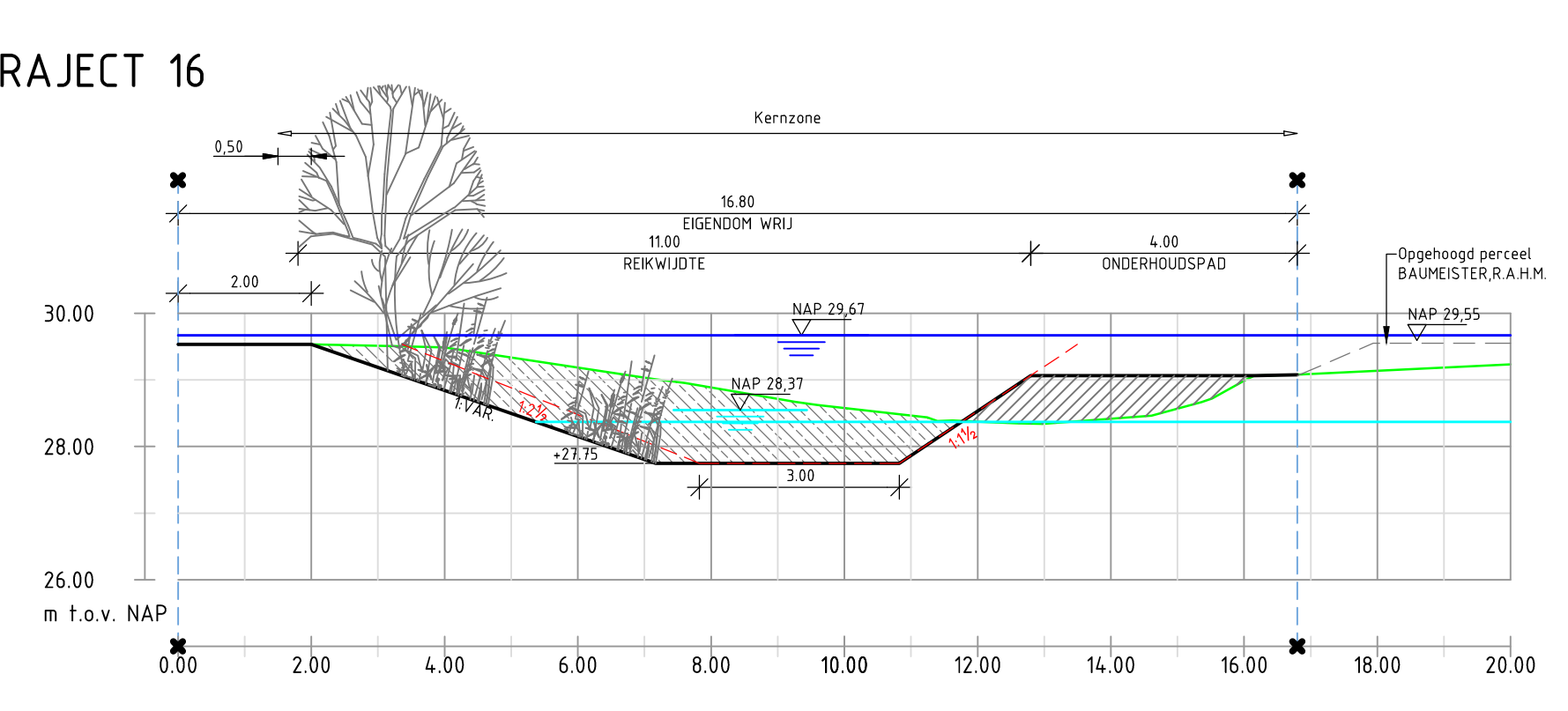
TRAJECT 14



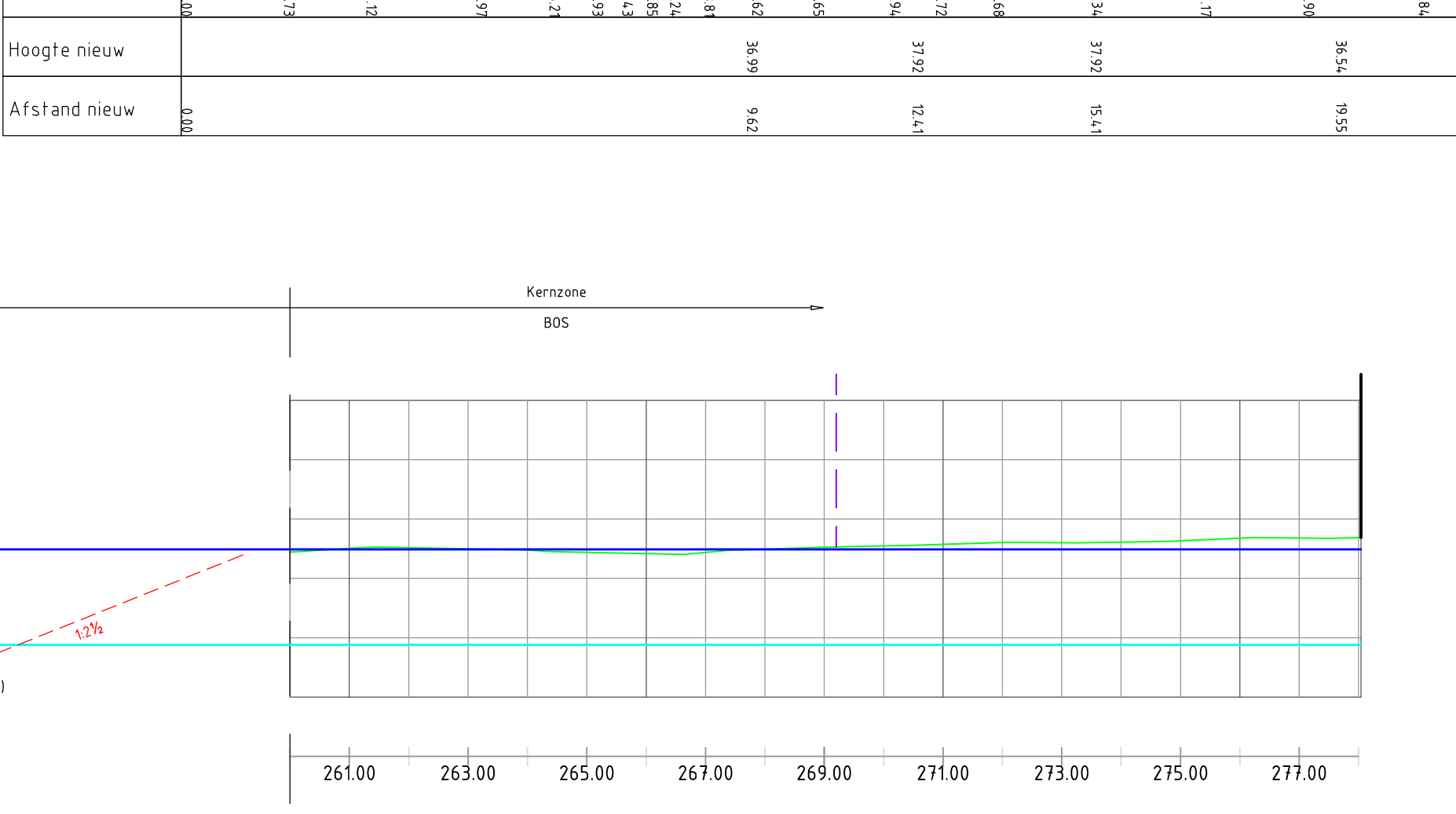
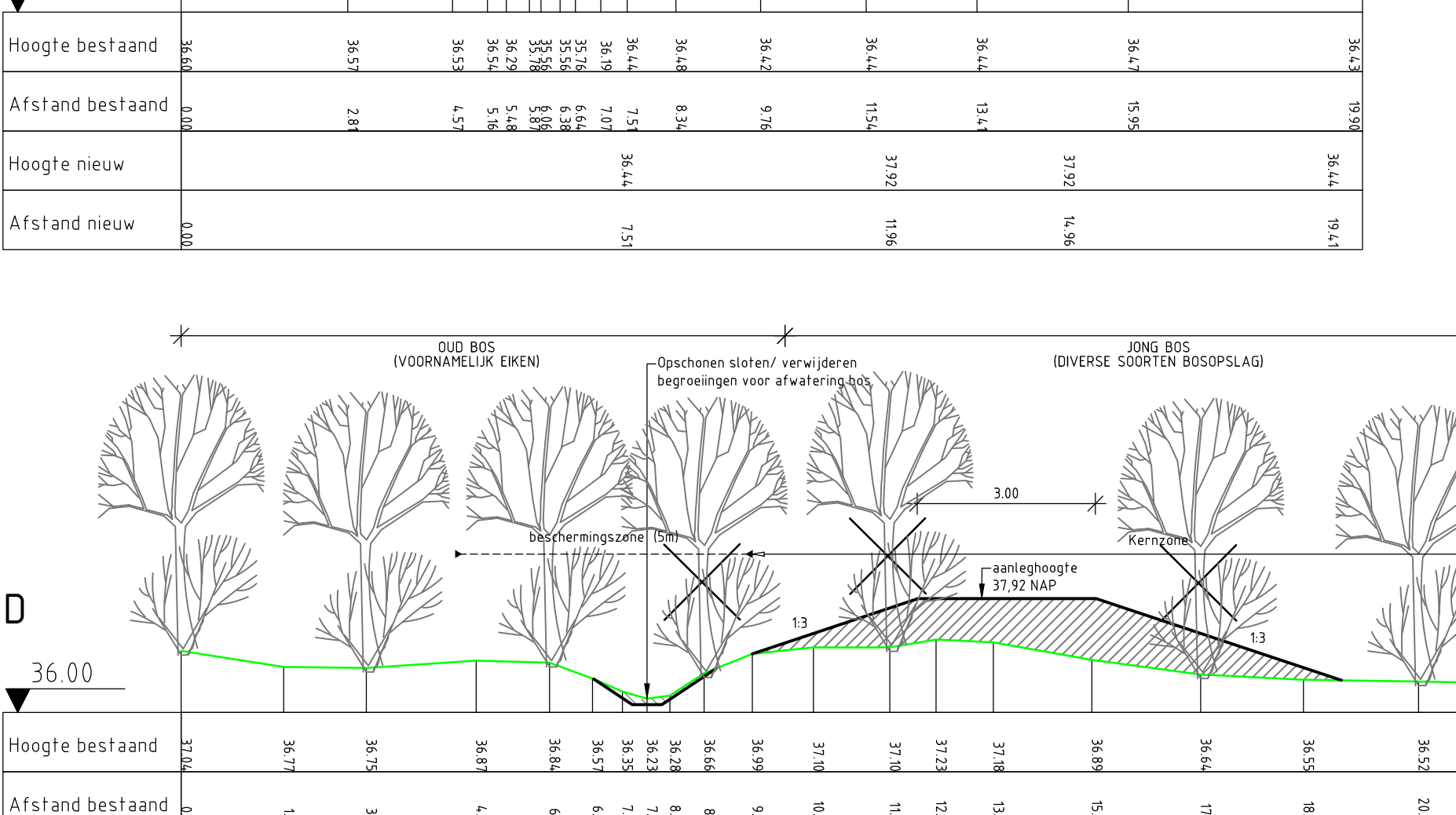
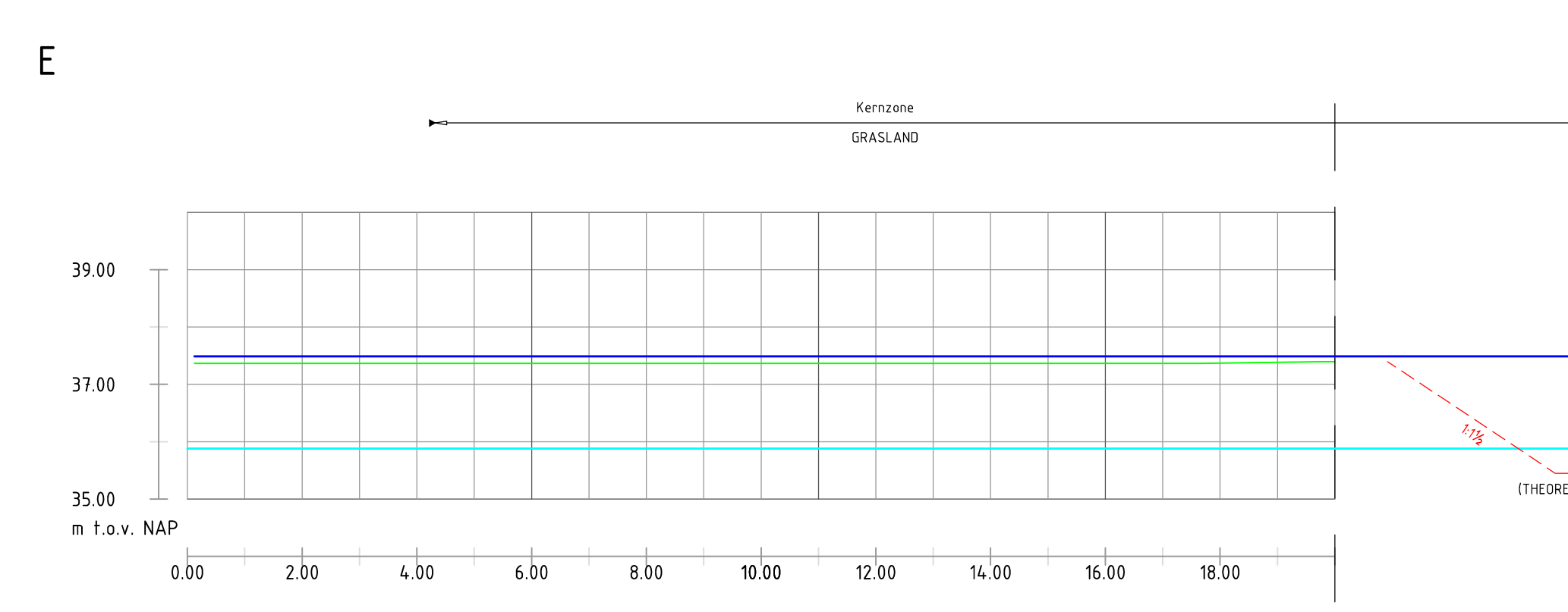
TRAJECT 15



TRAJECT 16



TRAJECT 17



LEGENDA

- Opname/ maaiveld/ bodemlijn
- - - Theoretisch profiel
- Ontwerp
- Bestaande weg
- ✕ Eigendomsgrens
- ✕ Raster
- Ontgraven
- Aanvullen
- Basis afvoer
- T=10
- Beschermingszone
- Waterslaatswerk / kernzone
- Bomen/ struiken
- Verwijderde Bomen/ struiken

Maten in meters, tenzij anders vermeld
 Diameters in millimeters, tenzij anders vermeld
 Hoogtematen in meters t.o.v. N.A.S.P., tenzij anders vermeld
 Ligging bestaande kabels en leidingen ter indicatie ingetekend

Project: **Optimalisatie Buursterbeek en Zoddebeek**
 Opdrachtgever: **Waterschap Rijn & IJssel**
 Omschrijving: **Profielen Zoddebeek**

Projectnummer: 1603117A00
 Fase: DO
 Status: definitief
 Datum: 23-06-2017
 Bladz: 3 van 5 bladen
 Nummer: 1603117A00-203

Formaat: A0+
 Schaal: 1:100
 Status: definitief
 Datum: 23-06-2017
 Bladz: 3 van 5 bladen
 Nummer: 1603117A00-203

RPS
 Natuur, recreatie en waterbeheer
 P.O. Box 10001, 4110 AA Leiden
 T: +31 (0)71 520 5000
 W: www.rps.nl

Waterschap Rijn & IJssel
 Samenwerken aan de toekomst