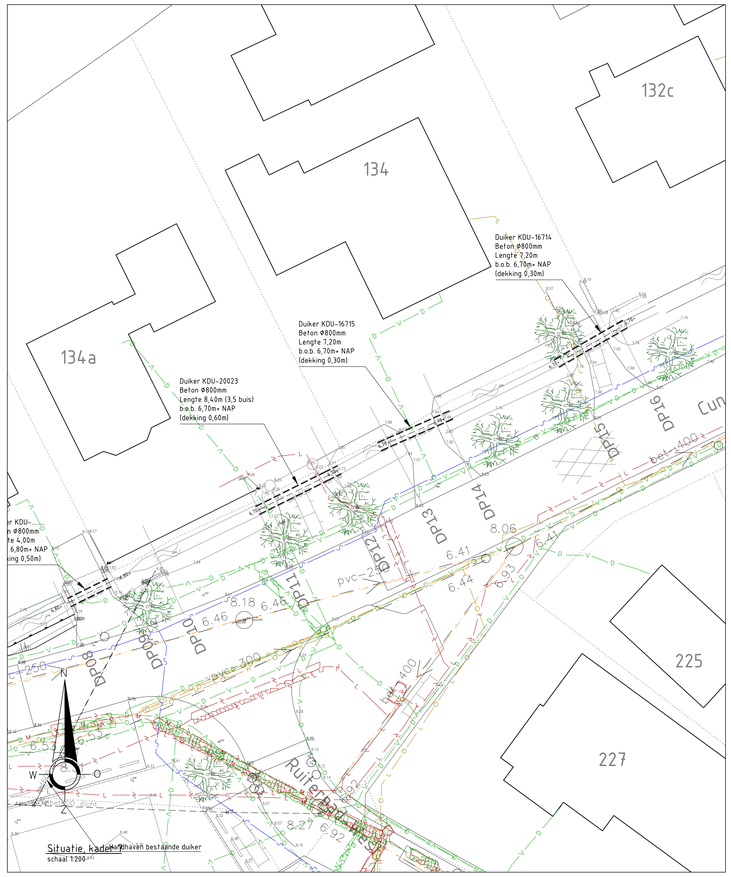

Situatie, kader 7 inhaven bestaande duiker
schaal 1:200

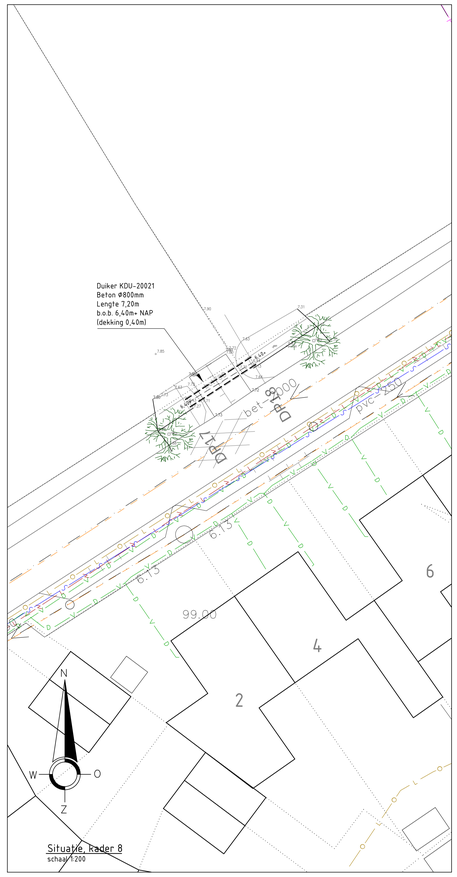

Situatie, kader 8
schaal 1:200

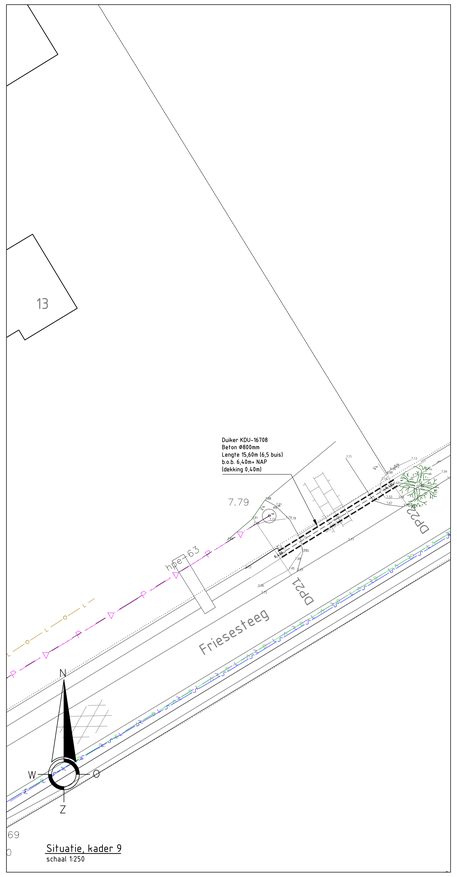

Situatie, kader 9
schaal 1:250

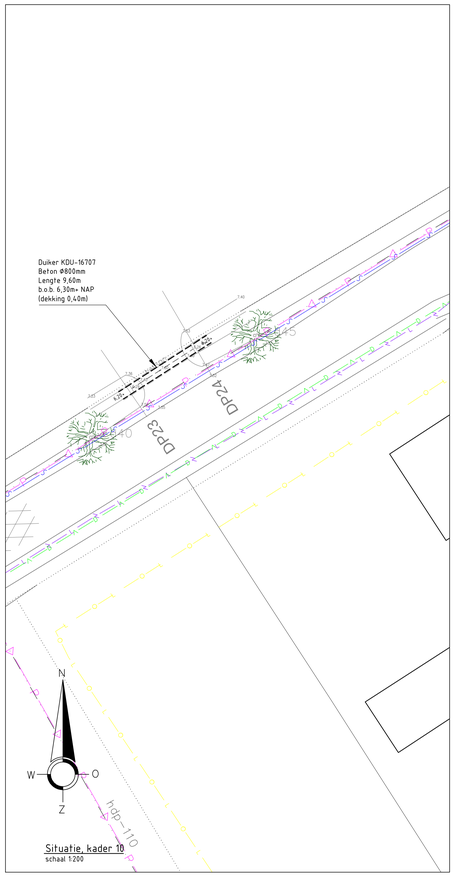

Situatie, kader 10
schaal 1:200

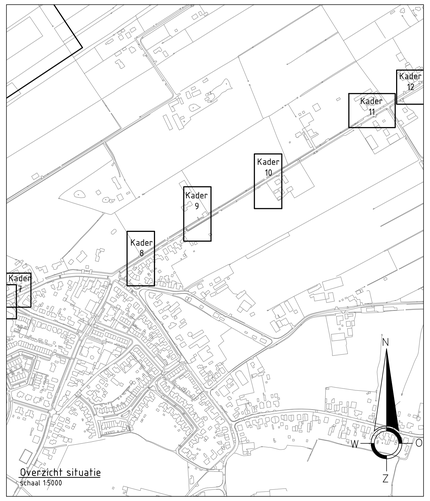

Overzicht situatie
schaal 1:5000

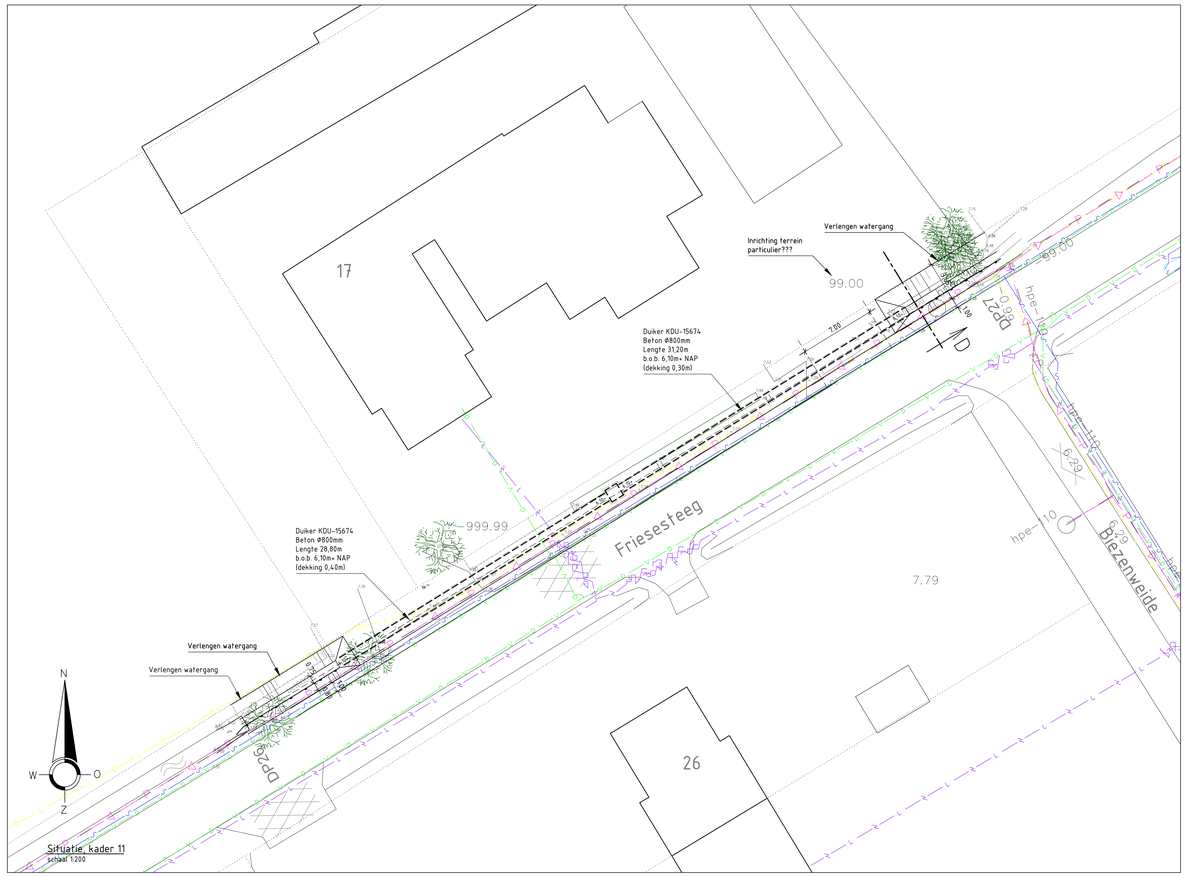

Situatie, kader 11
schaal 1:200

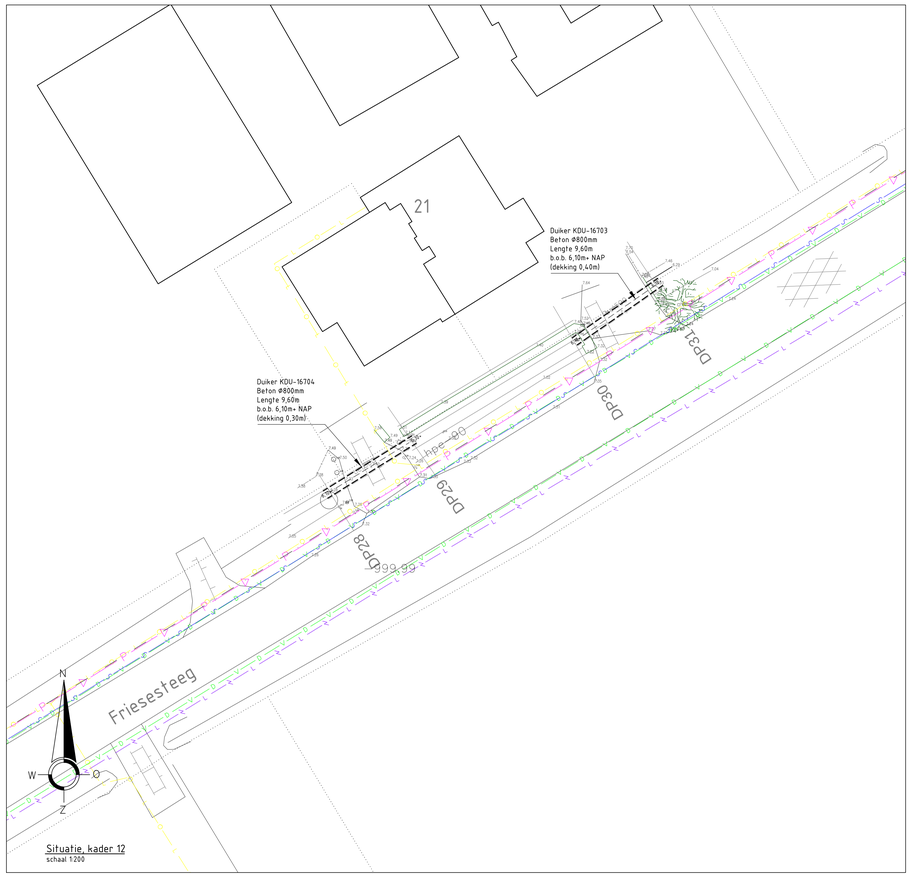

Situatie, kader 12
schaal 1:200

Legenda kabels&leidingen (indicatief conform KLIC)

- gas hoge druk - Stedin
- middenspanning - Stedin
- datatransport - Stedin
- gas lage druk - Stedin
- laagspanning - Stedin
- riool onder druk - rhenen
- riool vrijverval - rhenen
- datatransport - KPN
- riool vrijverval - Provincie Utrecht
- water - Vitens
- datatransport - Ziggo BV
- middenspanning - prorail
- datatransport - prorail
- overig - prorail
- landelijk hoogspanningsnet - TenneT TSO B.V.
- overig - rhenen

Graven proefsleuf

REV.	INIT.	PAR.	DATUM	OMSCHRIJVING	INIT.	PAR.	INIT.	PAR.
F								
E								
D								
C								
B								
A								
–	CJP		13-04-2017					
	GETEKEND				GECONTR.		GEZIEN	

OPDRACHTGEVER: Waterschap Vallei en Veluwe

PROJECT: Aanpak wateroverlast Achterberg

BENAMING: Definitief ontwerp
Situatie Cuneraweg en Friesesteeg

Lans Advies
Civiltechnisch Ingenieursbureau
Lovinklaan 1
Postbus 799
6800 AT Arnhem

tel: 026-355.02.21
www.lansadvies.nl

STATUS	–
FORMAAT	A0
SCHAAL	1:200
PROJECTNUMMER	16015
TEKENINGNUMMER	DO-003
REV.	–

© Lans Advies AutoCAD drawing version: 2013 File: S:\Projecten\16015 Waterschap Vallei en Veluwe\Achterberg\Tekening\Kader\DO003-001-005.dwg