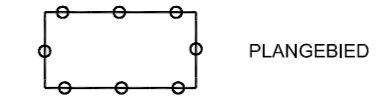




PLANGEBIED



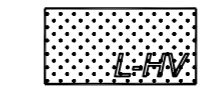
BESTEMMINGEN

bestemmingen

GD

GEMENGD


dubbelbestemmingen



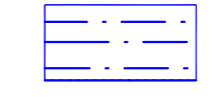
LEIDING - HOOGSPANNINGSVERBINDING

AANDUIDINGEN

gebiedsaanduidingen

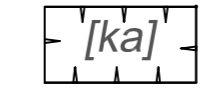


MILIEUZONE - GRONDWATERBESCHERMINGSGBIED




VEILIGHEIDZONE - LEIDING HOOGSPANNINGSVERBINDING

FUNCTIEAANDUIDING



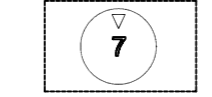
KARAKTERISTIEK

bouwvlak



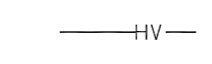
BOUWVLAK

maatvoering




MAXIMALE BOUWHOOGTE

figuren



HARTLIJN LEIDING - HOOGSPANNINGSVERBINDING

VERKLARINGEN



BESTEMMINGSGRENS



ONDERGROND SEP.2015

IDN.:	NL.IMRO.0345.Ritmeesterkw-co01
Planstatus:	concept
Besluitnummer:	

BESTEMMINGSPAN RITMEESTERKWARTIER 2015

	pbl. Z.v.D. 01.10.2015 schaal 1:1000		
	pad S:\DATA\NedPlan2\Projecten\...		gew.
	plot NL.IMRO.0345.Ritmeesterkw-co01.pdf		