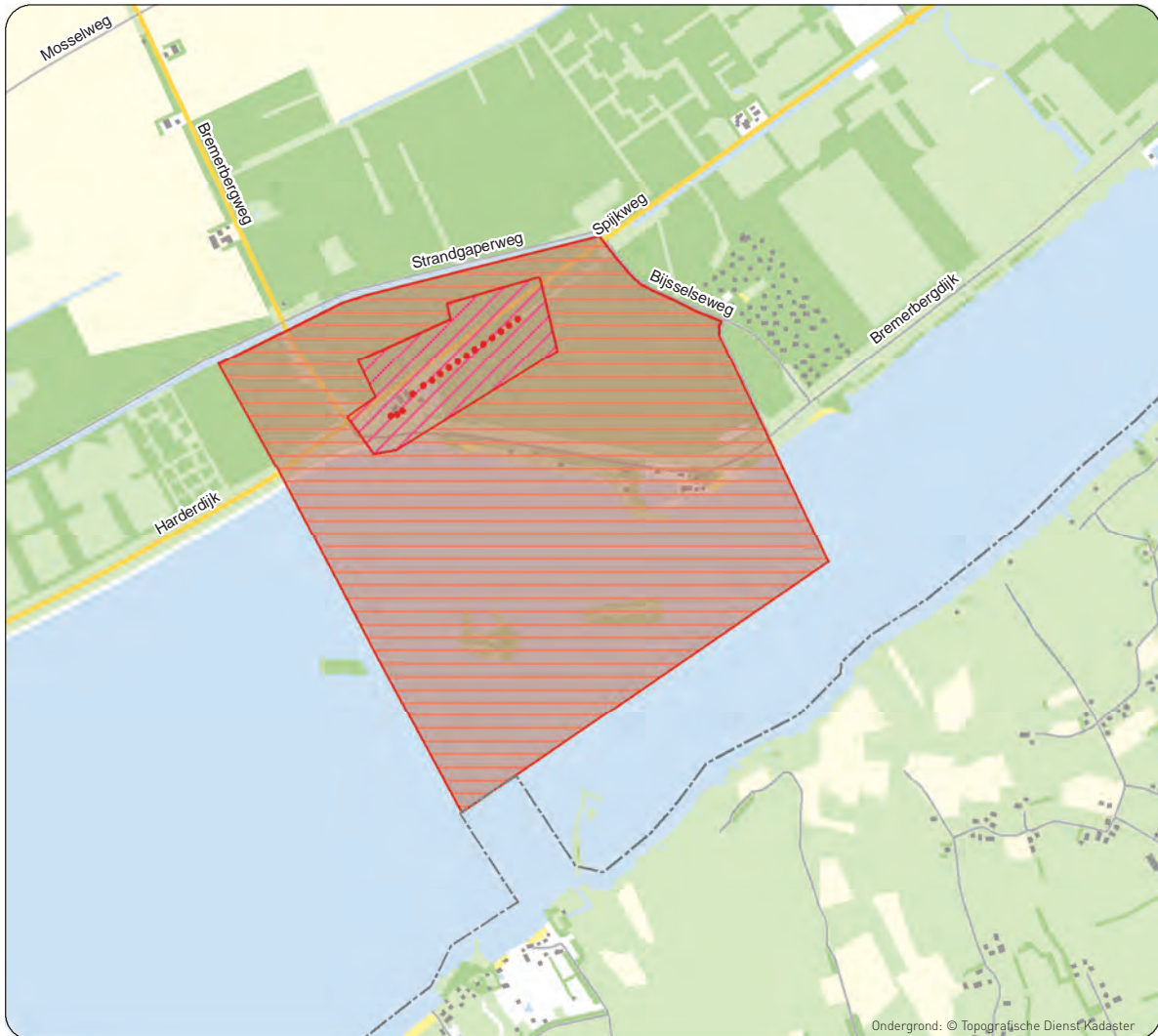






### MILIEUBESCHERMINGSGEBIED VOOR GRONDWATER | BREMERBERG



-  Pomput
-  Beschermingsgebied
-  Waterwingebied
-  Provinciegrens

**Maximale diepte t.o.v. maaiveld (m)**

-  2

