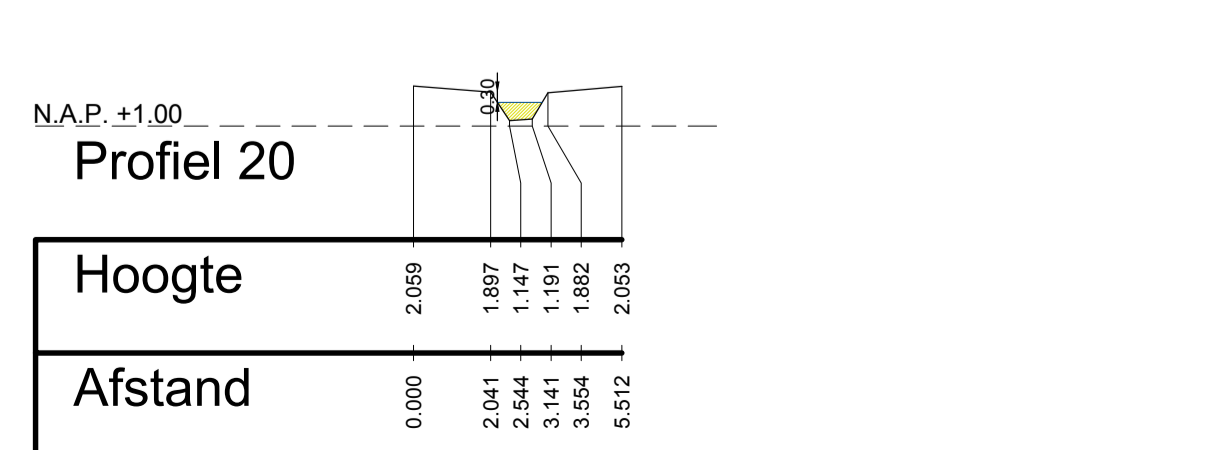
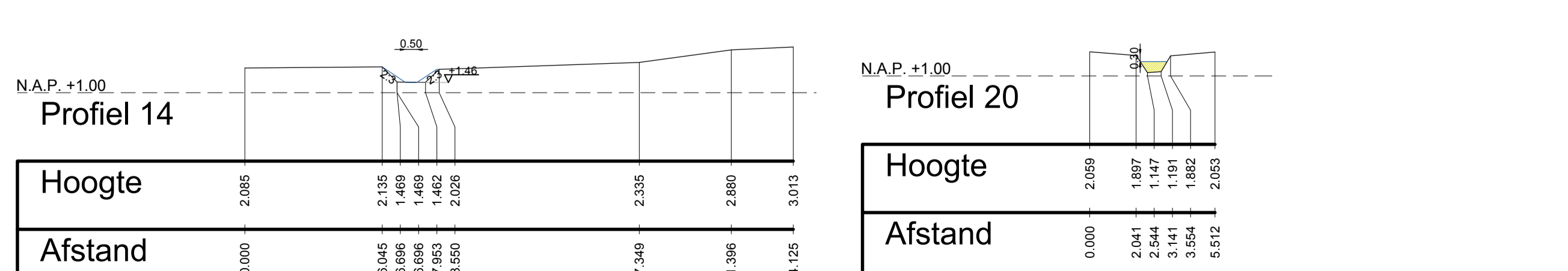
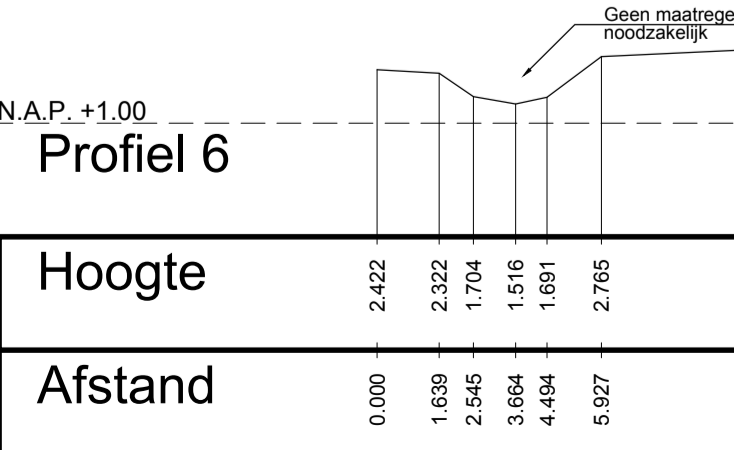
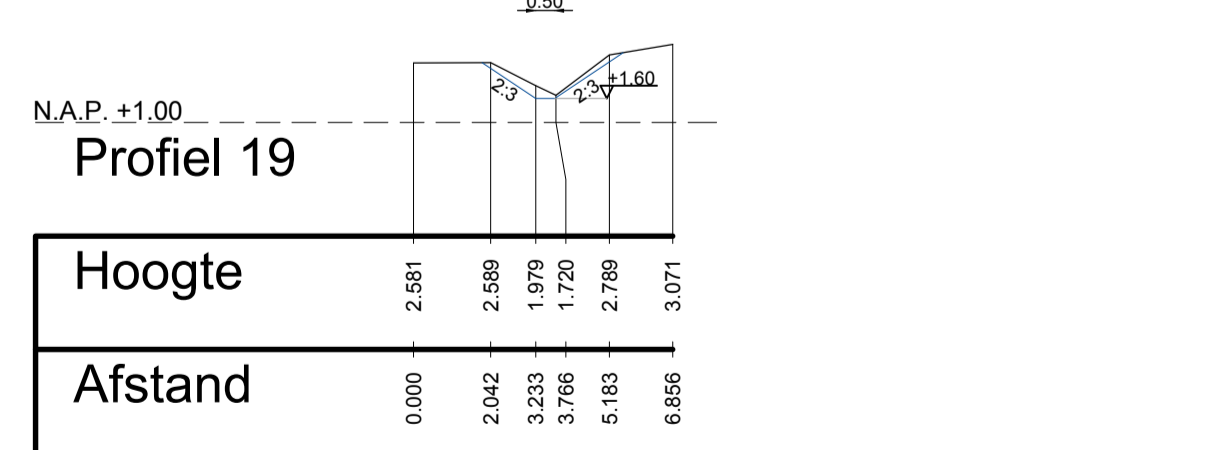
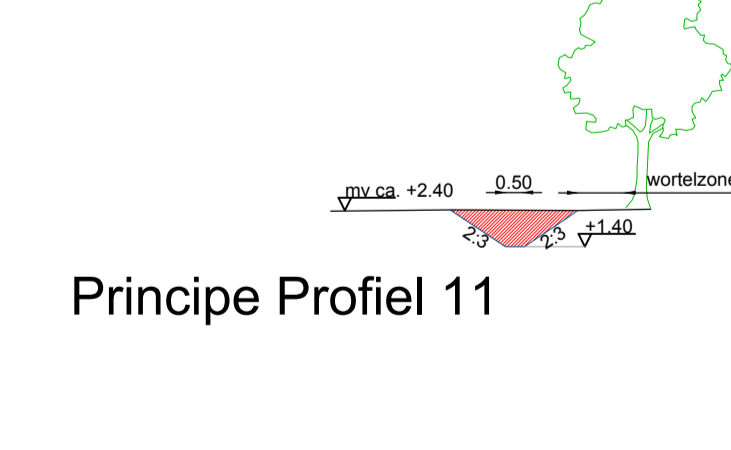
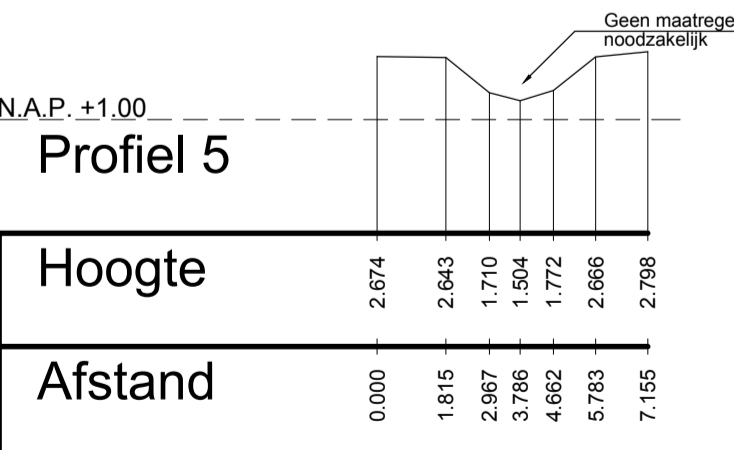



PROFIELEN	Punt code	Hoogte (m NAP)	Lengte (m)
1	100	2.867	6.876
2	101	2.334	9.187
3	102	2.554	7.029
4	103	2.875	6.976
5	104	2.674	7.155
6	105	2.422	10.094
7	106	2.399	6.668
8	107	2.407	7.157
9	108	2.328	8.012
10	109	2.272	5.942
11	110	2.221	9.504
12	111	2.272	10.094
13	112	2.272	10.094
14	113	2.272	10.094
15	114	2.113	20.108
16	115	2.189	24.129
17	116	2.405	20.273
18	117	2.702	9.600
19	118	2.581	6.656
20	119	2.059	5.512
21	120	2.098	7.487
22	121	2.334	9.187
23	122	2.221	9.504

- Ontgraven
- Aanvullen
- Ontwerprijn bodemverhoging
- Huidige bodem/maaiveld



Maten in meters
Materiaalmaten in millimeters
Hoogtematen t.o.v. N.A.P.



Verdrogingsbestrijding Gulbroek
Dwars- en lengteprofielen

Opdrachtgever: Waterschap Vallei en Veluwe Tekeningnr: 2
Schaal: 1:2500

Projectnummer: 6705
Opnamedatum: 31-3-2014
Datum: 18-06-2014
Versie: Definitief DO
Formaat: A1
Bestand: werktek./autocad
Inrichtingstekening
Getekend: RZ
Voor akkoord: FW