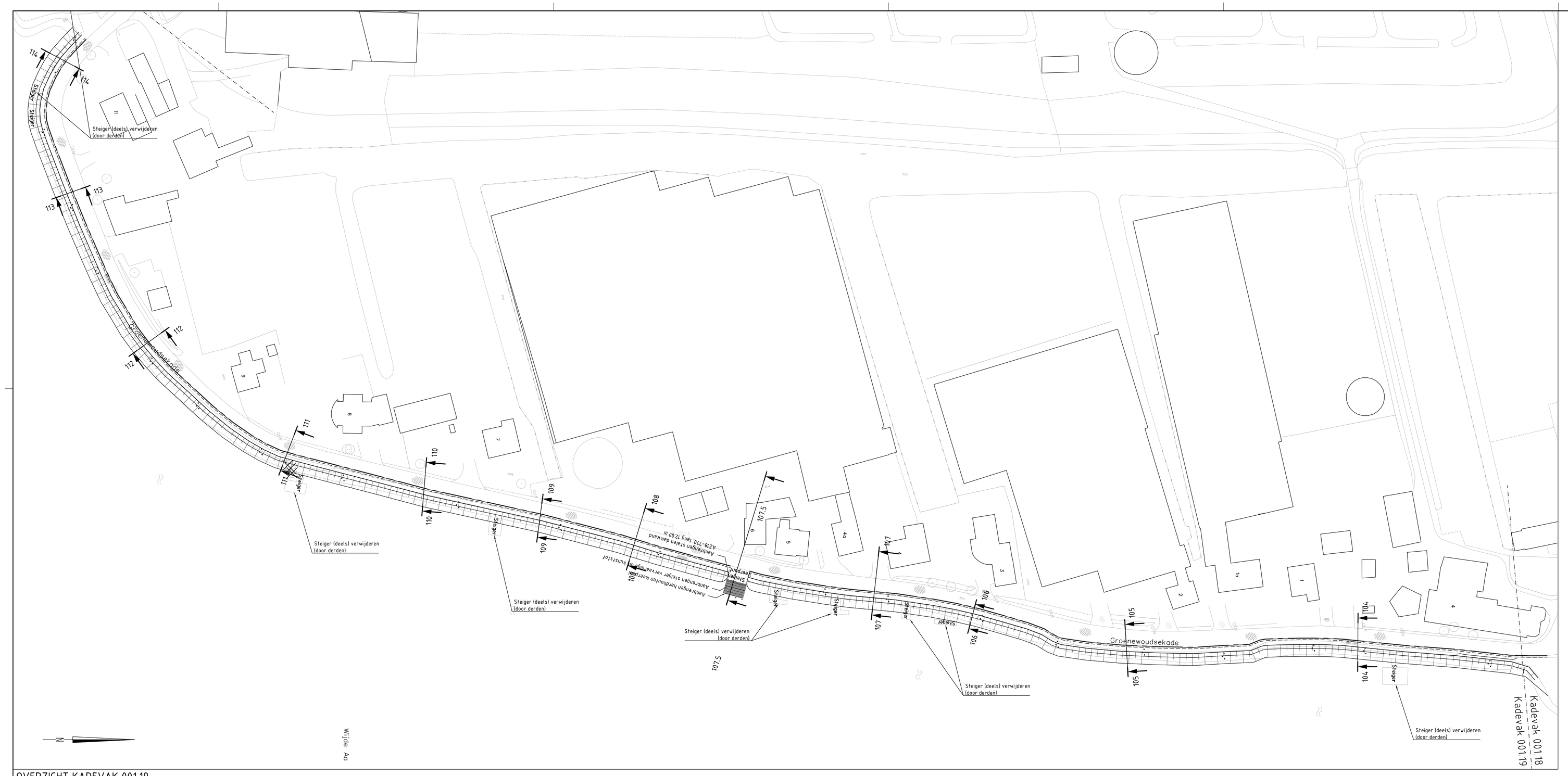

Legenda

- Bestaande situatie
- Bebouwing
- Boom
- Te verwijderen boom (door derden)
- Waterlijn
- Aanbrengen houten damwand
- Grondkering
- Aanvullen klei
- Ontgraven grond
- Steenbestorting 10-60 KG (2,5 m horizontaal onder water aanbrengen)
- Trottoirband 130/150x250 mm
- Menggranulaat
- Zand
- Asfaltverharding
- Bestaande verharding

OVERZICHT KADEVAK 001.19

Schaal 1:500

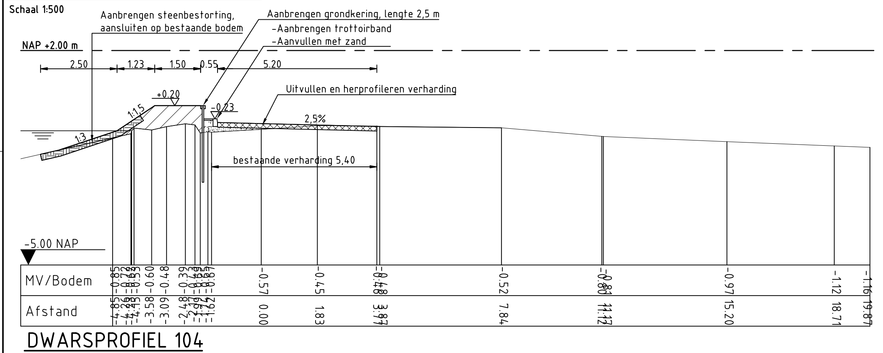

DWARSPROFIEL 104

Schaal 1:100

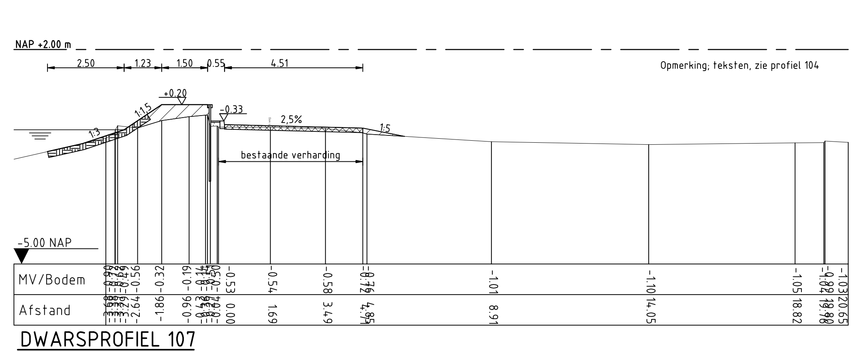

DWARSPROFIEL 107

Schaal 1:100

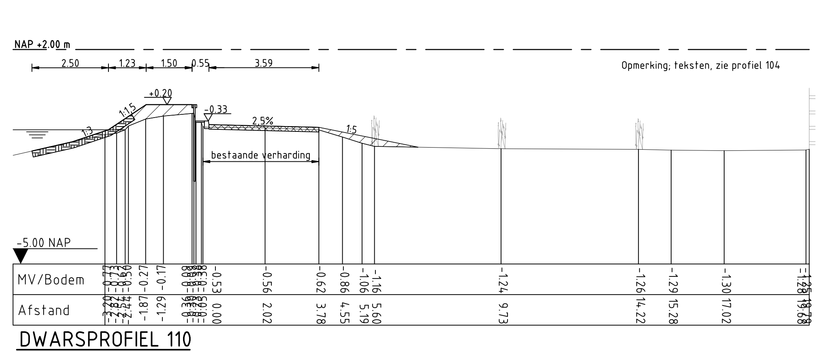

DWARSPROFIEL 110

Schaal 1:100

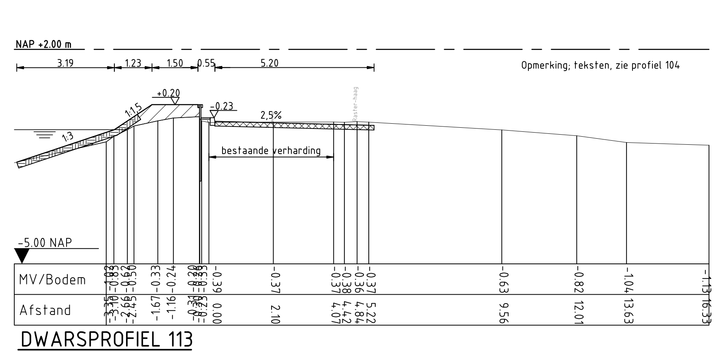

DWARSPROFIEL 113

Schaal 1:100

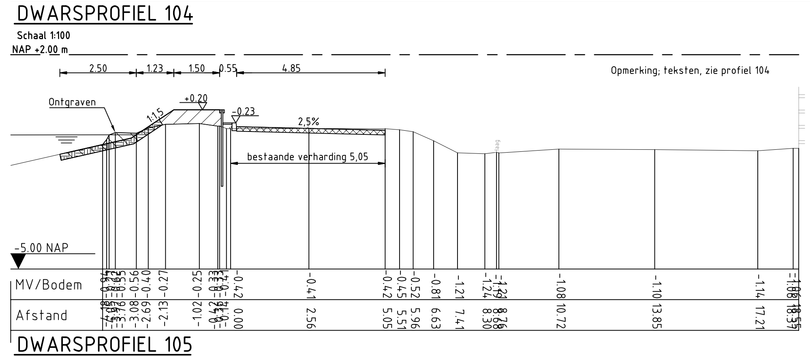

DWARSPROFIEL 105

Schaal 1:100

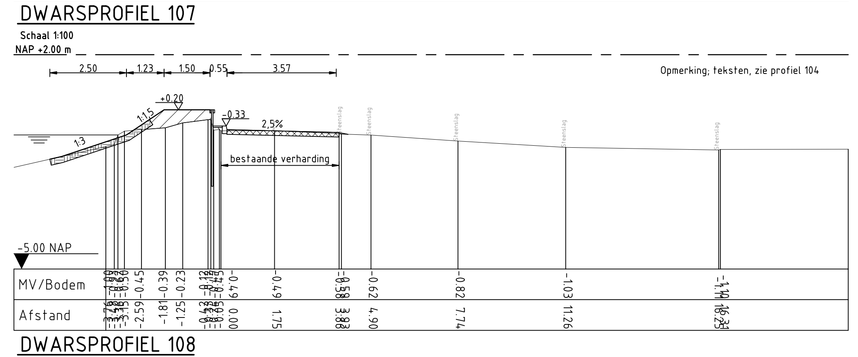

DWARSPROFIEL 108

Schaal 1:100

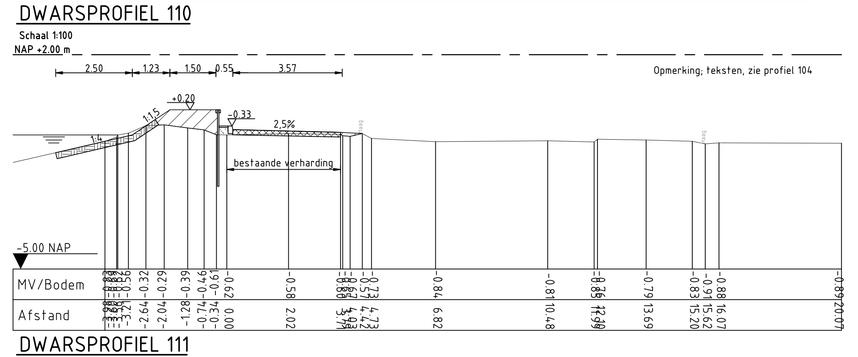

DWARSPROFIEL 111

Schaal 1:100

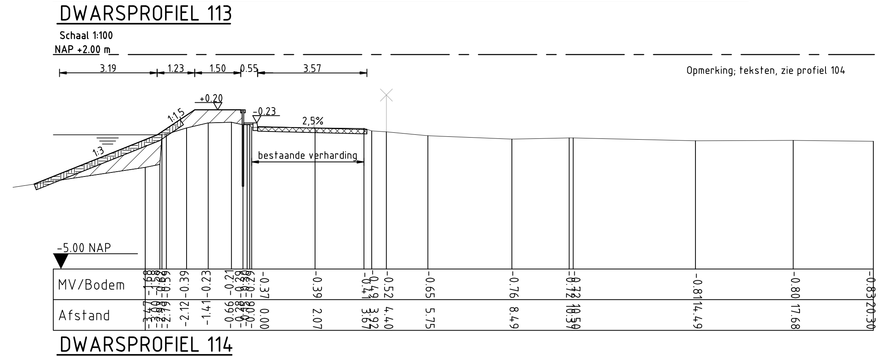

DWARSPROFIEL 114

Schaal 1:100



DWARSPROFIEL 106

Schaal 1:100

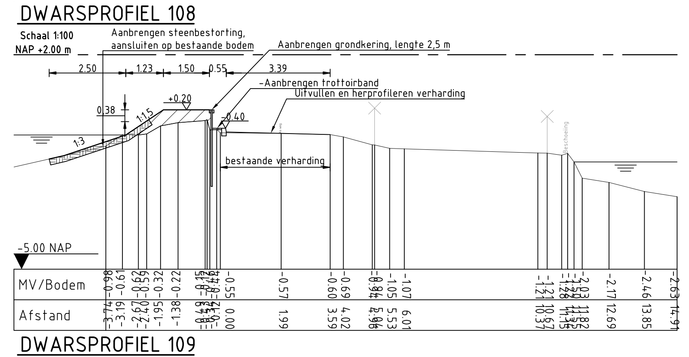

DWARSPROFIEL 109

Schaal 1:100

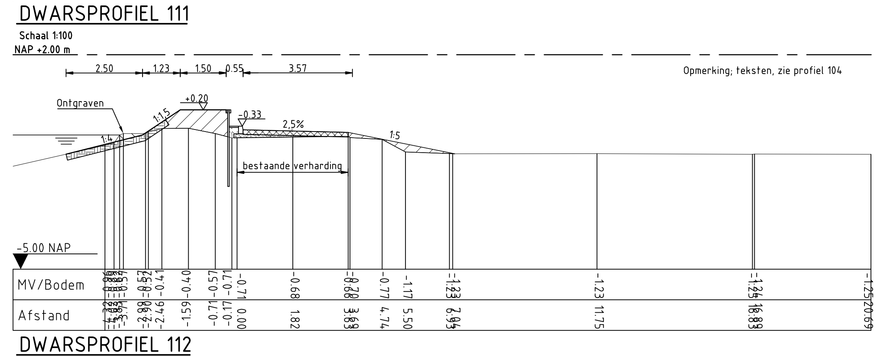

DWARSPROFIEL 112

Schaal 1:100

Maten in meters, tenzij anders vermeld
Diameters in millimeters, tenzij anders vermeld
Hoogtematen in meters t.o.v. N.A.P., tenzij anders vermeld

NR.	DATUM	WIJZIGING	GET.

OPDRACHTGEVER: Hoogheemraadschap van Rijnland	TEKENMAAR: R. de Blocks	PROJECTLEIDER: B. Stalenberg	
	GECONTROLEERD:	AKKOORD:	
PROJECTOMSCHRIJVING: Kadeverbetering Veender- en Lijkerpolder Buiten de bedijking Roelofarendsveen	DATUM: 30-09-2013	FORMAAT: A0+	SCHAAL: 1:100/500
	TEKENINGNUMMER: 11180605-114		WIJZ.NR.: -
TEKENINGOMSCHRIJVING: Voorontwerp Kadevak 001.19 (1)			
STATUS: Definitief			

RIO RPS - Ir-Infra - Oranjewoud