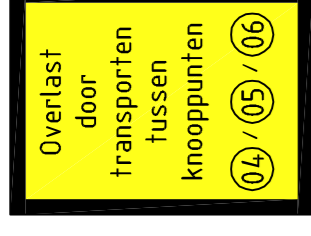
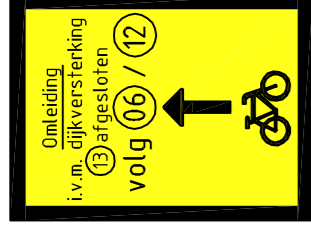


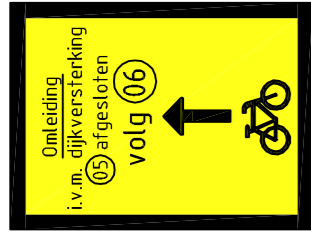
VERKEERSBORDEN



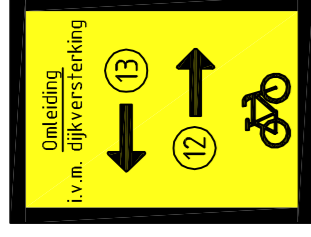
Type: 1



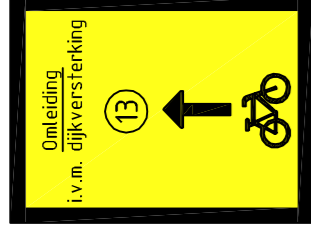
Type: 2



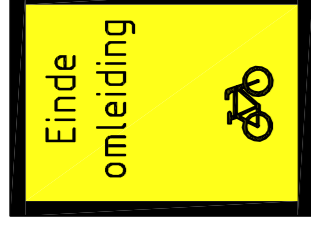
Type: 3



Type: 4



Type: 5



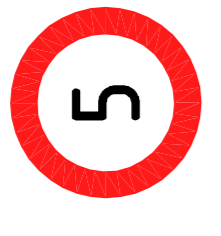
Type: 6




B1




B2



Type: A01




Type: A01a




Type: C01



Type: C02




Type: C03




Type: D04



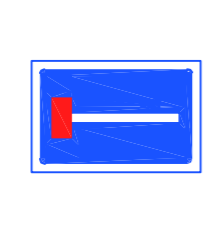
Type: D05L



Type: D05R




Type: E01



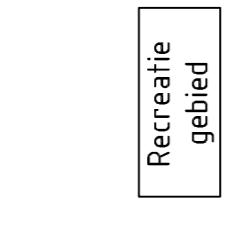
Type: L08



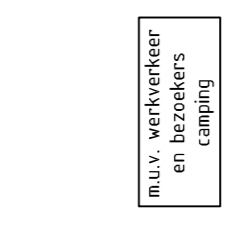
Type: J24




Type: J37



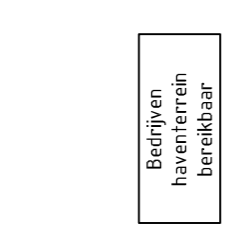
Type: ob1



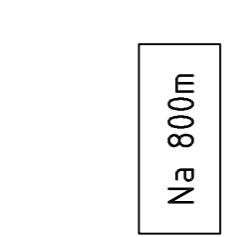
Type: ob2




Type: ob3



Type: ob4



Type: ob5

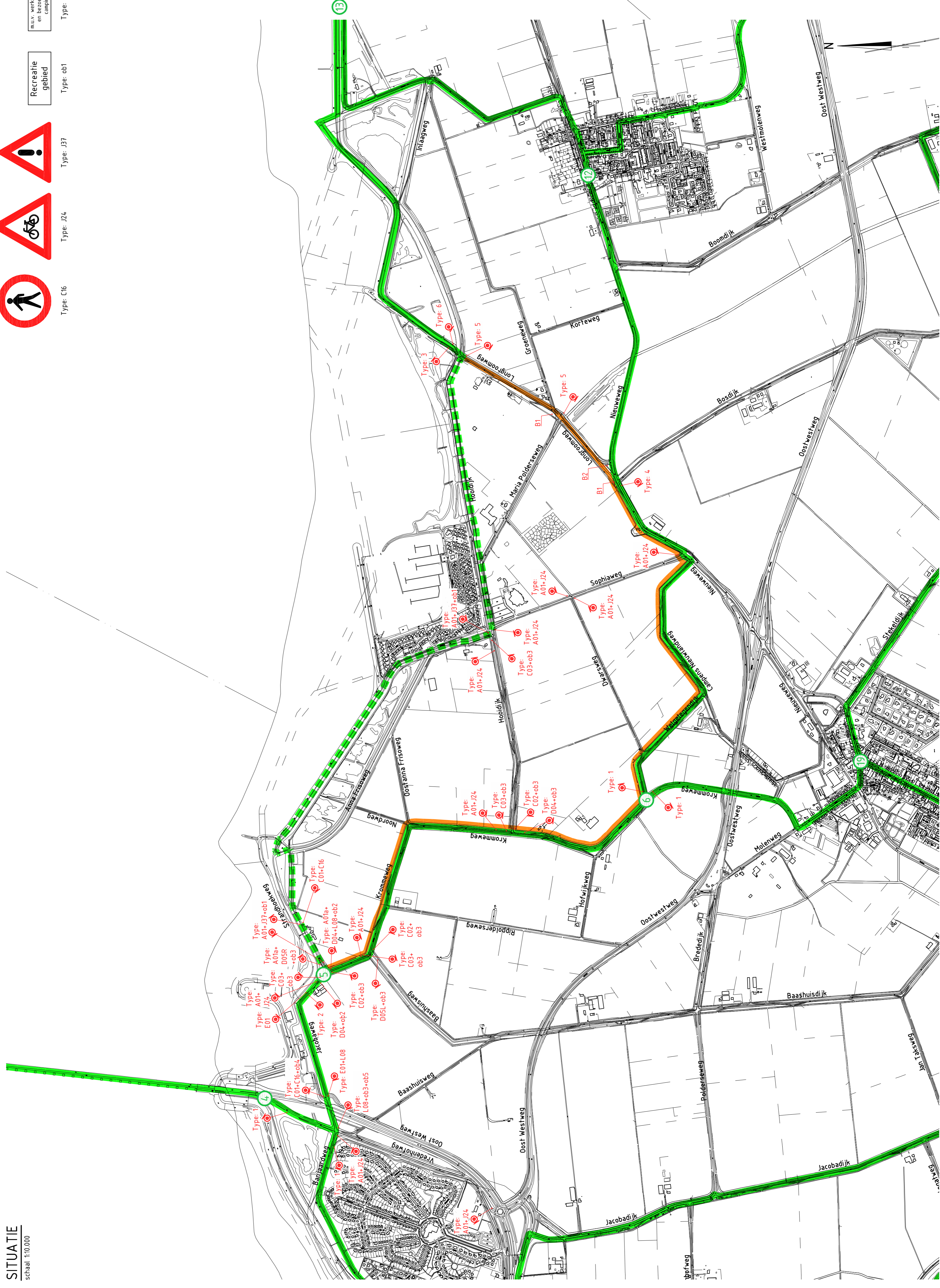


Na 800m

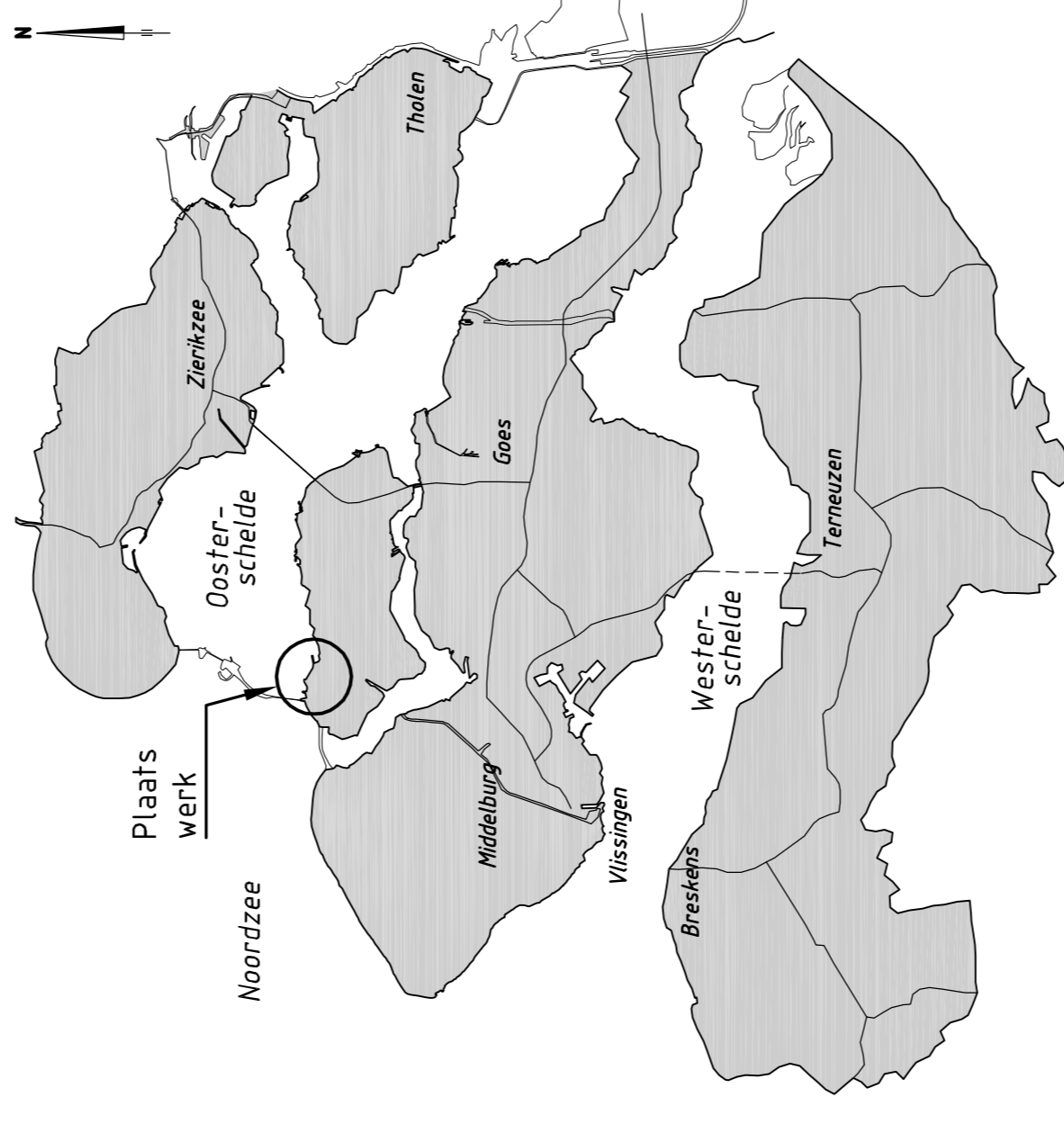


Na 800m

SITUATIE
schaal 1:10.000



OVERZICHTSKAARTJE



VERKLARING

- FIETSKNOOPPUNTENNETWERK ZEELAND
- FIETSRUTE TIJDLIJK NIET BESCHIKBAAR
- OMLEIDINGSROUTE FIETSKNOOPPUNTENNETWERK
- TE PLAATSEN BORD

Programma's, Projecten en Onderhoud		zaaknr.	31052576
Project Zeeweringen		Wijzigingsvoorstel	
Maria-Anna Friso-Jacobapolder en Sophia-Jacobahaven			
Omliding fietsroutes			
gemaakt door	B. Ghazi	schaal	1:10.000
gecontroleerd door	S. Vermunt	in	38
revisie	S. Vereke	bladen, blad nr.	29
gevoegd			
		A1	ZLRW-2014-01189