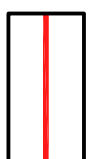
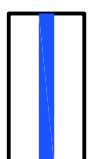





Figuur 12

**VERKLARING**

-  TRANSPORTROUTE
-  WERKGEBIED
-  TIJDELIJKE DIJKOVERGANG
-  DEPOTLOCATIE



Waterschap **Scheldestromen**  
Datum: 30-05-2013

Transportroute Havendam St. Annaland, Suzannapolder

Topografische ondergrond: (c) Topografische Dienst Kadaster Topografische ondergrond: (c) Regionaal samenwerkingsverband Zeeland GBKN

FILENAME: G:\VERKEER\ZEELEN\AVONDAAN ST. ANNALAND\_SUZANNAPOLDER\ONTWIK-TRANSPR-HAVENDAM ST. ANNALAND\_SUZANNAPOLDER.DWG  
 PLOTDATE: 5/26/2013 11:25:11