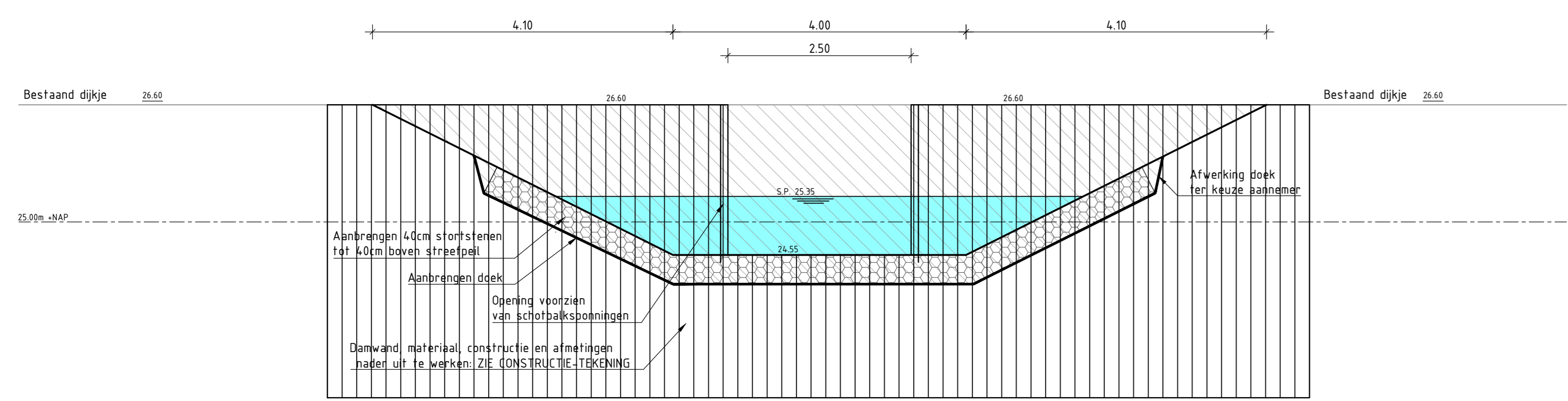


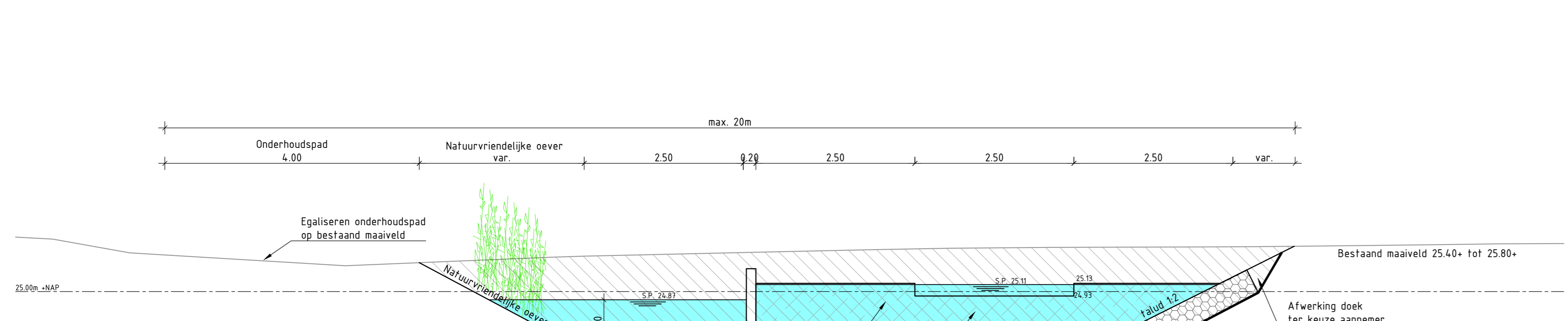
Profiel 1 - Instream Buurserbeek -> Botterbeek

Schaal 1:50



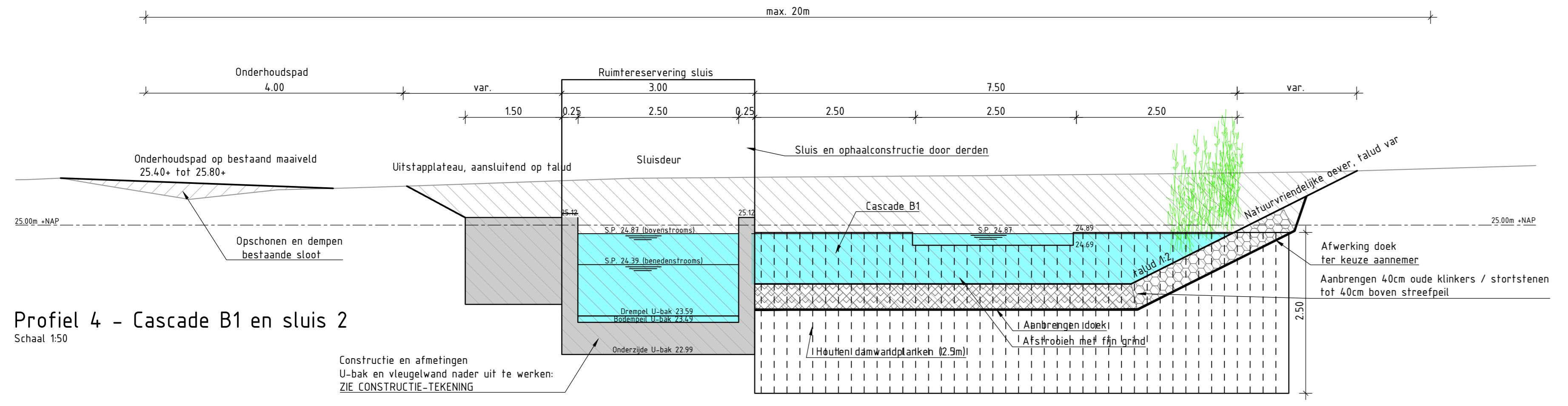
Profiel 2 - Damwand bij instroom

Schaal 1:50



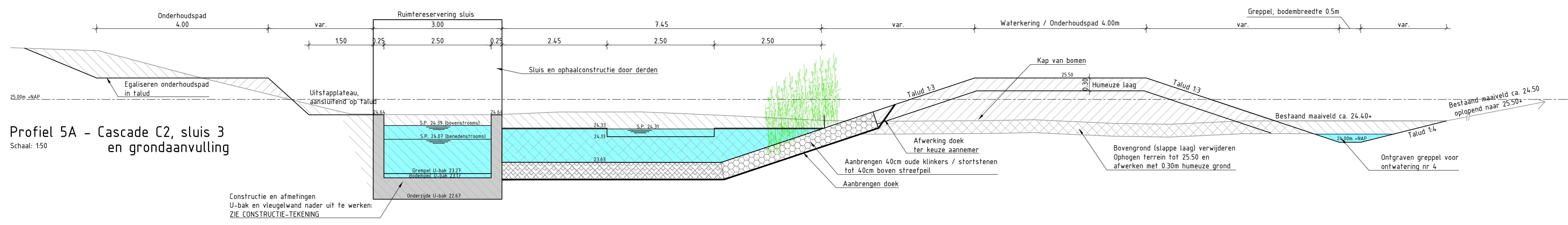
Profiel 3 - Cascade A4

Schaal 1:50



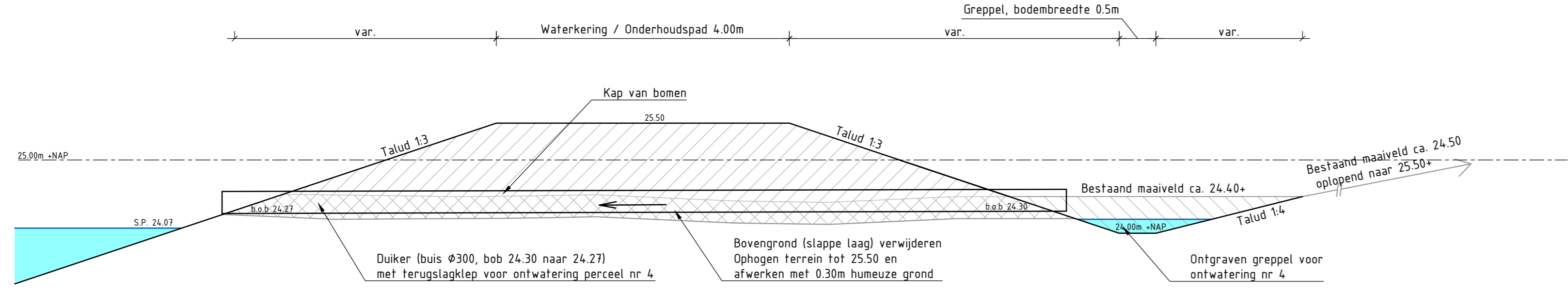
Profiel 4 - Cascade B1 en sluis 2

Schaal 1:50



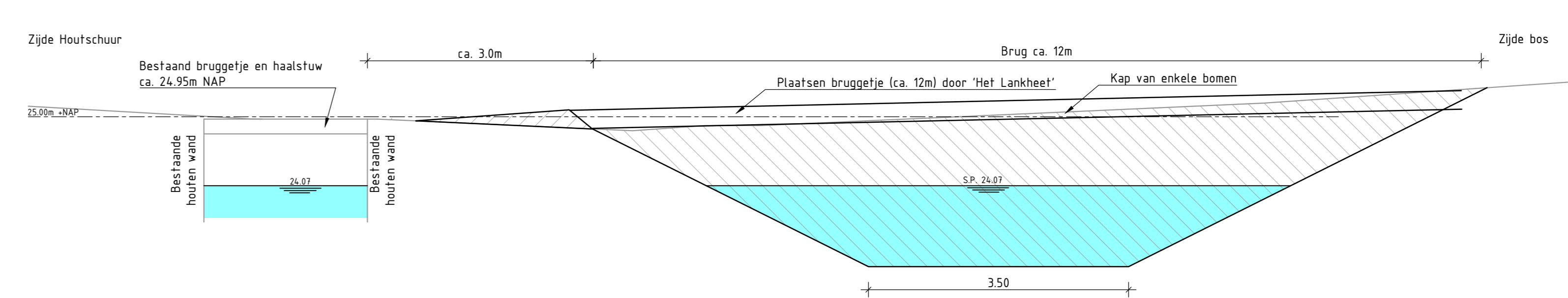
Profiel 5A - Cascade C2, sluis 3 en grondaanvulling

Schaal 1:50



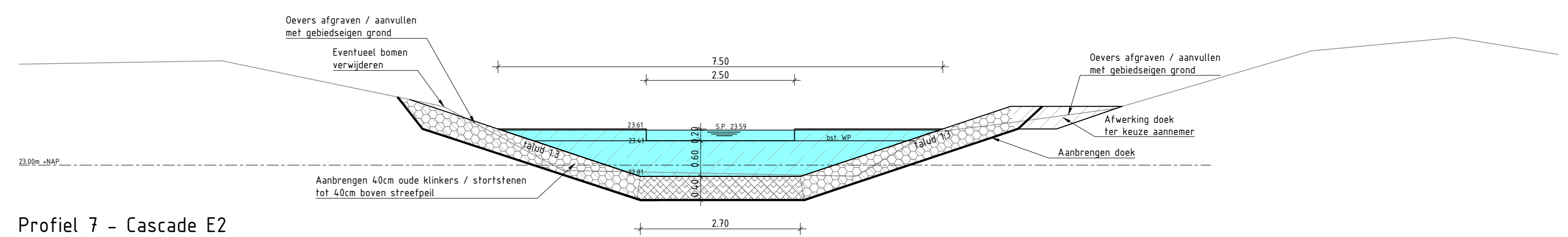
Profiel 5B - Duiker tbv nr 4 en grondaanvulling

Schaal 1:50



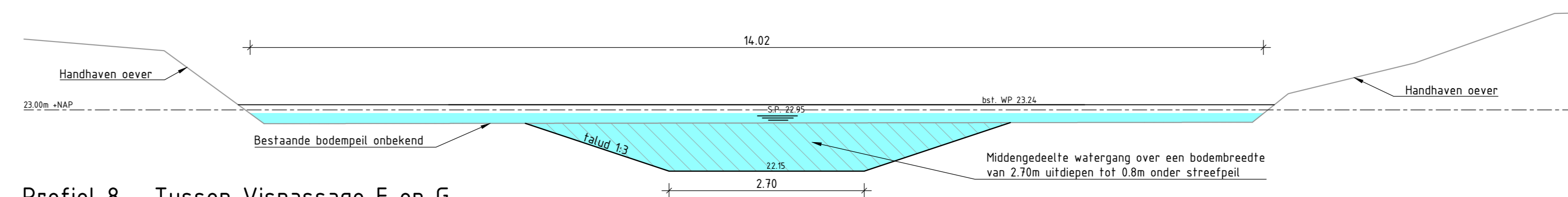
Profiel 6 - Bestaande haalstuw en nieuwe watergang

Schaal 1:50



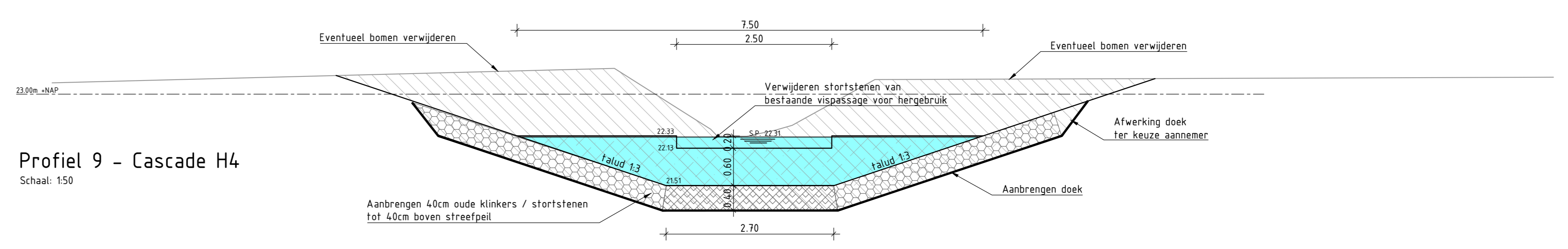
Profiel 7 - Cascade E2

Schaal 1:50



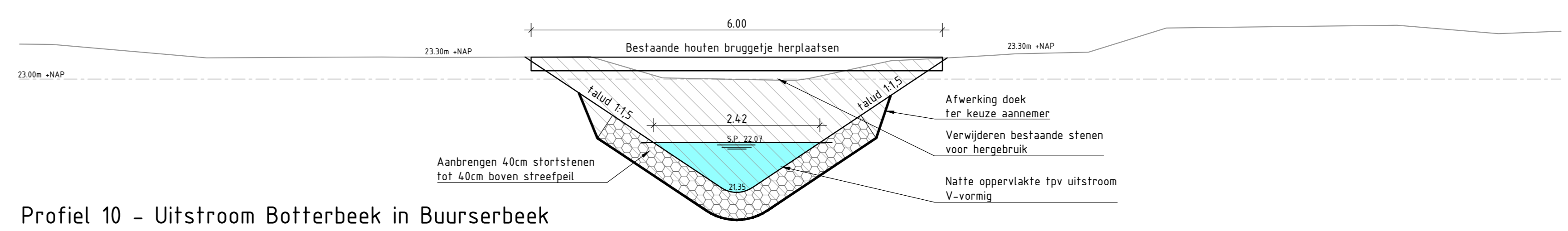
Profiel 8 - Tussen Vispassage F en G

Schaal 1:50



Profiel 9 - Cascade H4

Schaal 1:50



Profiel 10 - Uitstroom Botterbeek in Buurserbeek

Schaal 1:50

LEGENDA

- Water
- Grond ontgraven
- Grond aanvullen (gebiedseigen grond)
- Oude klinkers
- Stortsteen
- Bestaand maaiveld
- Nieuw maaiveld
- Doek
- Streefpeil

**Tauw**

Postbus 3015  
3502 GA Utrecht  
Telefoon (030) 281 48 24  
www.tauw.nl

Opdrachtgever: Waterschap Rijn en IJssel  
Project: Vispassage Lankheet  
Invoerder: Definitief Ontwerp  
Deursprofielen

|                |                               |          |              |
|----------------|-------------------------------|----------|--------------|
| Documentnummer | Blaad                         | van      | Documenttype |
| 1218908        | 60                            |          | CONCEPT B    |
| Wijz.          | Aard der wijziging            | Datum    | Def.         |
| A              | Sluis A en B gesloopt         | 10-05-14 | TG           |
| B              | Aanpassingen van watering B-C | 10-05-14 | TG           |
| C              |                               |          |              |
| D              |                               |          |              |