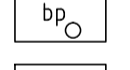

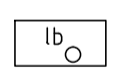
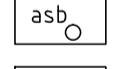
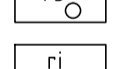
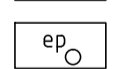

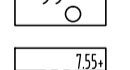






- LEGENDA**
-  beginpunt
 -  insteekwatergang links
 -  waterlijn
 -  linker bodem
 -  as bodem
 -  rechter bodem
 -  insteekwatergang rechts
 -  eindpunt
 -  slib
 -  tussenpunt profiel
 -  duiker, incl. bok, materiaal en diameter aanduiding

A	Aanpassen hoogtes duikers	ML	ES	25-03-2013
	Eerste uitgave	GF	ES	19-02-2013
Geodesie	omschrijving	geleek.	gecorr.	accordeo
opdrachtgever				
Waterschap Rijn en IJssel te Doetinchem				
project				
Bakerwaard te Bronckhorst				
omschrijving				
ingemeten profielen hoogte in NAP situatie in RD				
formaat	schaal	fase	tekeningnummer	
A1	1:2000	definitief	10130090	/001

 **L.B.A.** b.v.
 • MAATVOERING
 • GEODESIE
 • CIVIEL- EN ADVIESBURO

Lichtenoordslweg 4
 7141 DX Groenlo
 0544-377880 Telefoon
 0544-377485 Fax
 info@lbageo.com E-mail
 www.lbageo.com Internet

projectnummer tekeningnummer
 10130090 /001

